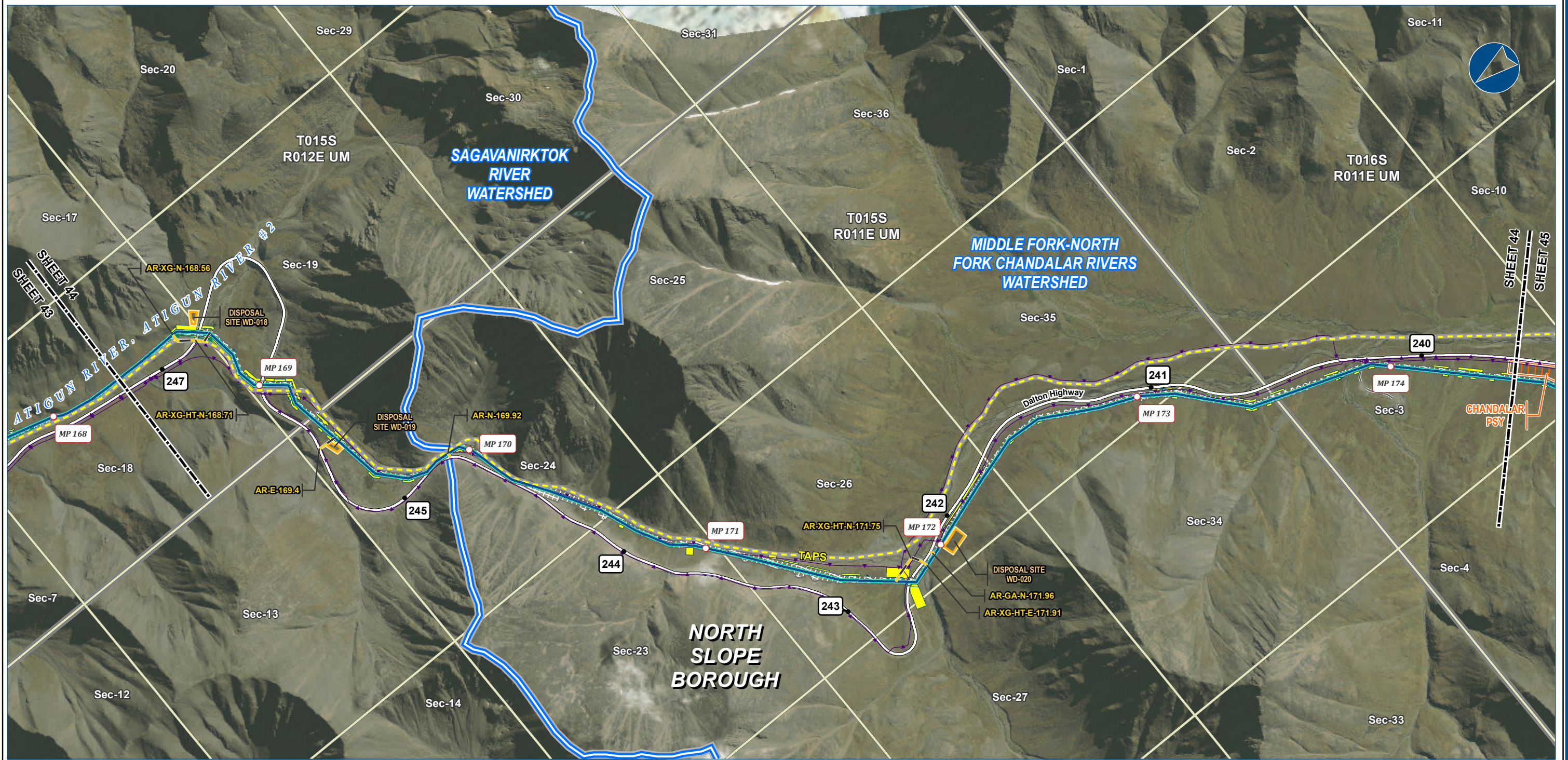


ALASKA LNG PROJECT	DOCKET No. CP17-___-000 RESOURCE REPORT No. 8 APPENDIX C PART 5 OF 9	Doc No: USAKE-PT-SRREG-00- 000006-000 APRIL 14, 2017 REVISION: 0
	PUBLIC	

Part 5 of 9 of Appendix C of Resource Report No. 8



Legend

PIPELINE	Permanent ROW	Existing Roads	Section	Township
Alaska LNG Rev C2 Route	Construction ROW	Off Road Trails		
Access Road - Gravel	ATWS	TAPS		
	Pipe Storage Yard (PSY)	Existing Pipeline		
	Disposal Site	Buried Cable		
		Watershed Boundary		

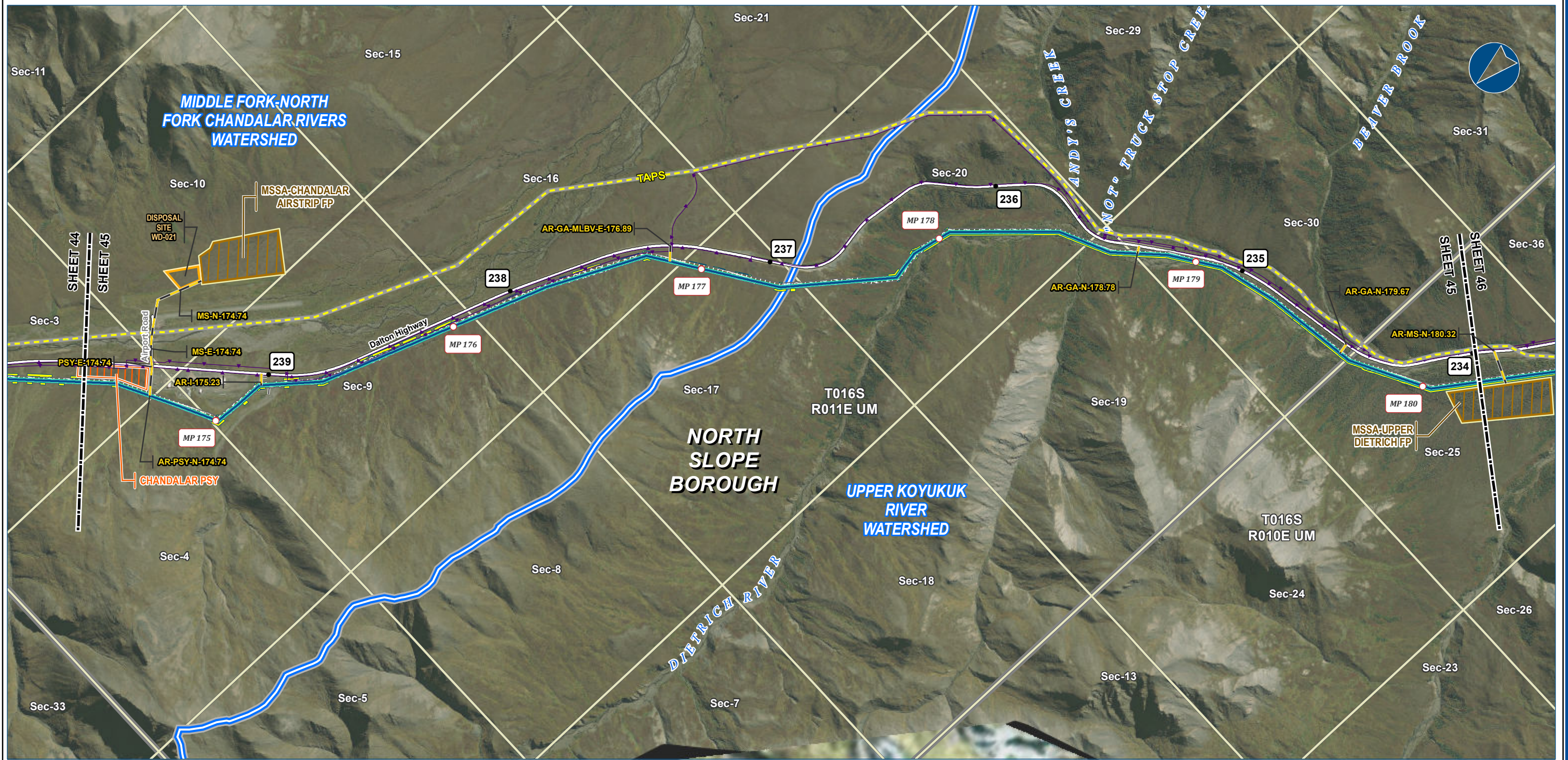
ALASKA LNG PROJECT
Contaminated Sites
Mainline Rev C2 Route

BOROUGH:	NORTH SLOPE	DRAWN BY:	AGDC
STATE:	ALASKA	CHECKED BY:	
REV. NO.:	REVISION	DATE	
A	ISSUED FOR REVIEW	2017-03-23	
PRELIMINARY			
1:24,000			
DATE:	2017-03-23	PROJECTION:	NAD83 NSRS2007 ALASKAZONE4 FTUS 54392

DISCLAIMER

The information contained herein is for informational or planning purposes only. It does not nor should it be deemed to be an offer, request or proposals for rights or occupation of any kind. The Alaska LNG Project Participants and their respective officers, employees and agents, make no warranty, implied or otherwise, nor accept any liability, as to the accuracy or completeness of the information contained in these documents, drawings or electronic files. Do not remove or delete this note from document, drawing or electronic file.

DWG: RR8_APPENDIX_C2_MAINLINE_AERIAL_REV_C2_CL **SHEET:** 44



Legend

Alaska LNG Rev C2 Route	Permanent ROW	Existing Roads	Section
Access Road - Gravel	Construction ROW	Off Road Trails	Township
	ATWS	TAPS	
	Pipe Storage Yard (PSY)	Existing Pipeline	
	Disposal Site	Buried Cable	
	Material Site Study Area (MSSA)	Watershed Boundary	

ALASKA LNG PROJECT
Contaminated Sites
Mainline Rev C2 Route

BOROUGH:	NORTH SLOPE	DRAWN BY:	AGDC
STATE:	ALASKA	CHECKED BY:	
REV. NO.:	REVISION	DATE	
A	ISSUED FOR REVIEW	2017-03-23	
PRELIMINARY			
1:24,000			
DATE:	2017-03-23	PROJECTION:	NAD83 NSRS2007 ALASKAZONE4 FTUS 54392

DISCLAIMER

The information contained herein is for informational or planning purposes only. It does not nor should it be deemed to be an offer, request or proposals for rights or occupation of any kind. The Alaska LNG Project Participants and their respective officers, employees and agents, make no warranty, implied or otherwise, nor accept any liability, as to the accuracy or completeness of the information contained in these documents, drawings or electronic files. Do not remove or delete this note from document, drawing or electronic file.

DWG: RR8_APPENDIX_C2_MAINLINE_AERIAL_REV_C2_CL **SHEET:** 45



Legend

Alaska LNG Rev C2 Route	Permanent ROW	Existing Roads	Section	Township
Access Road - Gravel	Construction ROW	Off Road Trails		
	ATWS	TAPS		
	Disposal Site	Existing Pipeline		
	Material Site Study Area (MSSA)	Buried Cable		
		Borough / Census Area		

ALASKA LNG PROJECT
Contaminated Sites
Mainline Rev C2 Route

CENSUS AREA:	YUKON-KOYUKUK	DRAWN BY:	AGDC
STATE:	ALASKA	CHECKED BY:	
REV. NO.:	REVISION	DATE	
A	ISSUED FOR REVIEW	2017-03-23	
PRELIMINARY			
1:24,000			
DATE:	2017-03-23	PROJECTION:	NAD83 NSRS2007 ALASKAZONE4 FTUS 54392

DISCLAIMER

The information contained herein is for informational or planning purposes only. It does not nor should it be deemed to be an offer, request or proposals for rights or occupation of any kind. The Alaska LNG Project Participants and their respective officers, employees and agents, make no warranty, implied or otherwise, nor accept any liability, as to the accuracy or completeness of the information contained in these documents, drawings or electronic files. Do not remove or delete this note from document, drawing or electronic file.

DWG: RR8_APPENDIX_C2_MAINLINE_AERIAL_REV_C2_CL SHEET: 46



Legend

PIPELINE	Permanent ROW	EXISTING FEATURES	Section	Township
Alaska LNG Rev C2 Route	Construction ROW	Existing Roads		
Access Road - Gravel	ATWS	Off Road Trails		
	Pipe Storage Yard (PSY)	TAPS		
	Disposal Site	Buried Cable		
	Material Site Study Area (MSSA)			

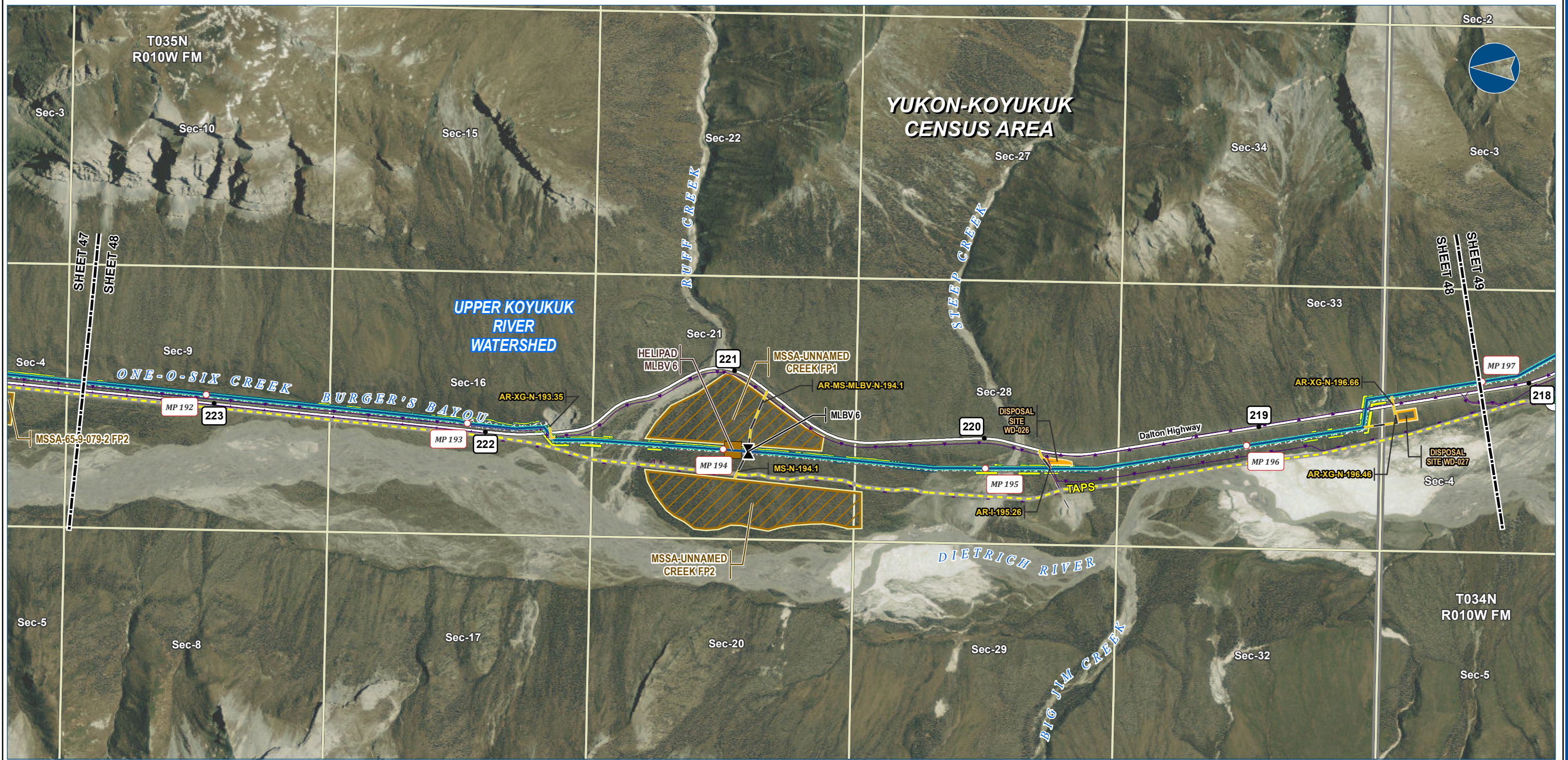
ALASKA LNG PROJECT
Contaminated Sites
Mainline Rev C2 Route

CENSUS AREA: YUKON-KOYUKUK	DRAWN BY: AGDC	
STATE: ALASKA	CHECKED BY:	
REV. NO.:	REVISION	DATE
A	ISSUED FOR REVIEW	2017-03-23
PRELIMINARY		
1:24,000		
DATE: 2017-03-23	PROJECTION: NAD83 NSRS2007 ALASKAZONE4 FTUS 54392	

DISCLAIMER

The information contained herein is for informational or planning purposes only. It does not nor should it be deemed to be an offer, request or proposals for rights or occupation of any kind. The Alaska LNG Project Participants and their respective officers, employees and agents, make no warranty, implied or otherwise, nor accept any liability, as to the accuracy or completeness of the information contained in these documents, drawings or electronic files. Do not remove or delete this note from document, drawing or electronic file.

DWG: RR8_APPENDIX_C2_MAINLINE_AERIAL_REV_C2_CL SHEET: 47



Legend

PIPELINE	EXISTING FEATURES	ADEC Contaminated Sites
Alaska LNG Rev C2 Route	Existing Roads	Cleanup Complete
Access Road - Gravel	Off Road Trails	
Mainline Blockvalve	TAPS	
Helipad	Buried Cable	
	Disposal Site	
	Material Site Study Area (MSSA)	
	Permanent ROW	
	Construction ROW	
	ATWS	
	Section	
	Township	

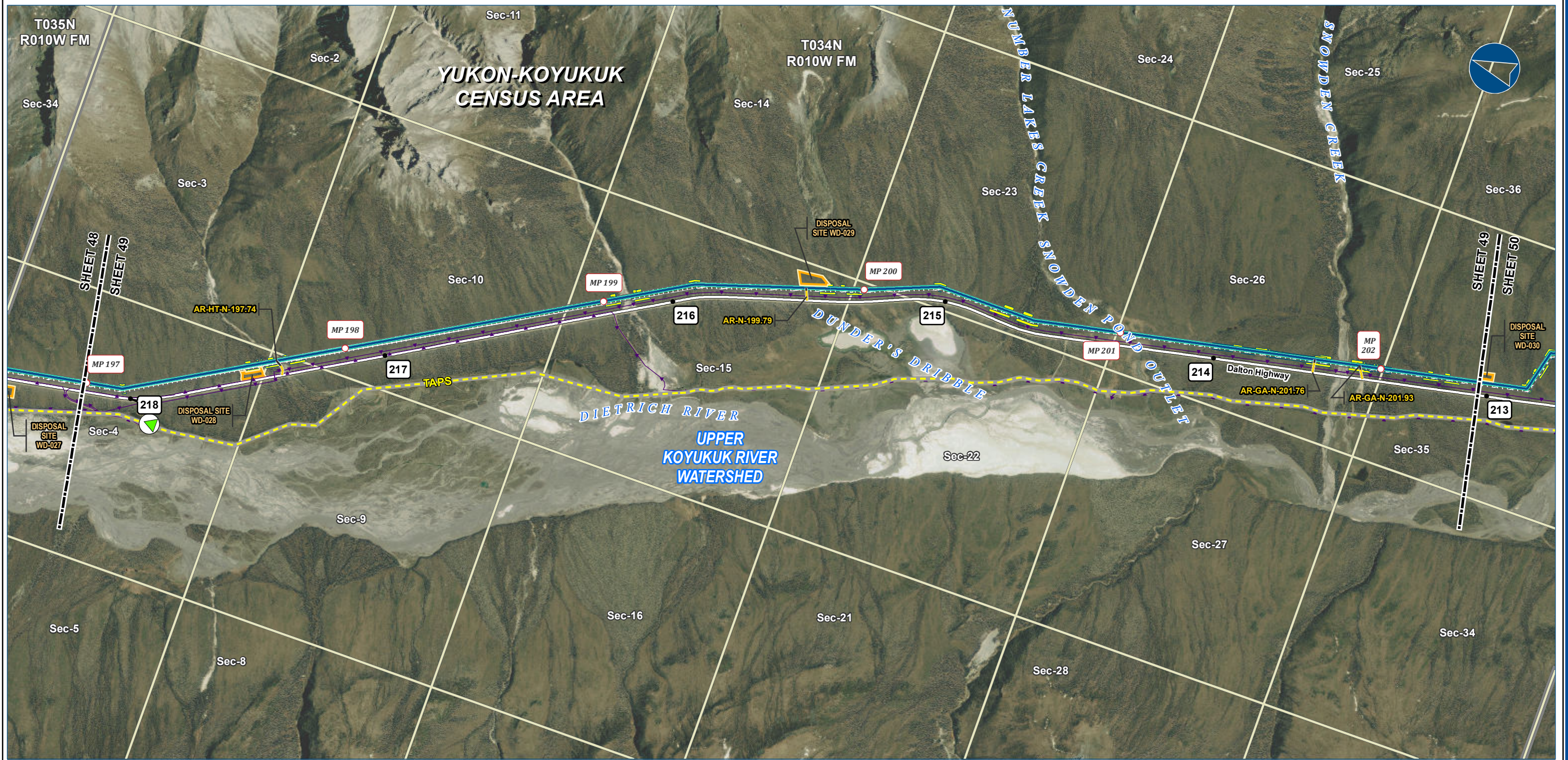
ALASKA LNG PROJECT
Contaminated Sites
Mainline Rev C2 Route

CENSUS AREA: YUKON-KOYUKUK	DRAWN BY: AGDC
STATE: ALASKA	CHECKED BY:
REV. NO.: A	REVISION: ISSUED FOR REVIEW
	DATE: 2017-03-23
PRELIMINARY	
1:24,000 0 1/4 1/2 Miles	
DATE: 2017-03-23	PROJECTION: NAD83 NSRS2007 ALASKAZONE4 FTUS 54392

DISCLAIMER

The information contained herein is for informational or planning purposes only. It does not nor should it be deemed to be an offer, request or proposals for rights or occupation of any kind. The Alaska LNG Project Participants and their respective officers, employees and agents, make no warranty, implied or otherwise, nor accept any liability, as to the accuracy or completeness of the information contained in these documents, drawings or electronic files. Do not remove or delete this note from document, drawing or electronic file.

DWG: RR8_APPENDIX_C2_MAINLINE_AERIAL_REV_C2_CL SHEET: 48



Legend

Alaska LNG Rev C2 Route	Permanent ROW	Existing Roads	Section	Township
Access Road - Gravel	Construction ROW	TAPS	ADEC Contaminated Sites	
ATWS	Disposal Site	Buried Cable	Cleanup Complete	

ALASKA LNG PROJECT
Contaminated Sites
Mainline Rev C2 Route

CENSUS AREA:	YUKON-KOYUKUK	DRAWN BY:	AGDC
STATE:	ALASKA	CHECKED BY:	
REV. NO.:	REVISION	DATE	
A	ISSUED FOR REVIEW	2017-03-23	
PRELIMINARY			
1:24,000 0 1/4 1/2 Miles			
DATE:	2017-03-23	PROJECTION:	NAD83 NSRS2007 ALASKAZONE4 FTUS 54392

DISCLAIMER

The information contained herein is for informational or planning purposes only. It does not nor should it be deemed to be an offer, request or proposals for rights or occupation of any kind. The Alaska LNG Project Participants and their respective officers, employees and agents, make no warranty, implied or otherwise, nor accept any liability, as to the accuracy or completeness of the information contained in these documents, drawings or electronic files. Do not remove or delete this note from document, drawing or electronic file.

DWG: RR8_APPENDIX_C2_MAINLINE_AERIAL_REV_C2_CL SHEET: 49



Legend

Alaska LNG Rev C2 Route	Permanent ROW	Existing Roads	Section	Township
Access Road - Gravel	Construction ROW	TAPS	ADEC Contaminated Sites	Subsurface Water Rights
Off ROW Camp	ATWS	Buried Cable	Open	
Pipe Storage Yard (PSY)	Disposal Site	Alaska DOT Place Names		

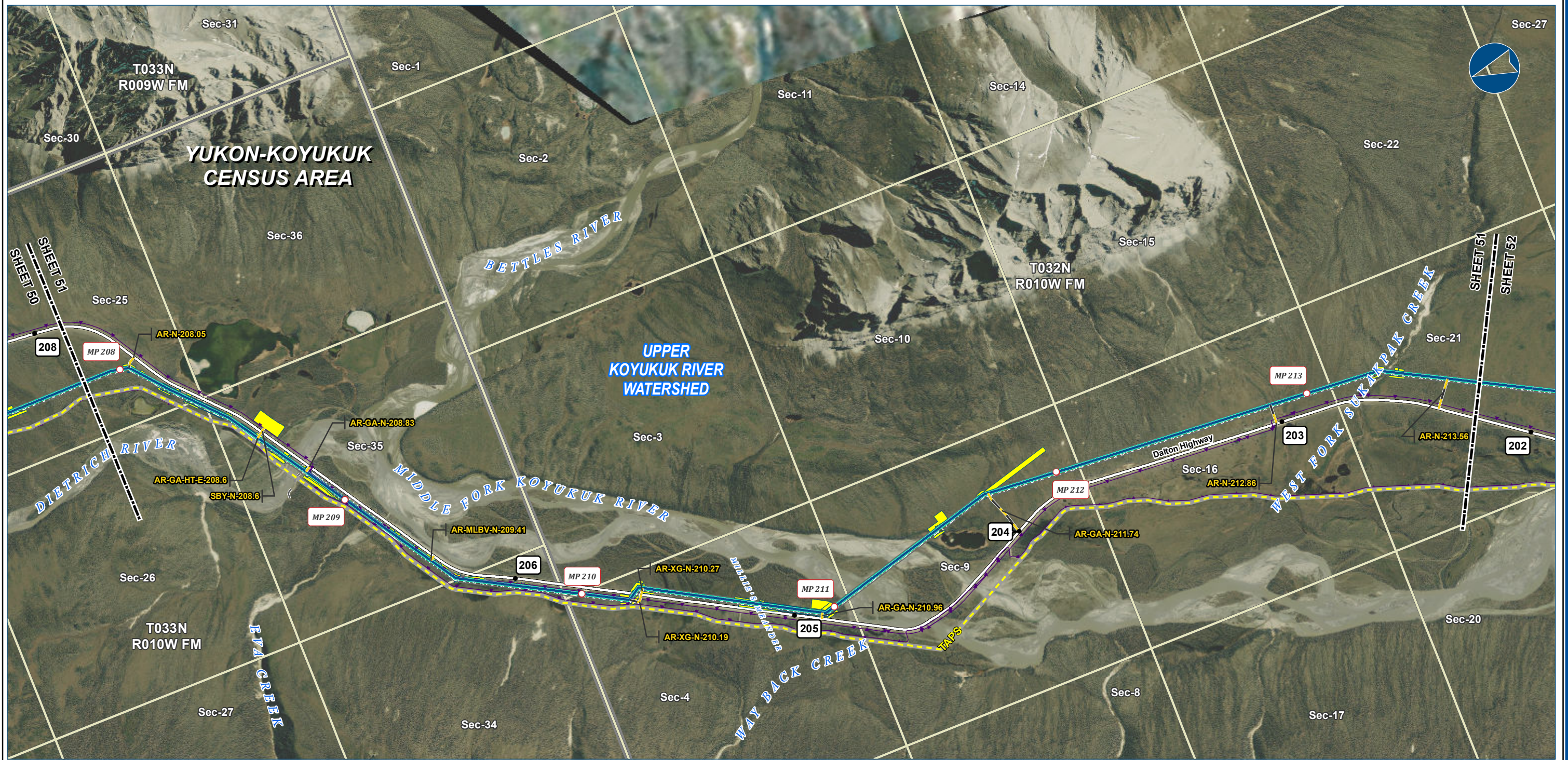
ALASKA LNG PROJECT
Contaminated Sites
Mainline Rev C2 Route

CENSUS AREA: YUKON-KOYUKUK	DRAWN BY: AGDC
STATE: ALASKA	CHECKED BY:
REV. NO.: A	REVISION: ISSUED FOR REVIEW
	DATE: 2017-03-23
PRELIMINARY	
1:24,000	
DATE: 2017-03-23	PROJECTION: NAD83 NSRS2007 ALASKAZONE4 FTUS 54392

DISCLAIMER

The information contained herein is for informational or planning purposes only. It does not nor should it be deemed to be an offer, request or proposals for rights or occupation of any kind. The Alaska LNG Project Participants and their respective officers, employees and agents, make no warranty, implied or otherwise, nor accept any liability, as to the accuracy or completeness of the information contained in these documents, drawings or electronic files. Do not remove or delete this note from document, drawing or electronic file.

DWG: RR8_APPENDIX_C2_MAINLINE_AERIAL_REV_C2_CL SHEET: 50



Legend

PIPELINE	Permanent ROW	EXISTING FEATURES	Section	Township
Alaska LNG Rev C2 Route	Construction ROW	Existing Roads		
Access Road - Gravel	ATWS	Off Road Trails		
		TAPS		
		Buried Cable		

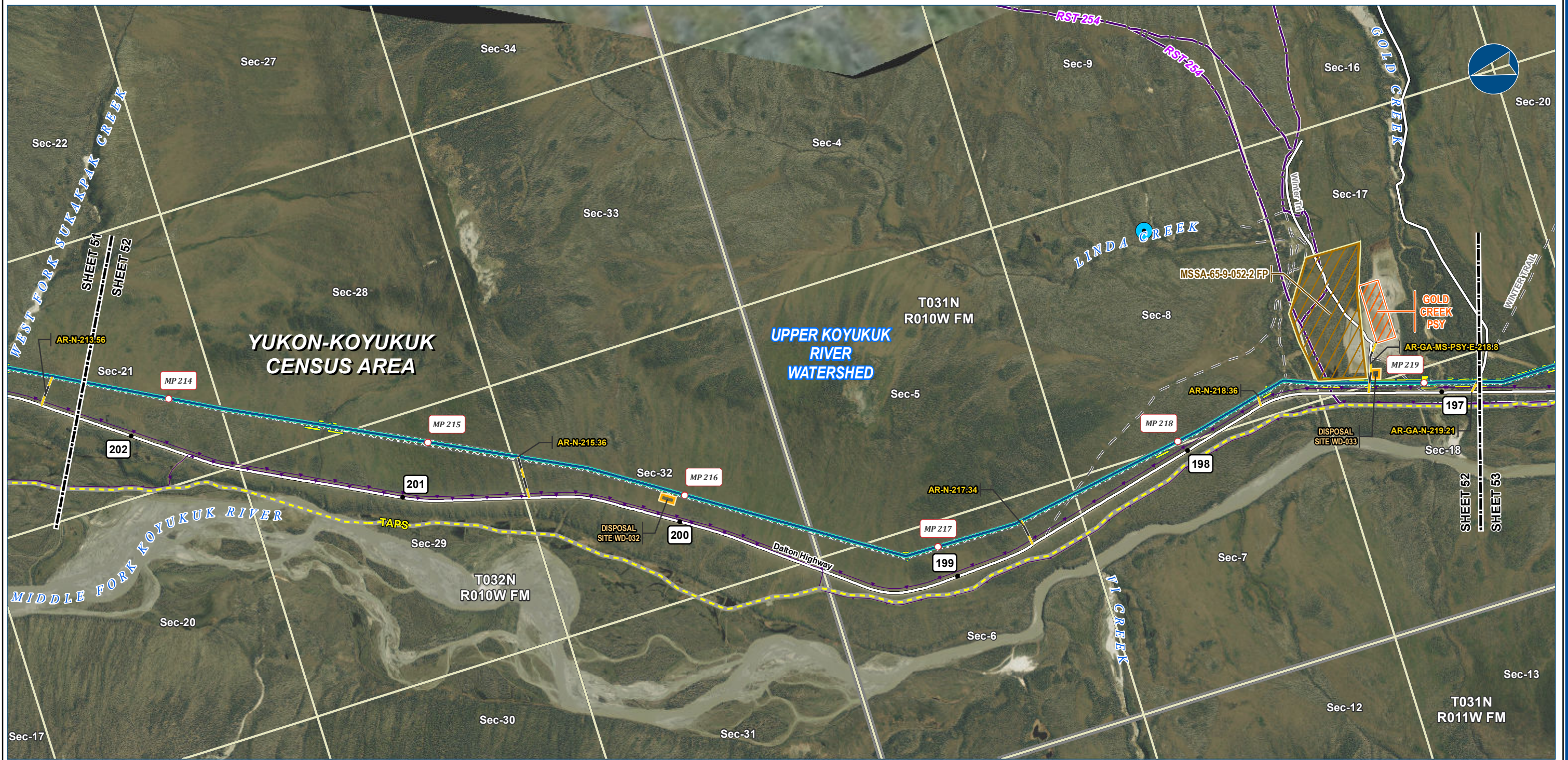
ALASKA LNG PROJECT
Contaminated Sites
Mainline Rev C2 Route

CENSUS AREA: YUKON-KOYUKUK	DRAWN BY: AGDC
STATE: ALASKA	CHECKED BY:
REV. NO.: A	REVISION: ISSUED FOR REVIEW
	DATE: 2017-03-23
PRELIMINARY	
1:24,000	
DATE: 2017-03-23	PROJECTION: NAD83 NSRS2007 ALASKAZONE4 FTUS 54392

DISCLAIMER

The information contained herein is for informational or planning purposes only. It does not nor should it be deemed to be an offer, request or proposals for rights or occupation of any kind. The Alaska LNG Project Participants and their respective officers, employees and agents, make no warranty, implied or otherwise, nor accept any liability, as to the accuracy or completeness of the information contained in these documents, drawings or electronic files. Do not remove or delete this note from document, drawing or electronic file.

DWG: RR8_APPENDIX_C2_MAINLINE_AERIAL_REV_C2_CL SHEET: 51



Legend

PIPELINE	Permanent ROW	EXISTING FEATURES	Section	Township
Alaska LNG Rev C2 Route	Construction ROW	Existing Roads	Surface Water Rights	
Access Road - Gravel	ATWS	Revised Statute 2477 Trail		
	Pipe Storage Yard (PSY)	Off Road Trails		
	Disposal Site	TAPS		
	Material Site Study Area (MSSA)	Buried Cable		

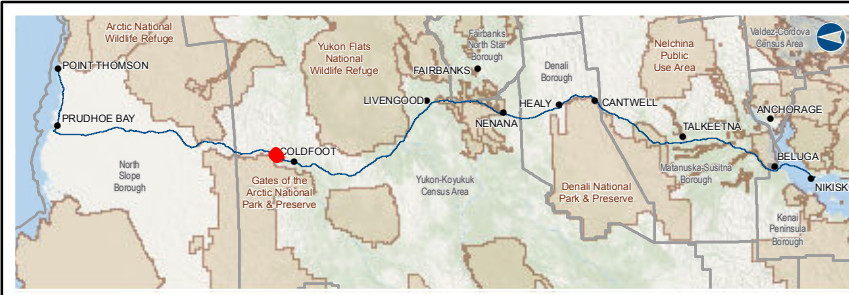
ALASKA LNG PROJECT
Contaminated Sites
Mainline Rev C2 Route

CENSUS AREA:	YUKON-KOYUKUK	DRAWN BY:	AGDC
STATE:	ALASKA	CHECKED BY:	
REV. NO.:	REVISION	DATE	
A	ISSUED FOR REVIEW	2017-03-23	
PRELIMINARY			
1:24,000			
DATE:	2017-03-23	PROJECTION:	NAD83 NSRS2007 ALASKAZONE4 FTUS 54392

DISCLAIMER

The information contained herein is for informational or planning purposes only. It does not nor should it be deemed to be an offer, request or proposals for rights or occupation of any kind. The Alaska LNG Project Participants and their respective officers, employees and agents, make no warranty, implied or otherwise, nor accept any liability, as to the accuracy or completeness of the information contained in these documents, drawings or electronic files. Do not remove or delete this note from document, drawing or electronic file.

DWG: RR8_APPENDIX_C2_MAINLINE_AERIAL_REV_C2_CL SHEET: 52



Legend

Alaska LNG Rev C2 Route	Permanent ROW	Existing Roads	Access Road - Gravel	Section	Township
ATWS	Construction ROW	Revised Statute 2477 Trail	Disposal Site	Surface Water Rights	
	Off Road Trails	TAPS			
	Buried Cable	Conservation Lands			

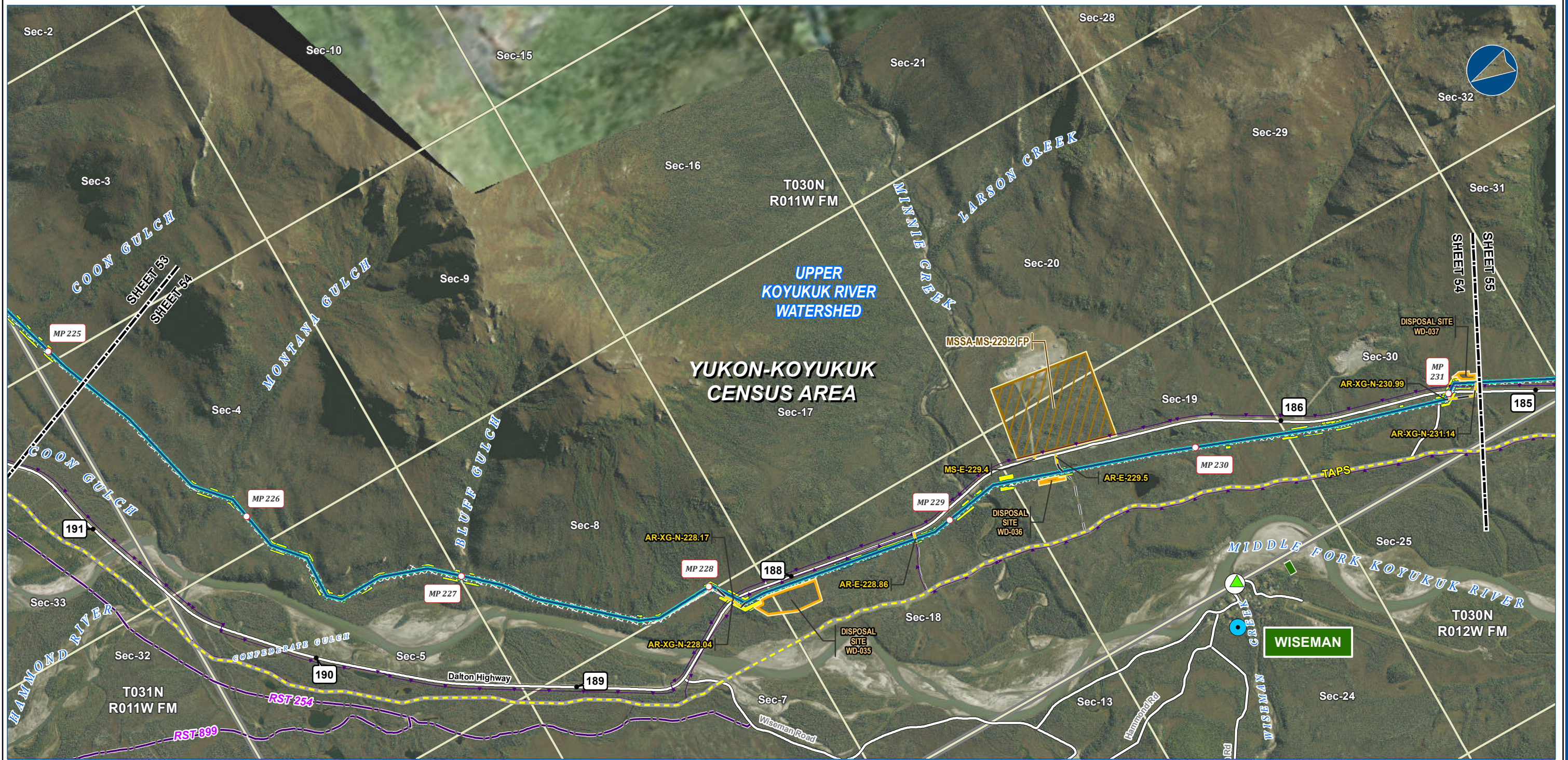
ALASKA LNG PROJECT
Contaminated Sites
Mainline Rev C2 Route

CENSUS AREA:	YUKON-KOYUKUK	DRAWN BY:	AGDC
STATE:	ALASKA	CHECKED BY:	
REV. NO.:	REVISION	DATE	
A	ISSUED FOR REVIEW	2017-03-23	
PRELIMINARY			
1:24,000			
DATE:	2017-03-23	PROJECTION:	NAD83 NSRS2007 ALASKAZONE4 FTUS 54392

DISCLAIMER

The information contained herein is for informational or planning purposes only. It does not nor should it be deemed to be an offer, request or proposals for rights or occupation of any kind. The Alaska LNG Project Participants and their respective officers, employees and agents, make no warranty, implied or otherwise, nor accept any liability, as to the accuracy or completeness of the information contained in these documents, drawings or electronic files. Do not remove or delete this note from document, drawing or electronic file.

DWG: RR8_APPENDIX_C2_MAINLINE_AERIAL_REV_C2_CL SHEET: 53



Legend

Alaska LNG Rev C2 Route	Permanent ROW	Existing Roads	Section	Township
Access Road - Gravel	Construction ROW	Revised Statute 2477 Trail	ADEC Contaminated Sites	Surface Water Rights
Disposal Site	ATWS	Off Road Trails	Cleanup Complete	
Material Site Study Area (MSSA)	Disposal Site	TAPS		
	Alaska DOT Place Names	Buried Cable		

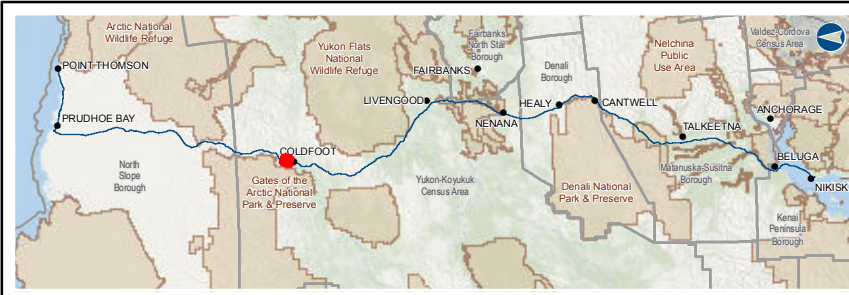
ALASKA LNG PROJECT
Contaminated Sites
Mainline Rev C2 Route

CENSUS AREA: YUKON-KOYUKUK	DRAWN BY: AGDC
STATE: ALASKA	CHECKED BY:
REV. NO.: A	REVISION: ISSUED FOR REVIEW
	DATE: 2017-03-23
PRELIMINARY	
1:24,000	
DATE: 2017-03-23	PROJECTION: NAD83 NSRS2007 ALASKAZONE4 FTUS 54392

DISCLAIMER

The information contained herein is for informational or planning purposes only. It does not nor should it be deemed to be an offer, request or proposals for rights or occupation of any kind. The Alaska LNG Project Participants and their respective officers, employees and agents, make no warranty, implied or otherwise, nor accept any liability, as to the accuracy or completeness of the information contained in these documents, drawings or electronic files. Do not remove or delete this note from document, drawing or electronic file.

DWG: RR8_APPENDIX_C2_MAINLINE_AERIAL_REV_C2_CL SHEET: 54



Legend

Alaska LNG Rev C2 Route	Permanent ROW	Existing Roads	Section	Township
Access Road - Gravel	Construction ROW	Off Road Trails	ADEC Solid Waste Sites	Water Well Location (WELTS)
	ATWS	TAPS	Active	Surface Water Rights
	Disposal Site	Buried Cable		
	Material Site Study Area (MSSA)			

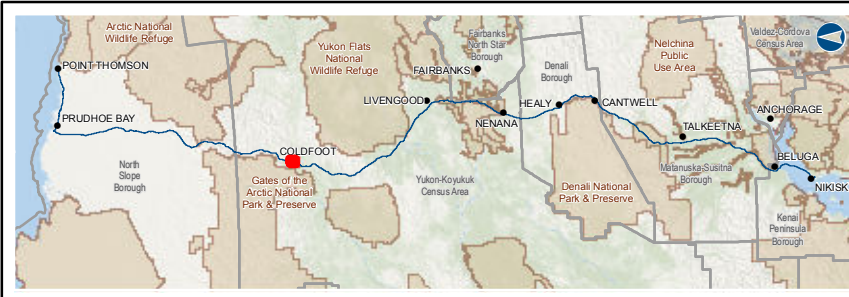
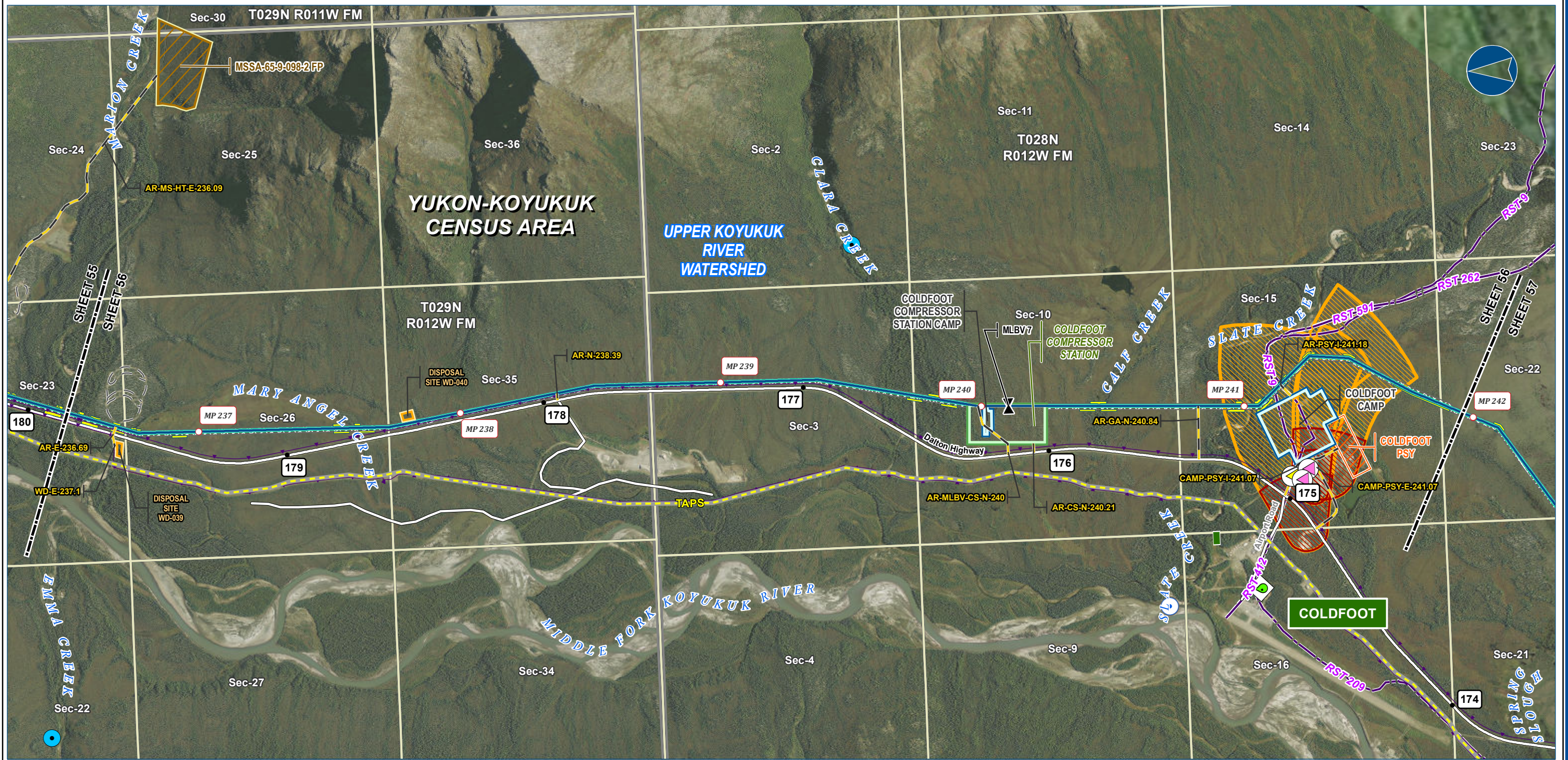
ALASKA LNG PROJECT
Contaminated Sites
Mainline Rev C2 Route

CENSUS AREA:	YUKON-KOYUKUK	DRAWN BY:	AGDC
STATE:	ALASKA	CHECKED BY:	
REV. NO.:	REVISION	DATE	
A	ISSUED FOR REVIEW	2017-03-23	
PRELIMINARY			
1:24,000 0 1/4 1/2 Miles			
DATE:	2017-03-23	PROJECTION:	NAD83 NSRS2007 ALASKAZONE4 FTUS 54392

DISCLAIMER

The information contained herein is for informational or planning purposes only. It does not nor should it be deemed to be an offer, request or proposals for rights or occupation of any kind. The Alaska LNG Project Participants and their respective officers, employees and agents, make no warranty, implied or otherwise, nor accept any liability, as to the accuracy or completeness of the information contained in these documents, drawings or electronic files. Do not remove or delete this note from document, drawing or electronic file.

DWG: RR8_APPENDIX_C2_MAINLINE_AERIAL_REV_C2_CL SHEET: 55



Legend	
Pipeline	Alaska LNG Rev C2 Route
Access Road - Gravel	Access Road - Gravel
Mainline Blockvalve	Mainline Blockvalve
Permanent ROW	Permanent ROW
Construction ROW	Construction ROW
ATWS	ATWS
Compressor Station	Compressor Station
Camp	Camp
Off ROW Camp	Off ROW Camp
Pipe Storage Yard (PSY)	Pipe Storage Yard (PSY)
Disposal Site	Disposal Site
Material Site Study Area (MSSA)	Material Site Study Area (MSSA)
Existing Roads	Existing Roads
Revised Statute 2477 Trail	Revised Statute 2477 Trail
Off Road Trails	Off Road Trails
TAPS	TAPS
Buried Cable	Buried Cable
Alaska DOT Place Names	Alaska DOT Place Names
Section	Section
ADEC Leaking UG Storage Tanks	ADEC Leaking UG Storage Tanks
Cleanup Complete	Cleanup Complete
ADEC Contaminated Sites	ADEC Contaminated Sites
Cleanup Complete - Institutional Controls	Cleanup Complete - Institutional Controls
Open	Open
Surface Water Rights	Surface Water Rights
Subsurface Water Rights	Subsurface Water Rights
Drinking Water - Zone A	Drinking Water - Zone A
Drinking Water - Zone B	Drinking Water - Zone B
Township	Township

ALASKA LNG PROJECT Contaminated Sites Mainline Rev C2 Route		
CENSUS AREA:	YUKON-KOYUKUK	DRAWN BY: AGDC
STATE:	ALASKA	CHECKED BY:
REV. NO.:	REVISION	DATE
A	ISSUED FOR REVIEW	2017-03-23
PRELIMINARY		
1:24,000		
DATE: 2017-03-23	PROJECTION: NAD83 NSRS2007 ALASKAZONE4 FTUS 54392	

DISCLAIMER	
The information contained herein is for informational or planning purposes only. It does not nor should it be deemed to be an offer, request or proposals for rights or occupation of any kind. The Alaska LNG Project Participants and their respective officers, employees and agents, make no warranty, implied or otherwise, nor accept any liability, as to the accuracy or completeness of the information contained in these documents, drawings or electronic files. Do not remove or delete this note from document, drawing or electronic file.	
DWG: RR8_APPENDIX_C2_MAINLINE_AERIAL_REV_C2_CL	SHEET: 56



Legend

PIPELINE Alaska LNG Rev C2 Route	Permanent ROW	EXISTING FEATURES Existing Roads	Section	Township
Access Road - Gravel	Construction ROW	Revised Statute 2477 Trail	ADEC Leaking UG Storage Tanks	Drinking Water - Zone A
Pipe Storage Yard (PSY)	ATWS	Off Road Trails	Cleanup Complete	Drinking Water - Zone B
Material Site Study Area (MSSA)	TAPS	Buried Cable		

ALASKA LNG PROJECT
Contaminated Sites
Mainline Rev C2 Route

CENSUS AREA: YUKON-KOYUKUK	DRAWN BY: AGDC
STATE: ALASKA	CHECKED BY:
REV. NO.: A	REVISION: ISSUED FOR REVIEW
	DATE: 2017-03-23
PRELIMINARY	
1:24,000 0 1/4 1/2 Miles	
DATE: 2017-03-23	PROJECTION: NAD83 NSRS2007 ALASKAZONE4 FTUS 54392

DISCLAIMER

The information contained herein is for informational or planning purposes only. It does not nor should it be deemed to be an offer, request or proposals for rights or occupation of any kind. The Alaska LNG Project Participants and their respective officers, employees and agents, make no warranty, implied or otherwise, nor accept any liability, as to the accuracy or completeness of the information contained in these documents, drawings or electronic files. Do not remove or delete this note from document, drawing or electronic file.

DWG: RR8_APPENDIX_C2_MAINLINE_AERIAL_REV_C2_CL SHEET: 57



Legend

Alaska LNG Rev C2 Route	Permanent ROW	Existing Roads	Section	Township
Access Road - Gravel	Construction ROW	Revised Statute 2477 Trail	Off Road Trails	
	ATWS	TAPS	Buried Cable	
	Disposal Site			

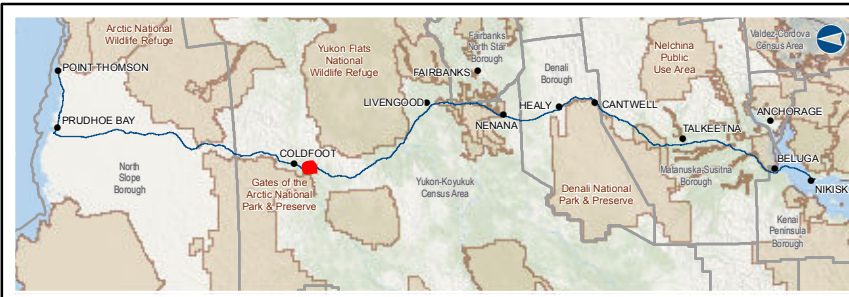
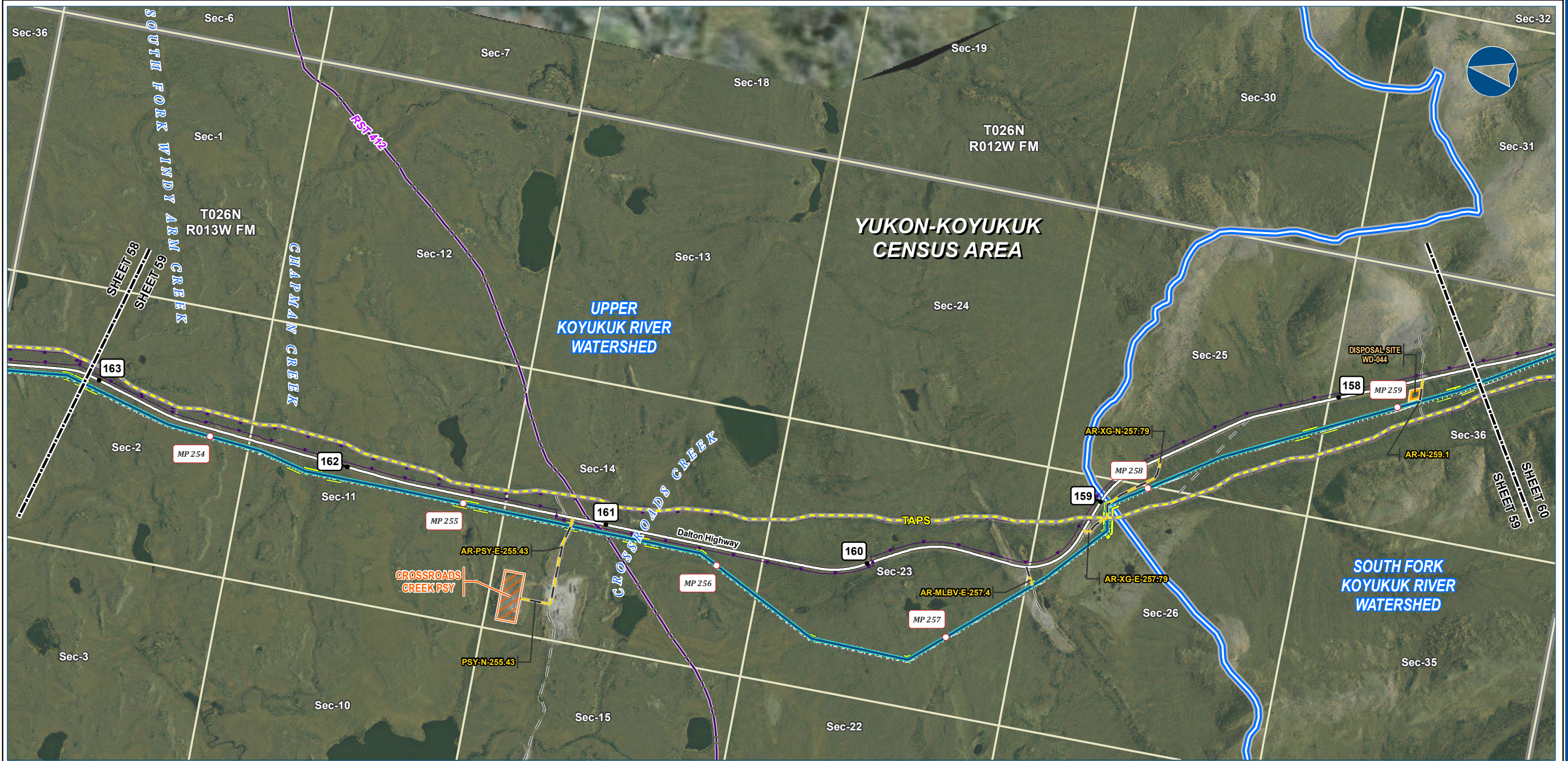
ALASKA LNG PROJECT
Contaminated Sites
Mainline Rev C2 Route

CENSUS AREA:	YUKON-KOYUKUK	DRAWN BY:	AGDC
STATE:	ALASKA	CHECKED BY:	
REV. NO.:	REVISION	DATE	
A	ISSUED FOR REVIEW	2017-03-23	
PRELIMINARY			
1:24,000			
DATE:	2017-03-23	PROJECTION:	NAD83 NSRS2007 ALASKAZONE4 FTUS 54392

DISCLAIMER

The information contained herein is for informational or planning purposes only, it does not nor should it be deemed to be an offer, request or proposals for rights or occupation of any kind. The Alaska LNG Project Participants and their respective officers, employees and agents, make no warranty, implied or otherwise, nor accept any liability, as to the accuracy or completeness of the information contained in these documents, drawings or electronic files. Do not remove or delete this note from document, drawing or electronic file.

DWG: RR8_APPENDIX_C2_MAINLINE_AERIAL_REV_C2_CL SHEET: 58



Legend

Alaska LNG Rev C2 Route	Permanent ROW	Existing Roads	Section
Access Road - Gravel	Construction ROW	Revised Statute 2477 Trail	Township
	ATWS	Off Road Trails	
	Pipe Storage Yard (PSY)	TAPS	
	Disposal Site	Buried Cable	
		Watershed Boundary	

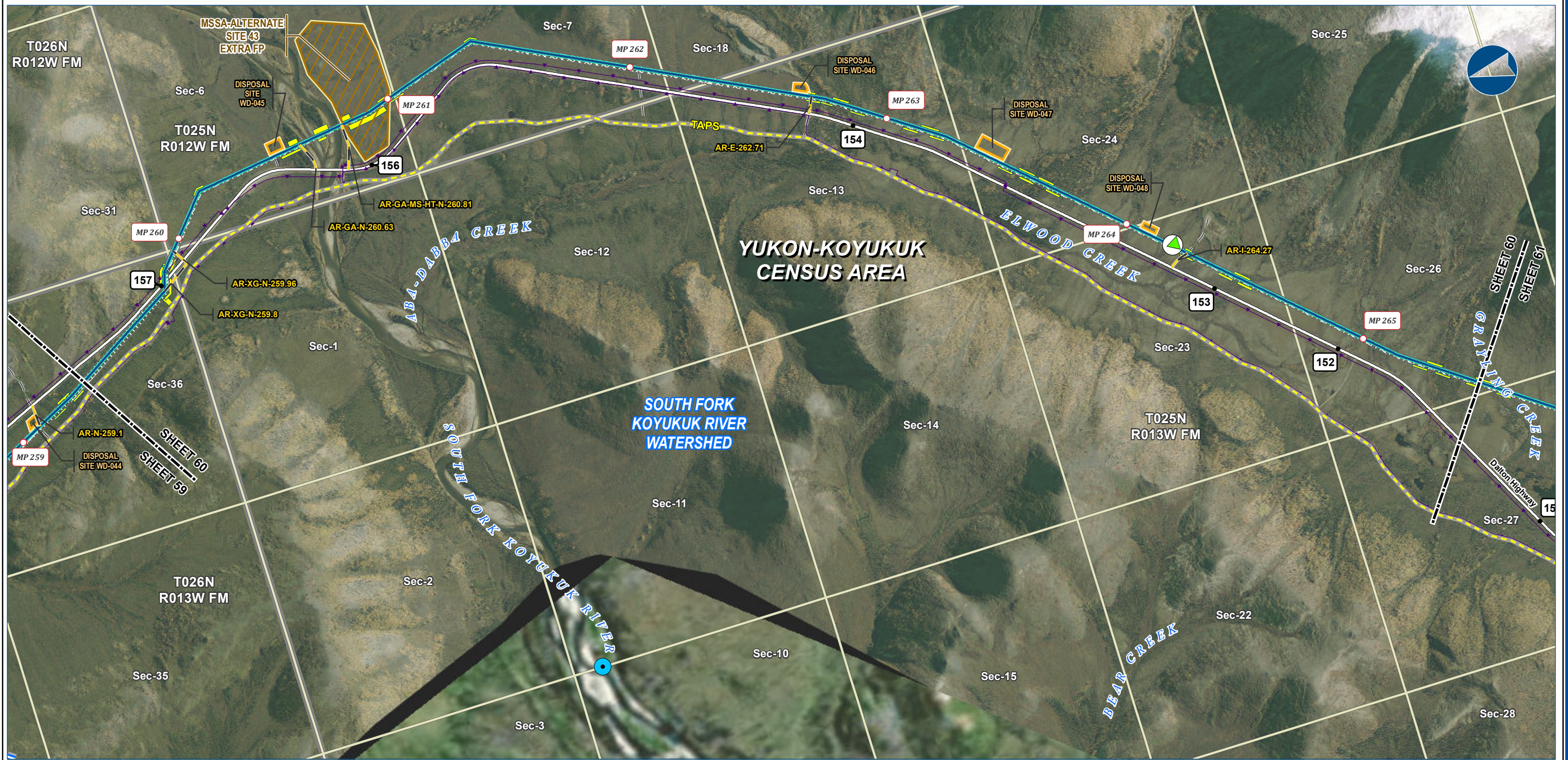
ALASKA LNG PROJECT
Contaminated Sites
Mainline Rev C2 Route

CENSUS AREA: YUKON-KOYUKUK	DRAWN BY: AGDC
STATE: ALASKA	CHECKED BY:
REV. NO.: A	REVISION: ISSUED FOR REVIEW
	DATE: 2017-03-23
PRELIMINARY	
1:24,000	
DATE: 2017-03-23	PROJECTION: NAD83 NSRS2007 ALASKAZONE4 FTUS 54392

DISCLAIMER

The information contained herein is for informational or planning purposes only, it does not nor should it be deemed to be an offer, request or proposals for rights or occupation of any kind. The Alaska LNG Project Participants and their respective officers, employees and agents, make no warranty, implied or otherwise, nor accept any liability, as to the accuracy or completeness of the information contained in these documents, drawings or electronic files. Do not remove or delete this note from document, drawing or electronic file.

DWG: RR8_APPENDIX_C2_MAINLINE_AERIAL_REV_C2_CL SHEET: 59



Legend

PIPELINE	Permanent ROW	EXISTING FEATURES	Section	Township
Alaska LNG Rev C2 Route	Construction ROW	Existing Roads	ADEC Contaminated Sites	Surface Water Rights
Access Road - Gravel	ATWS	Off Road Trails	Cleanup Complete	
	Disposal Site	TAPS		
	Material Site Study Area (MSSA)	Buried Cable		
		Watershed Boundary		

ALASKA LNG PROJECT
Contaminated Sites
Mainline Rev C2 Route

CENSUS AREA:	YUKON-KOYUKUK	DRAWN BY:	AGDC
STATE:	ALASKA	CHECKED BY:	
REV. NO.:	REVISION	DATE	
A	ISSUED FOR REVIEW	2017-03-23	
PRELIMINARY			
1:24,000			
DATE:	2017-03-23	PROJECTION:	NAD83 NSRS2007 ALASKAZONE4 FTUS 54392

DISCLAIMER

The information contained herein is for informational or planning purposes only. It does not nor should it be deemed to be an offer, request or proposals for rights or occupation of any kind. The Alaska LNG Project Participants and their respective officers, employees and agents, make no warranty, implied or otherwise, nor accept any liability, as to the accuracy or completeness of the information contained in these documents, drawings or electronic files. Do not remove or delete this note from document, drawing or electronic file.

DWG: RR8_APPENDIX_C2_MAINLINE_AERIAL_REV_C2_CL SHEET: 60



Legend

Alaska LNG Rev C2 Route	Permanent ROW	Existing Features	Section	Township
Access Road - Gravel	Construction ROW	Existing Roads	Off Road Trails	
	ATWS	TAPS	Buried Cable	

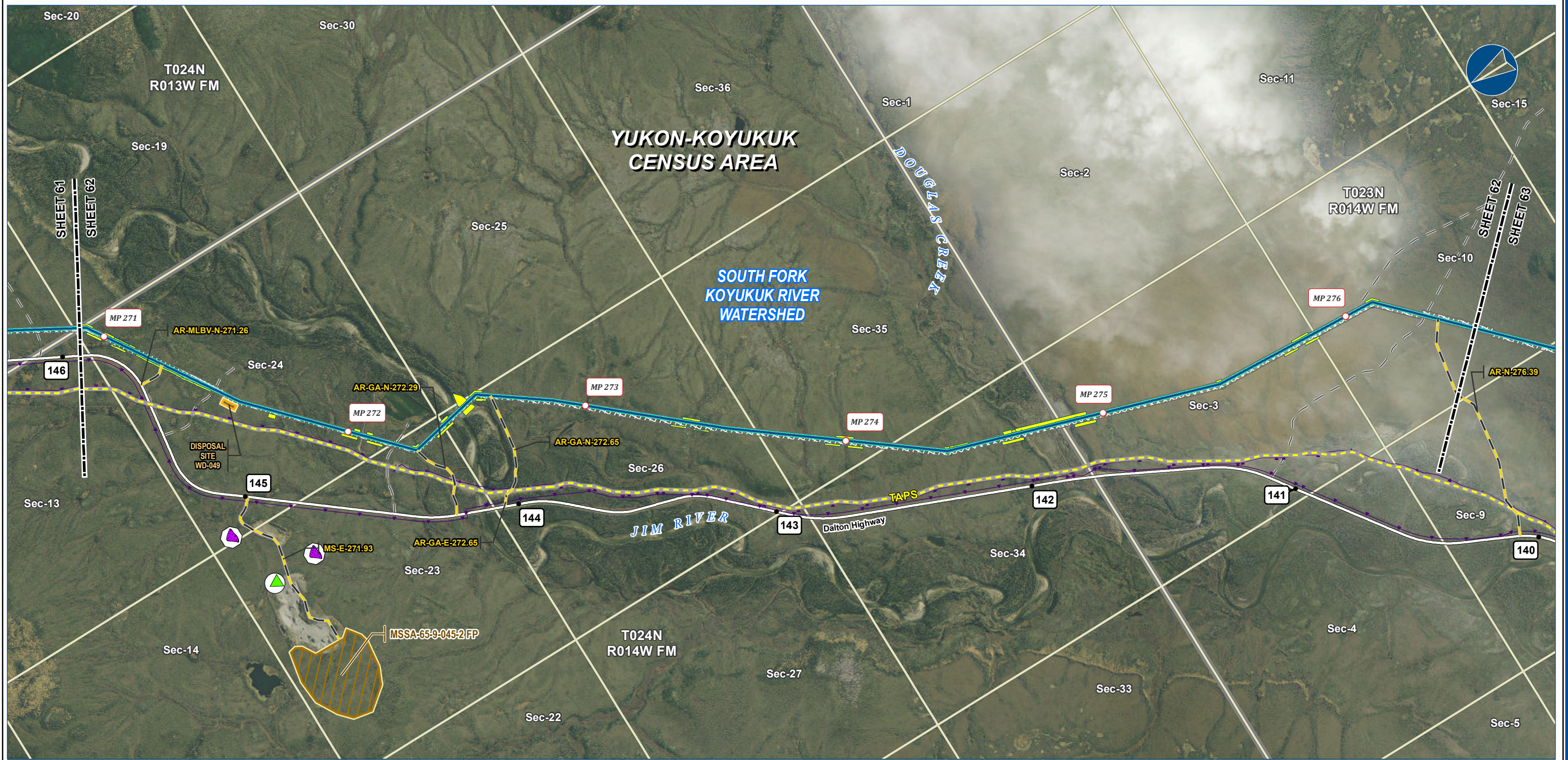
ALASKA LNG PROJECT
Contaminated Sites
Mainline Rev C2 Route

CENSUS AREA:	YUKON-KOYUKUK	DRAWN BY:	AGDC
STATE:	ALASKA	CHECKED BY:	
REV. NO.:	REVISION	DATE	
A	ISSUED FOR REVIEW	2017-03-23	
PRELIMINARY			
1:24,000			
DATE:	2017-03-23	PROJECTION:	NAD83 NSRS2007 ALASKAZONE4 FTUS 54392

DISCLAIMER

The information contained herein is for informational or planning purposes only. It does not nor should it be deemed to be an offer, request or proposals for rights or occupation of any kind. The Alaska LNG Project Participants and their respective officers, employees and agents, make no warranty, implied or otherwise, nor accept any liability, as to the accuracy or completeness of the information contained in these documents, drawings or electronic files. Do not remove or delete this note from document, drawing or electronic file.

DWG: RR8_APPENDIX_C2_MAINLINE_AERIAL_REV_C2_CL SHEET: 61



Legend

PIPELINE	Permanent ROW	EXISTING FEATURES	Section	Township
Alaska LNG Rev C2 Route	Construction ROW	Existing Roads	ADEC Contaminated Sites	
Access Road - Gravel	ATWS	Off Road Trails	Cleanup Complete	
	Disposal Site	TAPS	ADEC Solid Waste Sites	
	Material Site Study Area (MSSA)	Buried Cable	Retired	

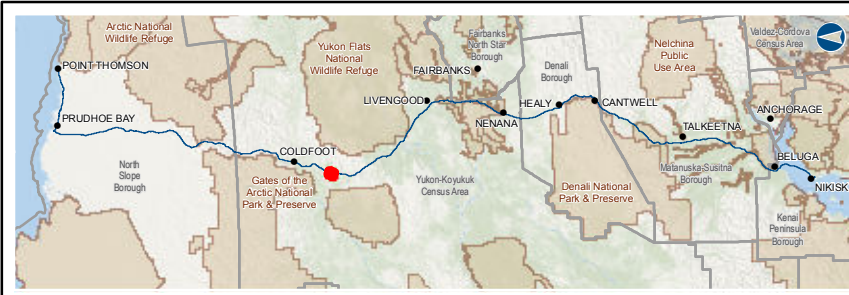
ALASKA LNG PROJECT
Contaminated Sites
Mainline Rev C2 Route

CENSUS AREA:	YUKON-KOYUKUK	DRAWN BY:	AGDC
STATE:	ALASKA	CHECKED BY:	
REV. NO.:	REVISION	DATE	
A	ISSUED FOR REVIEW	2017-03-23	
PRELIMINARY			
1:24,000			
DATE:	2017-03-23	PROJECTION:	NAD83 NSRS2007 ALASKAZONE4 FTUS 54392

DISCLAIMER

The information contained herein is for informational or planning purposes only. It does not nor should it be deemed to be an offer, request or proposals for rights or occupation of any kind. The Alaska LNG Project Participants and their respective officers, employees and agents, make no warranty, implied or otherwise, nor accept any liability, as to the accuracy or completeness of the information contained in these documents, drawings or electronic files. Do not remove or delete this note from document, drawing or electronic file.

DWG: RR8_APPENDIX_C2_MAINLINE_AERIAL_REV_C2_CL SHEET: 62



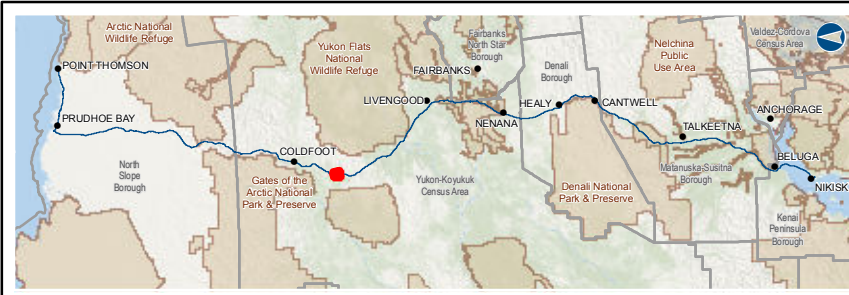
Legend		EXISTING FEATURES		ADEC Contaminated Sites	
Pipeline	Alaska LNG Rev C2 Route	Permanent ROW	Existing Roads	Open	Surface Water Rights
Access Road - Gravel		Construction ROW	Off Road Trails	Drinking Water - Zone B	
		ATWS	TAPS		
		Disposal Site	Buried Cable		
		Material Site Study Area (MSSA)			

ALASKA LNG PROJECT Contaminated Sites Mainline Rev C2 Route		
CENSUS AREA:	YUKON-KOYUKUK	DRAWN BY: AGDC
STATE:	ALASKA	CHECKED BY:
REV. NO.:	REVISION	DATE
A	ISSUED FOR REVIEW	2017-03-23
PRELIMINARY		
1:24,000 0 1/4 1/2 Miles		
DATE: 2017-03-23	PROJECTION: NAD83 NSRS2007 ALASKAZONE4 FTUS 54392	

DISCLAIMER

The information contained herein is for informational or planning purposes only. It does not nor should it be deemed to be an offer, request or proposals for rights or occupation of any kind. The Alaska LNG Project Participants and their respective officers, employees and agents, make no warranty, implied or otherwise, nor accept any liability, as to the accuracy or completeness of the information contained in these documents, drawings or electronic files. Do not remove or delete this note from document, drawing or electronic file.

DWG: RR8_APPENDIX_C2_MAINLINE_AERIAL_REV_C2_CL SHEET: 63



Legend

PIPELINE	EXISTING FEATURES	Section	Township
Alaska LNG Rev C2 Route	Existing Roads		
Access Road - Gravel	Off Road Trails		
Mainline Blockvalve	TAPS		
Helipad	Buried Cable		
	Permanent ROW		
	Construction ROW		
	ATWS		
	Material Site Study Area (MSSA)		

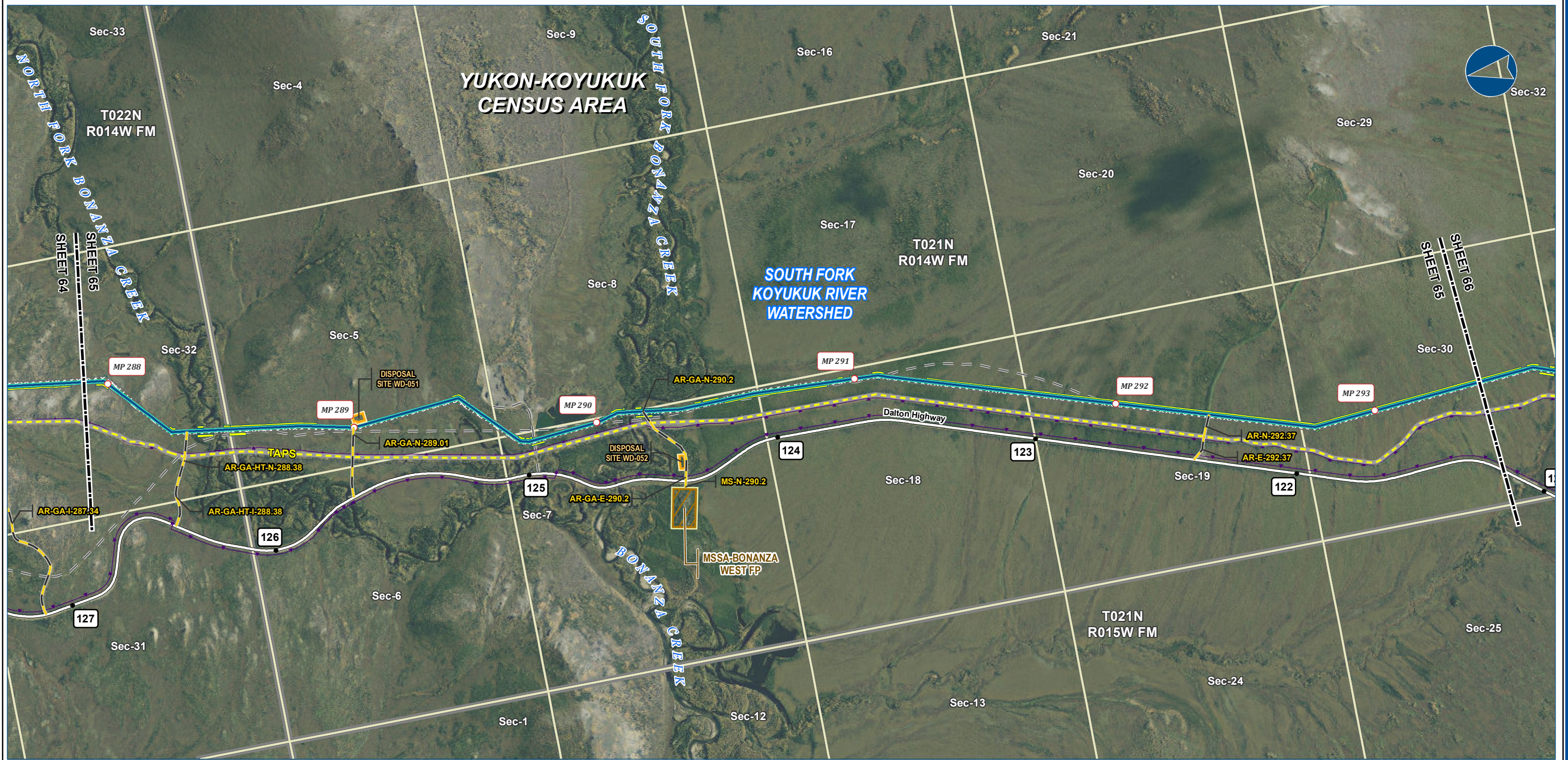
ALASKA LNG PROJECT
Contaminated Sites
Mainline Rev C2 Route

CENSUS AREA:	YUKON-KOYUKUK	DRAWN BY:	AGDC
STATE:	ALASKA	CHECKED BY:	
REV. NO.:	REVISION	DATE	
A	ISSUED FOR REVIEW	2017-03-23	
PRELIMINARY			
1:24,000 0 1/4 1/2 Miles			
DATE:	2017-03-23	PROJECTION:	NAD83 NSRS2007 ALASKAZONE4 FTUS 54392

DISCLAIMER

The information contained herein is for informational or planning purposes only. It does not nor should it be deemed to be an offer, request or proposals for rights or occupation of any kind. The Alaska LNG Project Participants and their respective officers, employees and agents, make no warranty, implied or otherwise, nor accept any liability, as to the accuracy or completeness of the information contained in these documents, drawings or electronic files. Do not remove or delete this note from document, drawing or electronic file.

DWG: RR8_APPENDIX_C2_MAINLINE_AERIAL_REV_C2_CL SHEET: 64



Legend

Alaska LNG Rev C2 Route	Permanent ROW	Existing Roads	Section	Township
Access Road - Gravel	Construction ROW	Off Road Trails		
	ATWS	TAPS		
	Disposal Site	Buried Cable		
	Material Site Study Area (MSSA)			

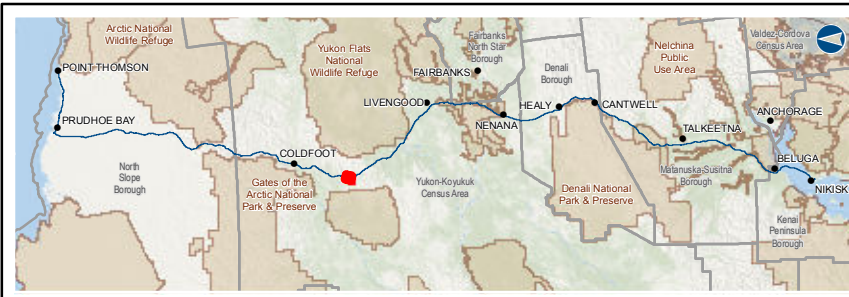
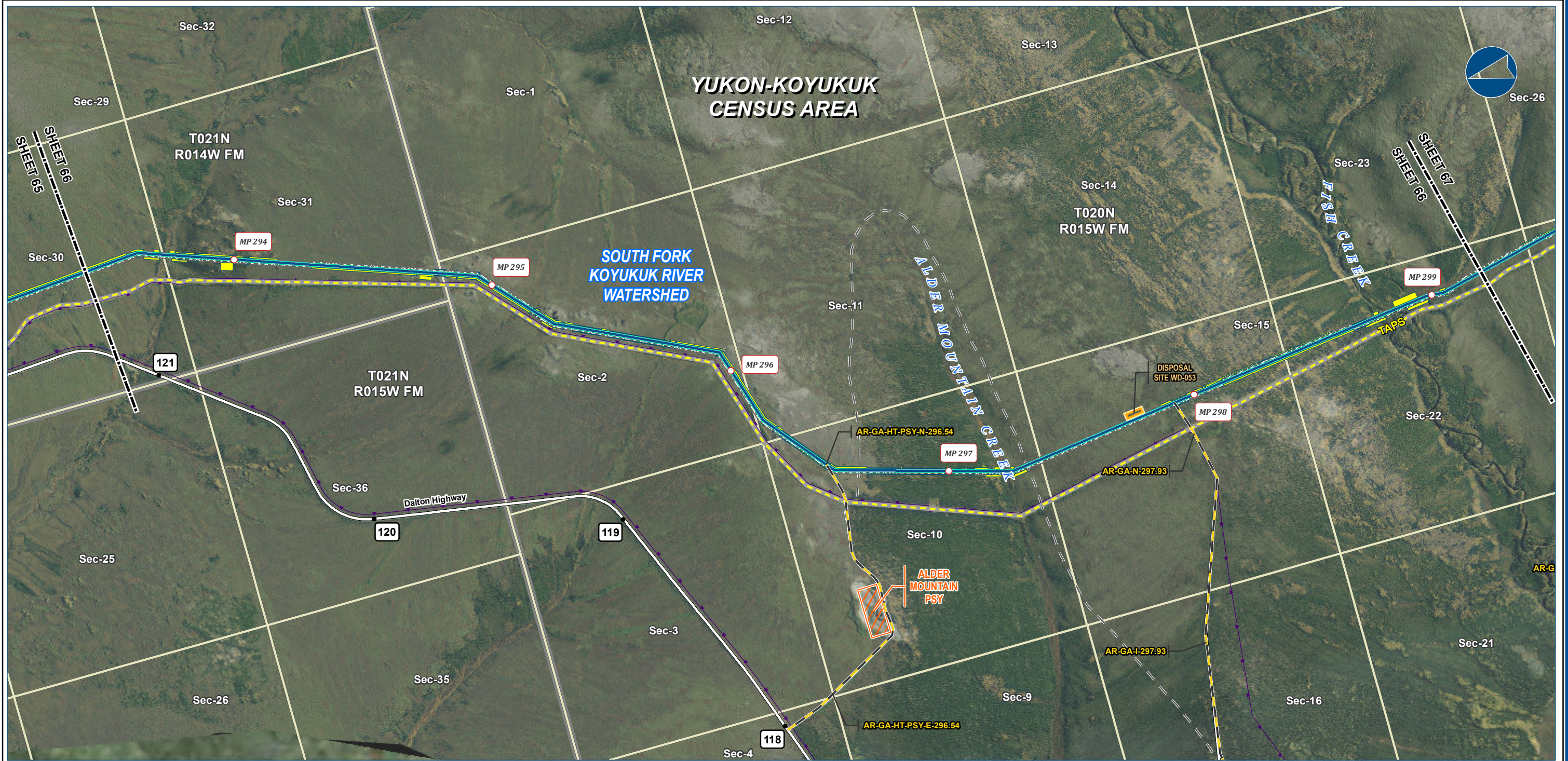
ALASKA LNG PROJECT
Contaminated Sites
Mainline Rev C2 Route

CENSUS AREA: YUKON-KOYUKUK	DRAWN BY: AGDC
STATE: ALASKA	CHECKED BY:
REV. NO.: A	REVISION: ISSUED FOR REVIEW
	DATE: 2017-03-23
PRELIMINARY	
1:24,000	
DATE: 2017-03-23	PROJECTION: NAD83 NSRS2007 ALASKAZONE4 FTUS 54392

DISCLAIMER

The information contained herein is for informational or planning purposes only. It does not nor should it be deemed to be an offer, request or proposals for rights or occupation of any kind. The Alaska LNG Project Participants and their respective officers, employees and agents, make no warranty, implied or otherwise, nor accept any liability, as to the accuracy or completeness of the information contained in these documents, drawings or electronic files. Do not remove or delete this note from document, drawing or electronic file.

DWG: RR8_APPENDIX_C2_MAINLINE_AERIAL_REV_C2_CL SHEET: 65



Legend

Alaska LNG Rev C2 Route	Permanent ROW	Existing Features	Section	Township
Access Road - Gravel	Construction ROW	Existing Roads		
	ATWS	Off Road Trails		
	Pipe Storage Yard (PSY)	TAPS		
	Disposal Site	Buried Cable		

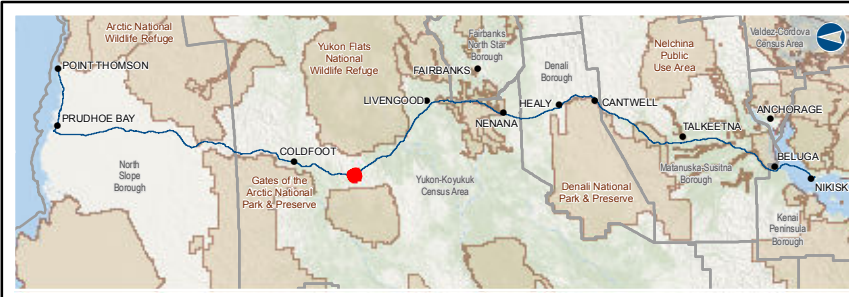
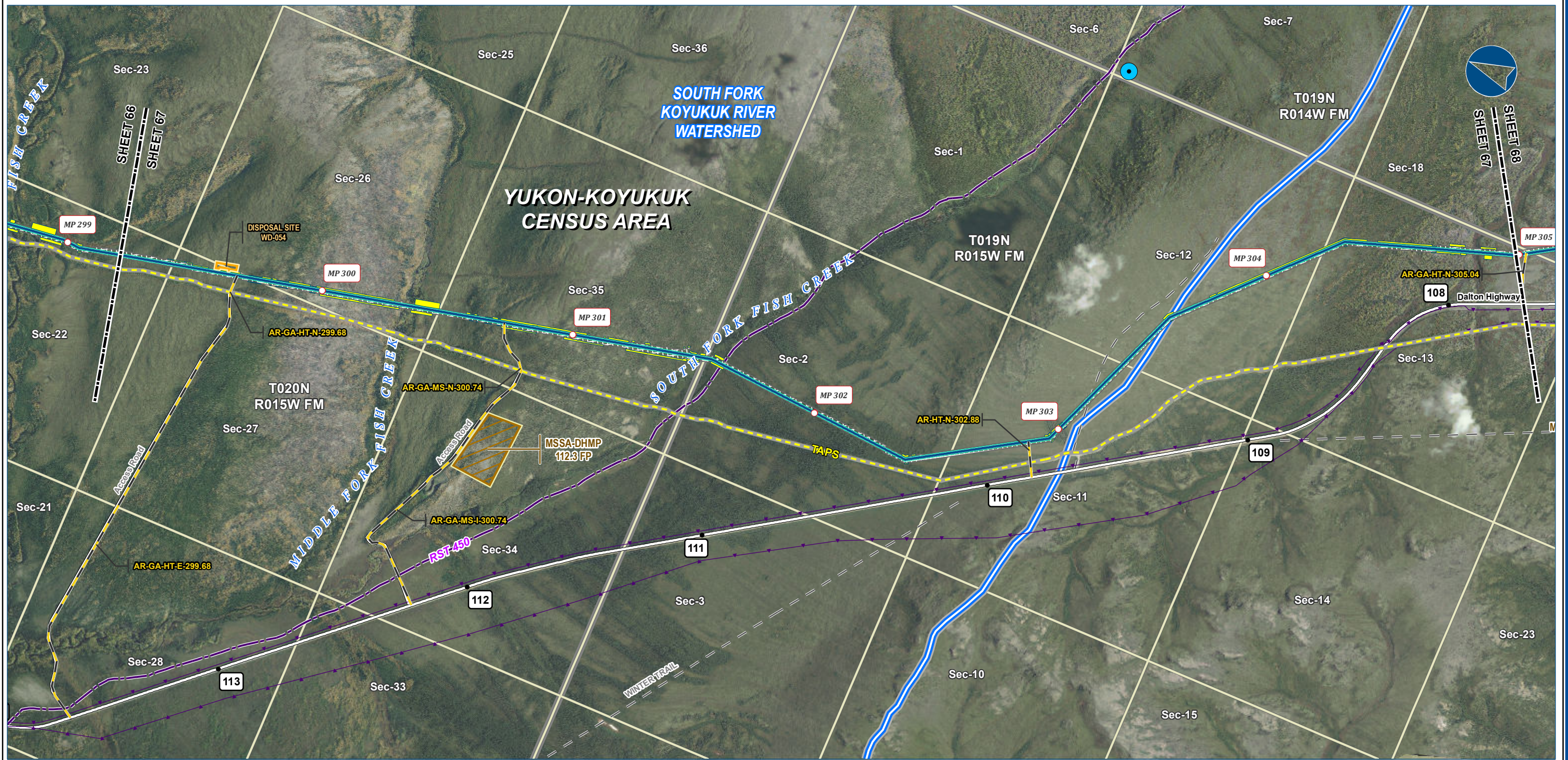
ALASKA LNG PROJECT
Contaminated Sites
Mainline Rev C2 Route

CENSUS AREA:	YUKON-KOYUKUK	DRAWN BY:	AGDC
STATE:	ALASKA	CHECKED BY:	
REV. NO.:	REVISION	DATE	
A	ISSUED FOR REVIEW	2017-03-23	
PRELIMINARY			
1:24,000			
DATE:	2017-03-23	PROJECTION:	NAD83 NSRS2007 ALASKAZONE4 FTUS 54392

DISCLAIMER

The information contained herein is for informational or planning purposes only. It does not nor should it be deemed to be an offer, request or proposals for rights or occupation of any kind. The Alaska LNG Project Participants and their respective officers, employees and agents, make no warranty, implied or otherwise, nor accept any liability, as to the accuracy or completeness of the information contained in these documents, drawings or electronic files. Do not remove or delete this note from document, drawing or electronic file.

DWG: RR8_APPENDIX_C2_MAINLINE_AERIAL_REV_C2_CL SHEET: 66



Legend

Alaska LNG Rev C2 Route	Permanent ROW	Existing Roads	Section	Township
Access Road - Gravel	Construction ROW	Revised Statute 2477 Trail	Surface Water Rights	
Disposal Site	ATWS	Off Road Trails		
Material Site Study Area (MSSA)	TAPS	Buried Cable		
	Watershed Boundary			

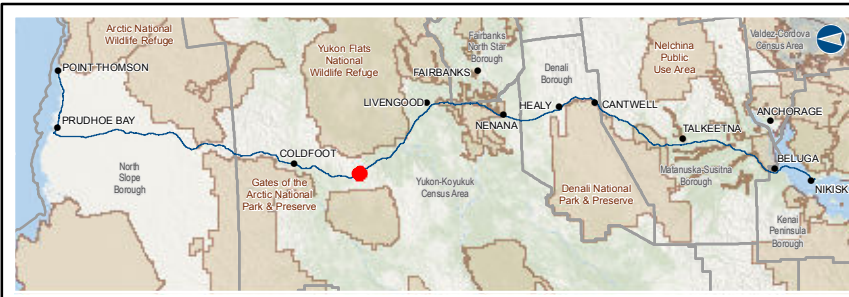
ALASKA LNG PROJECT
Contaminated Sites
Mainline Rev C2 Route

CENSUS AREA:	YUKON-KOYUKUK	DRAWN BY:	AGDC
STATE:	ALASKA	CHECKED BY:	
REV. NO.:	REVISION	DATE	
A	ISSUED FOR REVIEW	2017-03-23	
PRELIMINARY			
1:24,000 0 1/4 1/2 Miles			
DATE:	2017-03-23	PROJECTION:	NAD83 NSRS2007 ALASKAZONE4 FTUS 54392

DISCLAIMER

The information contained herein is for informational or planning purposes only. It does not nor should it be deemed to be an offer, request or proposals for rights or occupation of any kind. The Alaska LNG Project Participants and their respective officers, employees and agents, make no warranty, implied or otherwise, nor accept any liability, as to the accuracy or completeness of the information contained in these documents, drawings or electronic files. Do not remove or delete this note from document, drawing or electronic file.

DWG: RR8_APPENDIX_C2_MAINLINE_AERIAL_REV_C2_CL SHEET: 67



Legend

PIPELINE	EXISTING FEATURES	SECTION	TOWNSHIP
Alaska LNG Rev C2 Route	Existing Roads	Section	Township
Access Road - Gravel	Revised Statute 2477 Trail	ADEC Solid Waste Sites	Water Well Location (WELTS)
	Off Road Trails	Retired	Subsurface Water Rights
	TAPS		
	Buried Cable		
	Watershed Boundary		
	Alaska DOT Place Names		

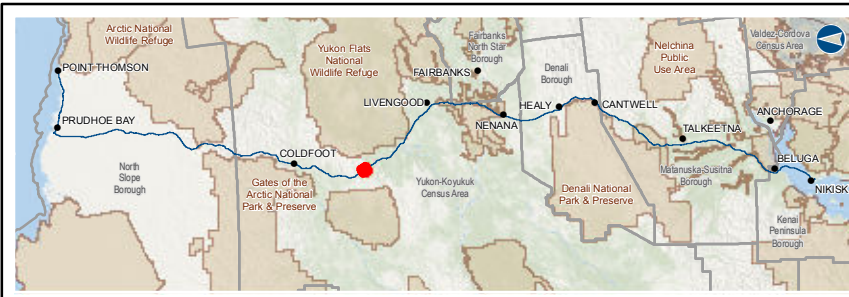
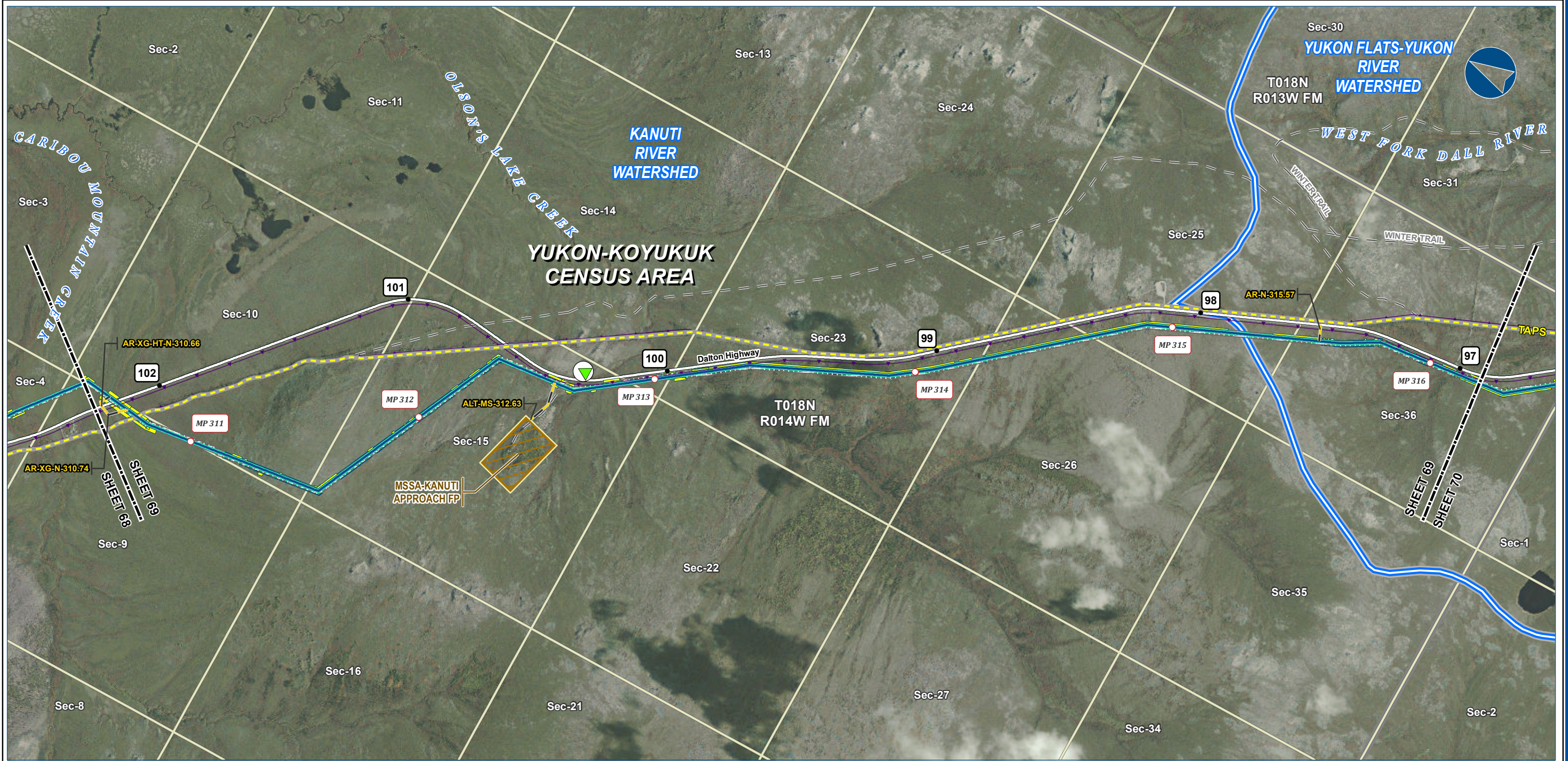
ALASKA LNG PROJECT
Contaminated Sites
Mainline Rev C2 Route

CENSUS AREA: YUKON-KOYUKUK	DRAWN BY: AGDC	
STATE: ALASKA	CHECKED BY:	
REV. NO.: A	REVISION: ISSUED FOR REVIEW	DATE: 2017-03-23
PRELIMINARY		
1:24,000 0 1/4 1/2 Miles		
DATE: 2017-03-23	PROJECTION: NAD83 NSRS2007 ALASKAZONE4 FTUS 54392	

DISCLAIMER

The information contained herein is for informational or planning purposes only. It does not nor should it be deemed to be an offer, request or proposals for rights or occupation of any kind. The Alaska LNG Project Participants and their respective officers, employees and agents, make no warranty, implied or otherwise, nor accept any liability, as to the accuracy or completeness of the information contained in these documents, drawings or electronic files. Do not remove or delete this note from document, drawing or electronic file.

DWG: RR8_APPENDIX_C2_MAINLINE_AERIAL_REV_C2_CL SHEET: 68



Legend

Alaska LNG Rev C2 Route	Permanent ROW	Existing Features	Section	Township
Access Road - Gravel	Construction ROW	Existing Roads	ADEC Contaminated Sites	
	ATWS	Off Road Trails	Cleanup Complete	
	Material Site Study Area (MSSA)	TAPS		
		Buried Cable		
		Watershed Boundary		

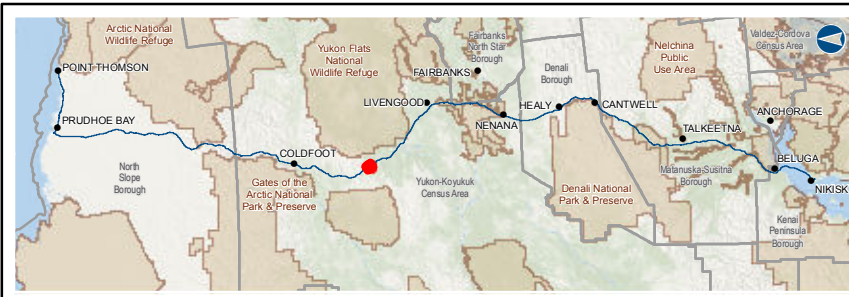
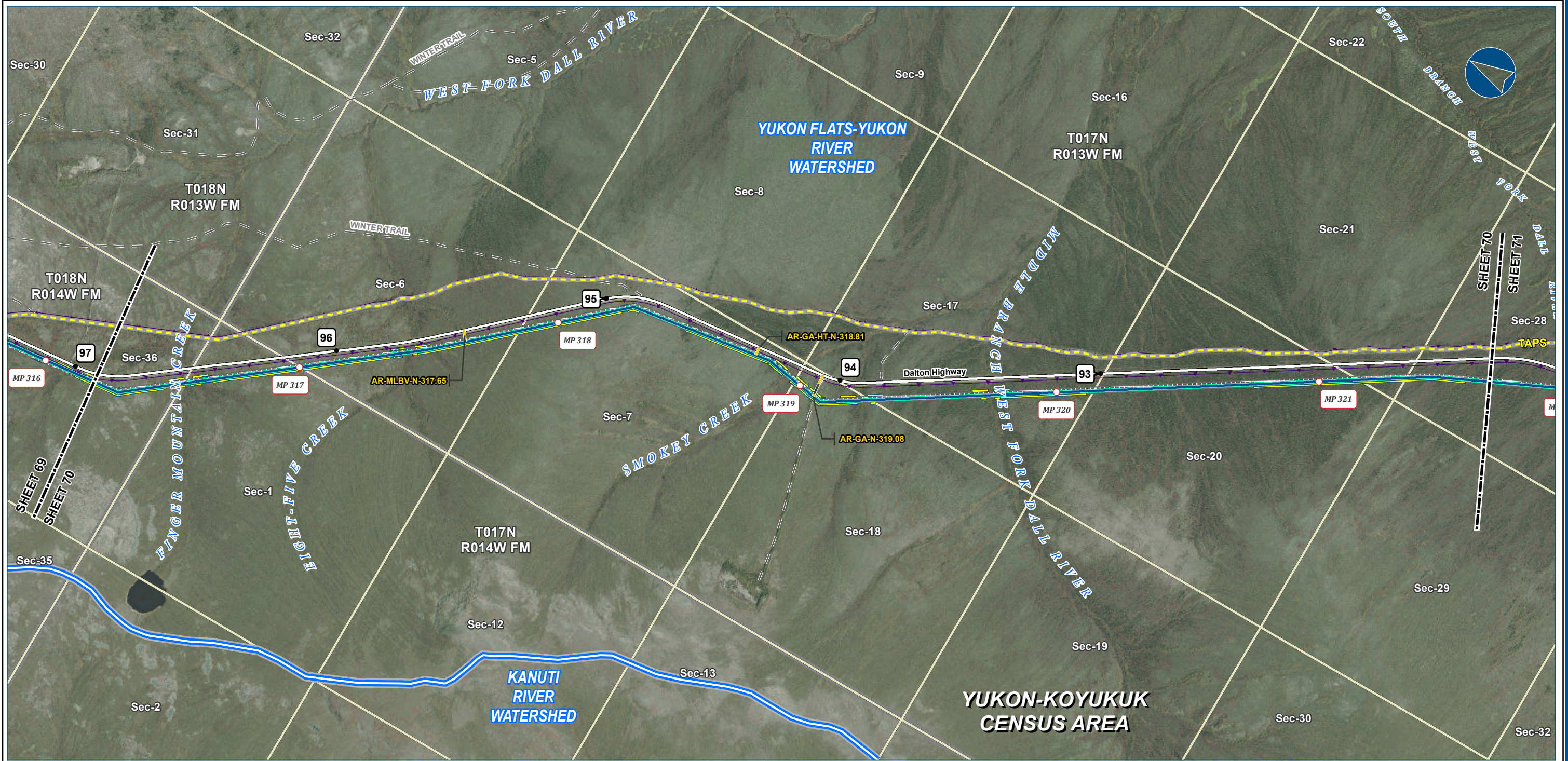
ALASKA LNG PROJECT
Contaminated Sites
Mainline Rev C2 Route

CENSUS AREA:	YUKON-KOYUKUK	DRAWN BY:	AGDC
STATE:	ALASKA	CHECKED BY:	
REV. NO.:	REVISION	DATE	
A	ISSUED FOR REVIEW	2017-03-23	
PRELIMINARY			
1:24,000 0 1/4 1/2 Miles			
DATE:	2017-03-23	PROJECTION:	NAD83 NSRS2007 ALASKAZONE4 FTUS 54392

DISCLAIMER

The information contained herein is for informational or planning purposes only. It does not nor should it be deemed to be an offer, request or proposals for rights or occupation of any kind. The Alaska LNG Project Participants and their respective officers, employees and agents, make no warranty, implied or otherwise, nor accept any liability, as to the accuracy or completeness of the information contained in these documents, drawings or electronic files. Do not remove or delete this note from document, drawing or electronic file.

DWG: RR8_APPENDIX_C2_MAINLINE_AERIAL_REV_C2_CL SHEET: 69



Legend

Alaska LNG Rev C2 Route	Permanent ROW	Existing Roads	Section
Access Road - Gravel	Construction ROW	Off Road Trails	Township
	ATWS	TAPS	
		Buried Cable	
		Watershed Boundary	

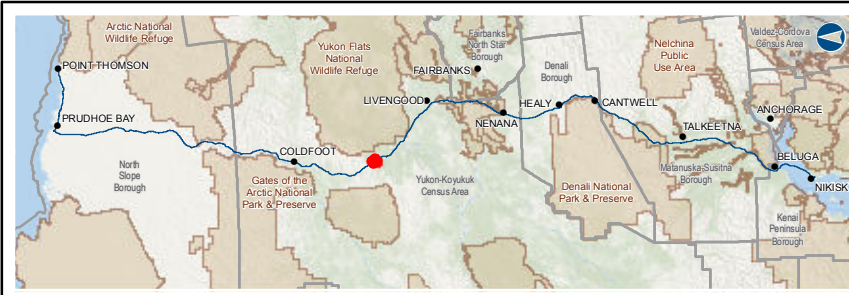
ALASKA LNG PROJECT
Contaminated Sites
Mainline Rev C2 Route

CENSUS AREA:	YUKON-KOYUKUK	DRAWN BY:	AGDC
STATE:	ALASKA	CHECKED BY:	
REV. NO.:	REVISION	DATE	
A	ISSUED FOR REVIEW	2017-03-23	
PRELIMINARY			
1:24,000 0 1/4 1/2 Miles			
DATE:	2017-03-23	PROJECTION:	NAD83 NSRS2007 ALASKAZONE4 FTUS 54392

DISCLAIMER

The information contained herein is for informational or planning purposes only. It does not nor should it be deemed to be an offer, request or proposals for rights or occupation of any kind. The Alaska LNG Project Participants and their respective officers, employees and agents, make no warranty, implied or otherwise, nor accept any liability, as to the accuracy or completeness of the information contained in these documents, drawings or electronic files. Do not remove or delete this note from document, drawing or electronic file.

DWG: RR8_APPENDIX_C2_MAINLINE_AERIAL_REV_C2_CL SHEET: 70



Legend

PIPELINE	Permanent ROW	EXISTING FEATURES	Section	Township
Alaska LNG Rev C2 Route	Construction ROW	Existing Roads		
Access Road - Gravel	ATWS	Off Road Trails	TAPS	
	Pipe Storage Yard (PSY)	Buried Cable	Watershed Boundary	
	Material Site Study Area (MSSA)			

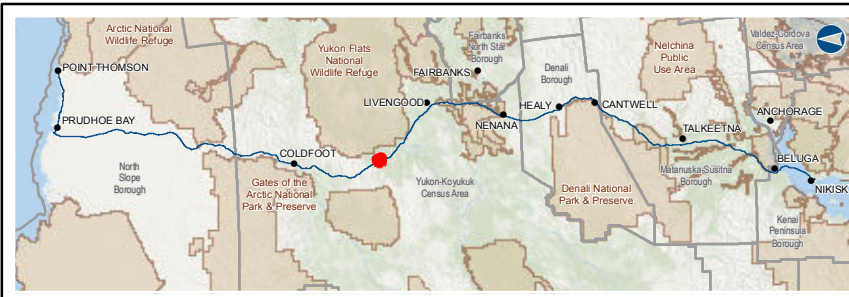
ALASKA LNG PROJECT
Contaminated Sites
Mainline Rev C2 Route

CENSUS AREA:	YUKON-KOYUKUK	DRAWN BY:	AGDC
STATE:	ALASKA	CHECKED BY:	
REV. NO.:	REVISION	DATE	
A	ISSUED FOR REVIEW	2017-03-23	
PRELIMINARY			
1:24,000			
DATE:	2017-03-23	PROJECTION:	NAD83 NSRS2007 ALASKAZONE4 FTUS 54392

DISCLAIMER

The information contained herein is for informational or planning purposes only, it does not nor should it be deemed to be an offer, request or proposals for rights or occupation of any kind. The Alaska LNG Project Participants and their respective officers, employees and agents, make no warranty, implied or otherwise, nor accept any liability, as to the accuracy or completeness of the information contained in these documents, drawings or electronic files. Do not remove or delete this note from document, drawing or electronic file.

DWG: RR8_APPENDIX_C2_MAINLINE_AERIAL_REV_C2_CL SHEET: 71



Legend

Alaska LNG Rev C2 Route	Permanent ROW	Existing Roads	Section	Township
Access Road - Gravel	Construction ROW	Off Road Trails	ATWS	TAPS
Mainline Blockvalve	Compressor Station	Buried Cable	Camp	Disposal Site

ALASKA LNG PROJECT
Contaminated Sites
Mainline Rev C2 Route

CENSUS AREA:	YUKON-KOYUKUK	DRAWN BY:	AGDC
STATE:	ALASKA	CHECKED BY:	
REV. NO.:	REVISION	DATE	
A	ISSUED FOR REVIEW	2017-03-23	
PRELIMINARY			
1:24,000			
DATE:	2017-03-23	PROJECTION:	NAD83 NSRS2007 ALASKAZONE4 FTUS 54392

DISCLAIMER

The information contained herein is for informational or planning purposes only, it does not nor should it be deemed to be an offer, request or proposals for rights or occupation of any kind. The Alaska LNG Project Participants and their respective officers, employees and agents, make no warranty, implied or otherwise, nor accept any liability, as to the accuracy or completeness of the information contained in these documents, drawings or electronic files. Do not remove or delete this note from document, drawing or electronic file.

DWG: RR8_APPENDIX_C2_MAINLINE_AERIAL_REV_C2_CL SHEET: 72



Legend

PIPELINE	EXISTING FEATURES	Section	Township
Alaska LNG Rev C2 Route	Existing Roads		
Access Road - Gravel	Off Road Trails		
Mainline Blockvalve	TAPS		
	Buried Cable		
	Permanent ROW		
	Construction ROW		
	ATWS		
	Compressor Station		
	Camp		
	Pipe Storage Yard (PSY)		
	Disposal Site		
	Material Site Study Area (MSSA)		

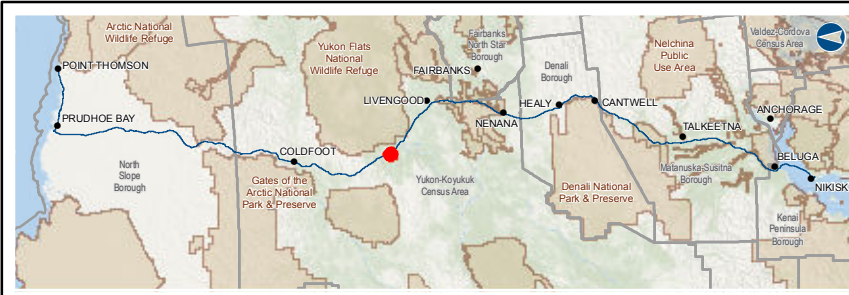
ALASKA LNG PROJECT
Contaminated Sites
Mainline Rev C2 Route

CENSUS AREA:	YUKON-KOYUKUK	DRAWN BY:	AGDC
STATE:	ALASKA	CHECKED BY:	
REV. NO.:	REVISION	DATE	
A	ISSUED FOR REVIEW	2017-03-23	
PRELIMINARY			
1:24,000 0 1/4 1/2 Miles			
DATE:	2017-03-23	PROJECTION:	NAD83 NSRS2007 ALASKAZONE4 FTUS 54392

DISCLAIMER

The information contained herein is for informational or planning purposes only. It does not nor should it be deemed to be an offer, request or proposals for rights or occupation of any kind. The Alaska LNG Project Participants and their respective officers, employees and agents, make no warranty, implied or otherwise, nor accept any liability, as to the accuracy or completeness of the information contained in these documents, drawings or electronic files. Do not remove or delete this note from document, drawing or electronic file.

DWG: RR8_APPENDIX_C2_MAINLINE_AERIAL_REV_C2_CL SHEET: 73



Legend

PIPELINE	EXISTING FEATURES	Section	Township
Alaska LNG Rev C2 Route	Existing Roads		
Access Road - Gravel	Off Road Trails		
	TAPS		
	Buried Cable		
	Permanent ROW		
	Construction ROW		
	ATWS		
	Disposal Site		
	Material Site Study Area (MSSA)		

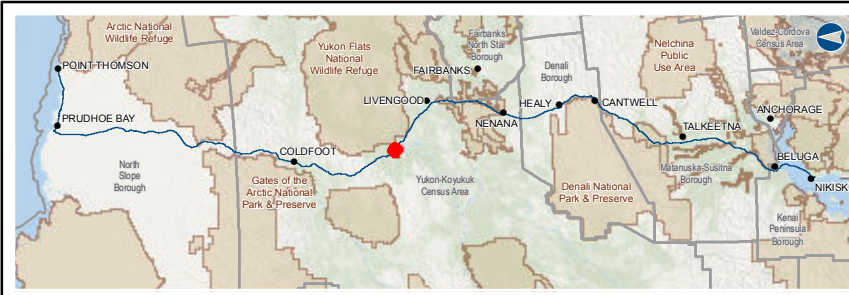
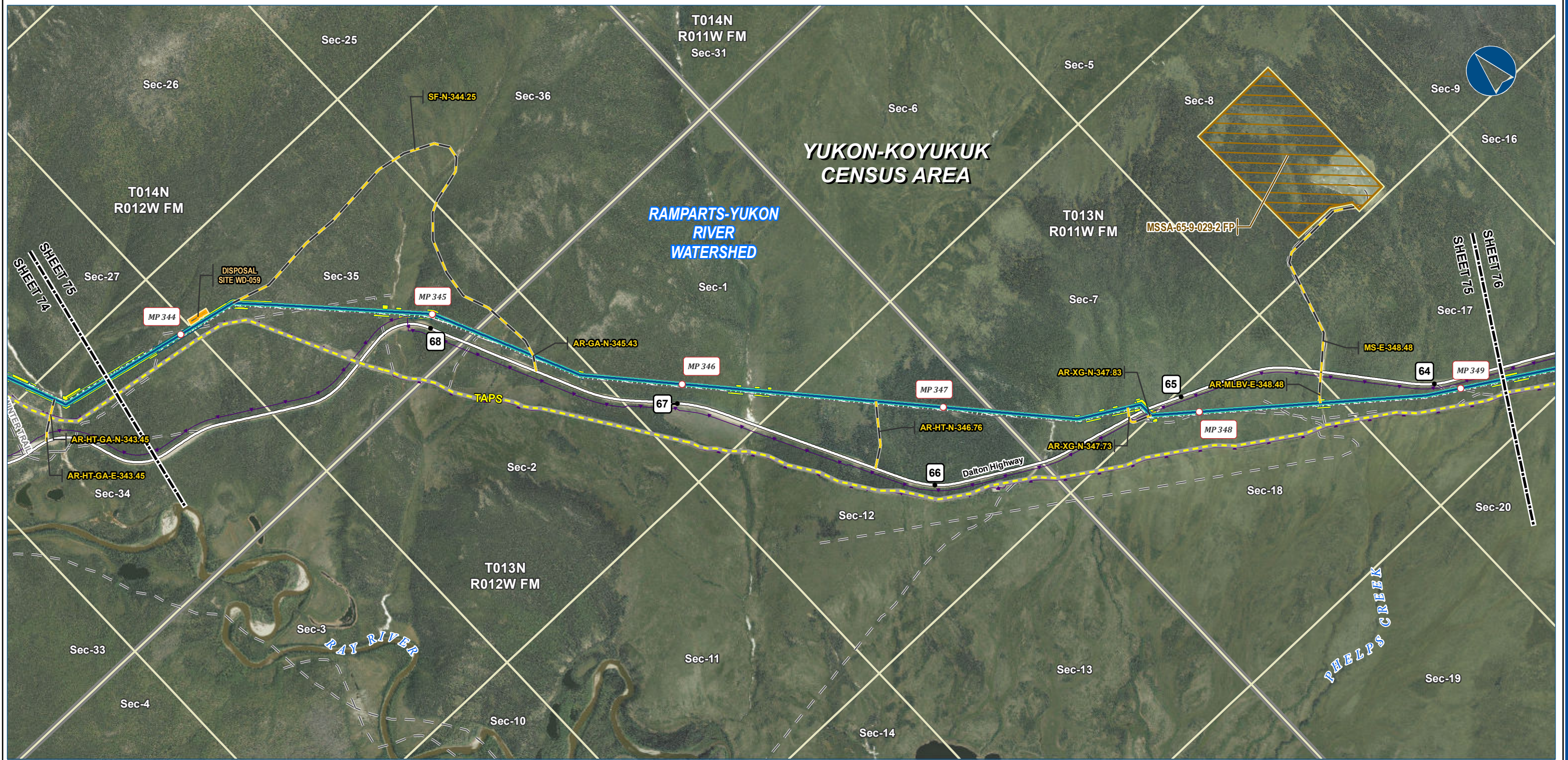
ALASKA LNG PROJECT
Contaminated Sites
Mainline Rev C2 Route

CENSUS AREA:	YUKON-KOYUKUK	DRAWN BY:	AGDC
STATE:	ALASKA	CHECKED BY:	
REV. NO.:	REVISION	DATE	
A	ISSUED FOR REVIEW	2017-03-23	
PRELIMINARY			
1:24,000 0 1/4 1/2 Miles			
DATE:	2017-03-23	PROJECTION:	NAD83 NSRS2007 ALASKAZONE4 FTUS 54392

DISCLAIMER

The information contained herein is for informational or planning purposes only. It does not nor should it be deemed to be an offer, request or proposals for rights or occupation of any kind. The Alaska LNG Project Participants and their respective officers, employees and agents, make no warranty, implied or otherwise, nor accept any liability, as to the accuracy or completeness of the information contained in these documents, drawings or electronic files. Do not remove or delete this note from document, drawing or electronic file.

DWG: RR8_APPENDIX_C2_MAINLINE_AERIAL_REV_C2_CL SHEET: 74



Legend

Alaska LNG Rev C2 Route	Permanent ROW	Existing Roads	Section	Township
Access Road - Gravel	Construction ROW	Off Road Trails	ATWS	TAPS
	Disposal Site	Buried Cable	Material Site Study Area (MSSA)	

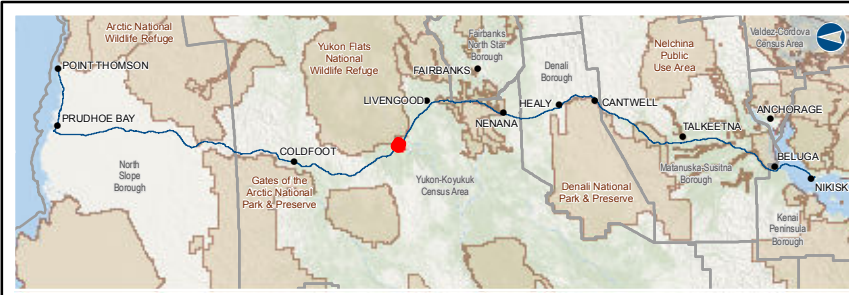
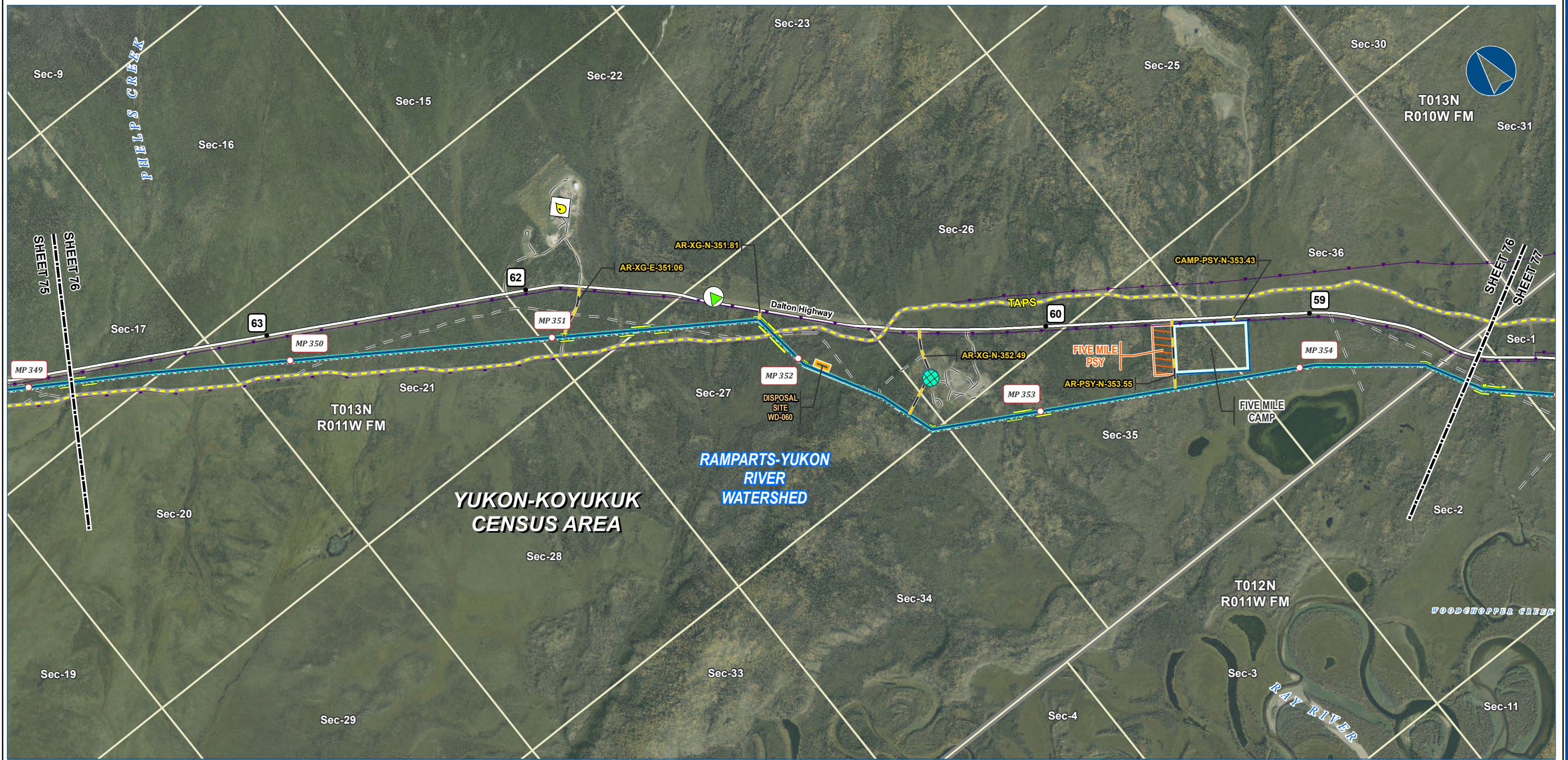
ALASKA LNG PROJECT
Contaminated Sites
Mainline Rev C2 Route

CENSUS AREA: YUKON-KOYUKUK	DRAWN BY: AGDC	
STATE: ALASKA	CHECKED BY:	
REV. NO.: A	REVISION: ISSUED FOR REVIEW	DATE: 2017-03-23
PRELIMINARY		
1:24,000		
DATE: 2017-03-23	PROJECTION: NAD83 NSRS2007 ALASKAZONE4 FTUS 54392	

DISCLAIMER

The information contained herein is for informational or planning purposes only. It does not nor should it be deemed to be an offer, request or proposals for rights or occupation of any kind. The Alaska LNG Project Participants and their respective officers, employees and agents, make no warranty, implied or otherwise, nor accept any liability, as to the accuracy or completeness of the information contained in these documents, drawings or electronic files. Do not remove or delete this note from document, drawing or electronic file.

DWG: RR8_APPENDIX_C2_MAINLINE_AERIAL_REV_C2_CL SHEET: 75



Legend

PIPELINE	Permanent ROW	EXISTING FEATURES	Section	Township
Alaska LNG Rev C2 Route	Construction ROW	Existing Roads	ADEC Leaking UG Storage Tanks	Water Well Location (WELTS)
Access Road - Gravel	ATWS	Off Road Trails	Cleanup Complete - Institutional Controls	Subsurface Water Rights
	Off ROW Camp	TAPS	ADEC Contaminated Sites	
	Pipe Storage Yard (PSY)	Buried Cable	Cleanup Complete	
	Disposal Site		Cleanup Complete - Institutional Controls	

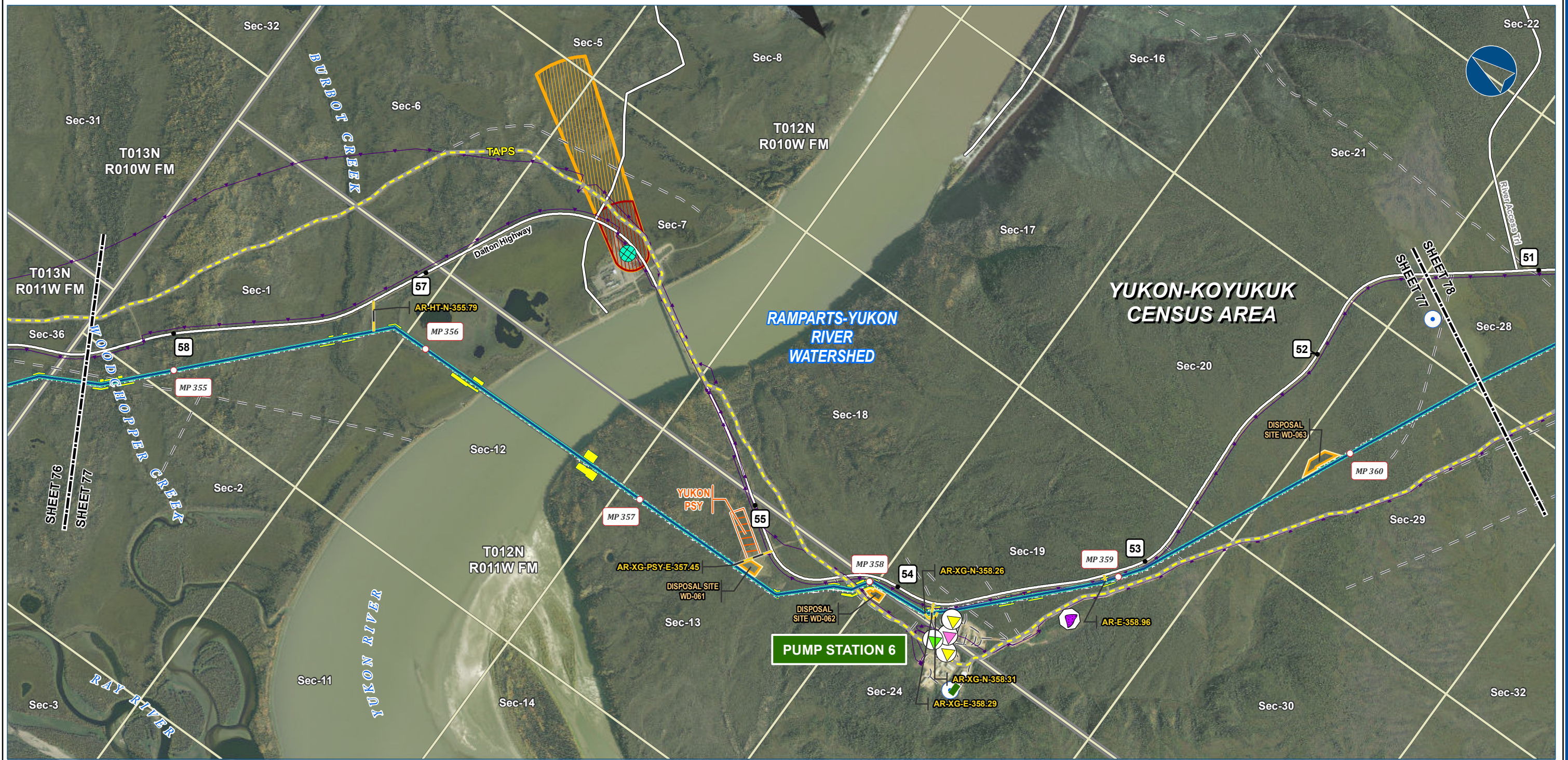
ALASKA LNG PROJECT
Contaminated Sites
Mainline Rev C2 Route

CENSUS AREA:	YUKON-KOYUKUK	DRAWN BY:	AGDC
STATE:	ALASKA	CHECKED BY:	
REV. NO.:	REVISION	DATE	
A	ISSUED FOR REVIEW	2017-03-23	
PRELIMINARY			
1:24,000			
DATE:	2017-03-23	PROJECTION:	NAD83 NSRS2007 ALASKAZONE4 FTUS 54392

DISCLAIMER

The information contained herein is for informational or planning purposes only. It does not nor should it be deemed to be an offer, request or proposals for rights or occupation of any kind. The Alaska LNG Project Participants and their respective officers, employees and agents, make no warranty, implied or otherwise, nor accept any liability, as to the accuracy or completeness of the information contained in these documents, drawings or electronic files. Do not remove or delete this note from document, drawing or electronic file.

DWG: RR8_APPENDIX_C2_MAINLINE_AERIAL_REV_C2_CL SHEET: 76



Legend

<p>PIPELINE</p> <ul style="list-style-type: none"> Alaska LNG Rev C2 Route Access Road - Gravel 	<p>PERMANENT AND CONSTRUCTION ROW</p> <ul style="list-style-type: none"> Permanent ROW Construction ROW ATWS Pipe Storage Yard (PSY) Disposal Site 	<p>EXISTING FEATURES</p> <ul style="list-style-type: none"> Existing Roads Off Road Trails TAPS Buried Cable Alaska DOT Place Names 	<p>SECTION</p> <ul style="list-style-type: none"> Section 	<p>TOWNSHIP</p> <ul style="list-style-type: none"> Township
<p>ADEC Contaminated Sites</p> <ul style="list-style-type: none"> Cleanup Complete Cleanup Complete - Institutional Controls Open Retired 	<p>ADEC Solid Waste Sites</p> <ul style="list-style-type: none"> Retired 	<p>WATER WELL LOCATION (WELTS)</p> <ul style="list-style-type: none"> Water Well Location (WELTS) Subsurface Water Rights Drinking Water - Zone A Drinking Water - Zone B 		

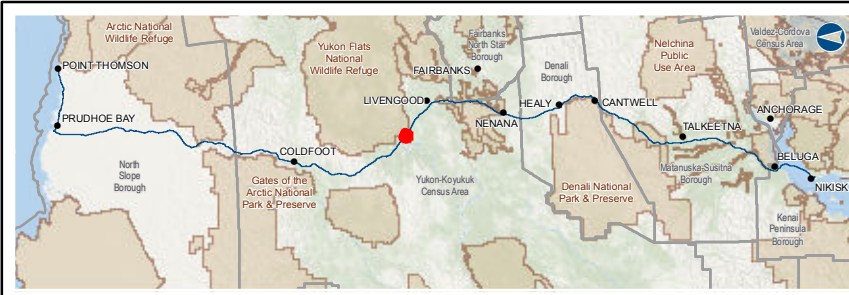
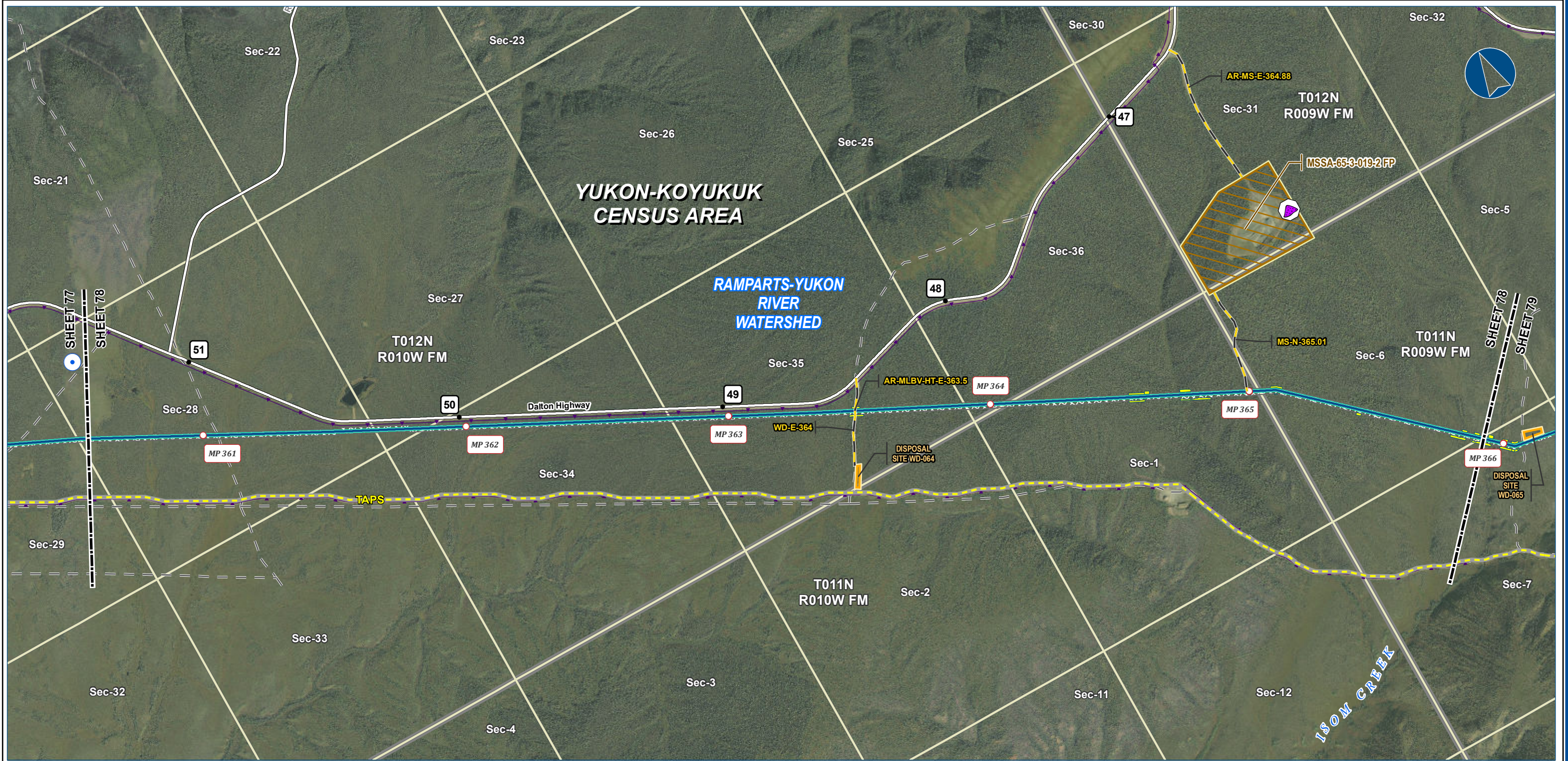
ALASKA LNG PROJECT
Contaminated Sites
Mainline Rev C2 Route

CENSUS AREA:	YUKON-KOYUKUK	DRAWN BY:	AGDC
STATE:	ALASKA	CHECKED BY:	
REV. NO.:	REVISION	DATE	
A	ISSUED FOR REVIEW	2017-03-23	
PRELIMINARY			
1:24,000 0 1/4 1/2 Miles			
DATE:	2017-03-23	PROJECTION:	NAD83 NSRS2007 ALASKAZONE4 FTUS 54392

DISCLAIMER

The information contained herein is for informational or planning purposes only. It does not nor should it be deemed to be an offer, request or proposals for rights or occupation of any kind. The Alaska LNG Project Participants and their respective officers, employees and agents, make no warranty, implied or otherwise, nor accept any liability, as to the accuracy or completeness of the information contained in these documents, drawings or electronic files. Do not remove or delete this note from document, drawing or electronic file.

DWG: RR8_APPENDIX_C2_MAINLINE_AERIAL_REV_C2_CL SHEET: 77



Legend

Alaska LNG Rev C2 Route	Permanent ROW	Existing Roads	Section	Township
Access Road - Gravel	Construction ROW	Off Road Trails	ADEC Solid Waste Sites	Subsurface Water Rights
Disposal Site	ATWS	TAPS	Retired	
Material Site Study Area (MSSA)	Disposal Site	Buried Cable		

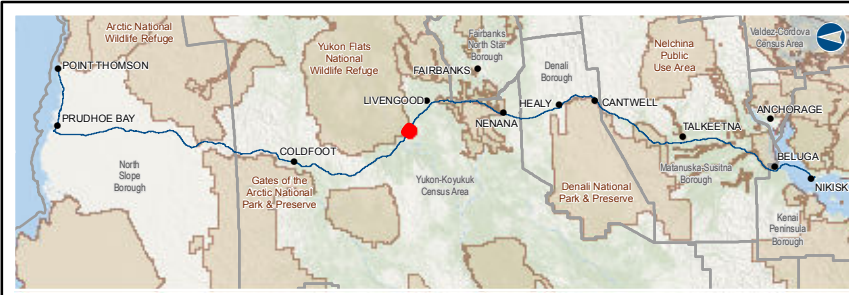
ALASKA LNG PROJECT
Contaminated Sites
Mainline Rev C2 Route

CENSUS AREA: YUKON-KOYUKUK	DRAWN BY: AGDC	
STATE: ALASKA	CHECKED BY:	
REV. NO.: A	REVISION: ISSUED FOR REVIEW	DATE: 2017-03-23
PRELIMINARY		
1:24,000		
DATE: 2017-03-23	PROJECTION: NAD83 NSRS2007 ALASKAZONE4 FTUS 54392	

DISCLAIMER

The information contained herein is for informational or planning purposes only. It does not nor should it be deemed to be an offer, request or proposals for rights or occupation of any kind. The Alaska LNG Project Participants and their respective officers, employees and agents, make no warranty, implied or otherwise, nor accept any liability, as to the accuracy or completeness of the information contained in these documents, drawings or electronic files. Do not remove or delete this note from document, drawing or electronic file.

DWG: RR8_APPENDIX_C2_MAINLINE_AERIAL_REV_C2_CL SHEET: 78



Legend

Alaska LNG Rev C2 Route	Permanent ROW	Existing Roads	Section	Township
Access Road - Gravel	Construction ROW	Off Road Trails	ATWS	TAPS
	Disposal Site	Buried Cable	Pipe Storage Yard (PSY)	
	Material Site Study Area (MSSA)			

ALASKA LNG PROJECT
Contaminated Sites
Mainline Rev C2 Route

CENSUS AREA:	YUKON-KOYUKUK	DRAWN BY:	AGDC
STATE:	ALASKA	CHECKED BY:	
REV. NO.:	REVISION	DATE	
A	ISSUED FOR REVIEW	2017-03-23	
PRELIMINARY			
1:24,000			
DATE:	2017-03-23	PROJECTION:	NAD83 NSRS2007 ALASKAZONE4 FTUS 54392

DISCLAIMER

The information contained herein is for informational or planning purposes only, it does not nor should it be deemed to be an offer, request or proposals for rights or occupation of any kind. The Alaska LNG Project Participants and their respective officers, employees and agents, make no warranty, implied or otherwise, nor accept any liability, as to the accuracy or completeness of the information contained in these documents, drawings or electronic files. Do not remove or delete this note from document, drawing or electronic file.

DWG: RR8_APPENDIX_C2_MAINLINE_AERIAL_REV_C2_CL SHEET: 79



Legend

Alaska LNG Rev C2 Route	Permanent ROW	Existing Roads	Section	Township
Access Road - Gravel	Construction ROW	Off Road Trails	ATWS	Buried Cable
Disposal Site	ATWS	TAPS	Disposal Site	
Material Site Study Area (MSSA)		Buried Cable		

ALASKA LNG PROJECT
Contaminated Sites
Mainline Rev C2 Route

CENSUS AREA: YUKON-KOYUKUK	DRAWN BY: AGDC
STATE: ALASKA	CHECKED BY:
REV. NO.: A	REVISION: ISSUED FOR REVIEW
	DATE: 2017-03-23
PRELIMINARY	
1:24,000	
DATE: 2017-03-23	PROJECTION: NAD83 NSRS2007 ALASKAZONE4 FTUS 54392

DISCLAIMER

The information contained herein is for informational or planning purposes only. It does not nor should it be deemed to be an offer, request or proposals for rights or occupation of any kind. The Alaska LNG Project Participants and their respective officers, employees and agents, make no warranty, implied or otherwise, nor accept any liability, as to the accuracy or completeness of the information contained in these documents, drawings or electronic files. Do not remove or delete this note from document, drawing or electronic file.

DWG: RR8_APPENDIX_C2_MAINLINE_AERIAL_REV_C2_CL SHEET: 80