Part 5 of 5 of Appendix D of Resource Report No. 2

Alaska LNG Project

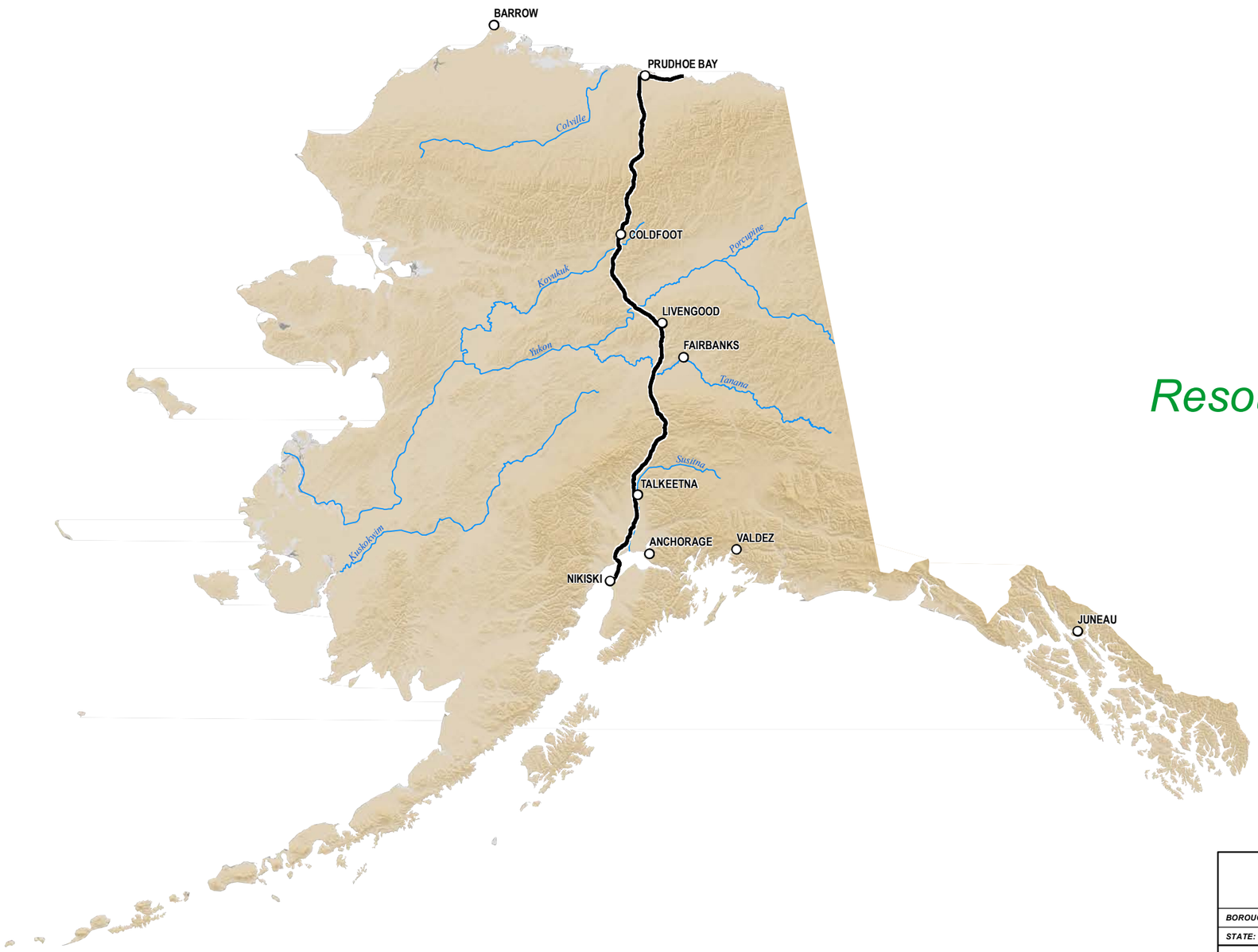

Hydrology
Mainline Rev C2 Route
Off ROW Facilities & Access Roads

Resource Report 2, Appendix D3
Topographical Mapping

ALASKA LNG PROJECT
Hydrology
Mainline Rev C2 Route
Off ROW Facilities & Access Roads

BOROUGH:	-	***DRAWN BY:***	AGDC
STATE:	ALASKA	***CHECKED BY:***	

REV. NO.:	***REVISION***	***DATE***
A	ISSUED FOR REVIEW	2017-03-09

PRELIMINARY

1:10,000,000 — 0 100 200 Miles

DISCLAIMER

The information contained herein is for informational or planning purposes only, It does not nor should it be deemed to be an offer, request or proposals for rights or occupation of any kind. The Alaska LNG Project Participants and their respective officers, employees and agents, make no warranty, implied or otherwise, nor accept any liability, as to the accuracy or completeness of the information contained in these documents, drawings or electronic files. Do not remove or delete this note from document, drawing or electronic file.

DATE: 2017-03-09 | ***PROJECTION:*** NAD 1983 NSRS2007 STATEPLANE ALASKA 4 FIPS 5004 | ***DWG:*** RR2_APPENDIX_D3_ML_OFF_ROW_TOPO_REV_C2_CL_COVER | ***SHEET:*** COVER PAGE

HYDROLOGY - MAINLINE REV C2 ROUTE - OFF ROW FACILITIES & ACCESS ROADS

ALASKA LNG

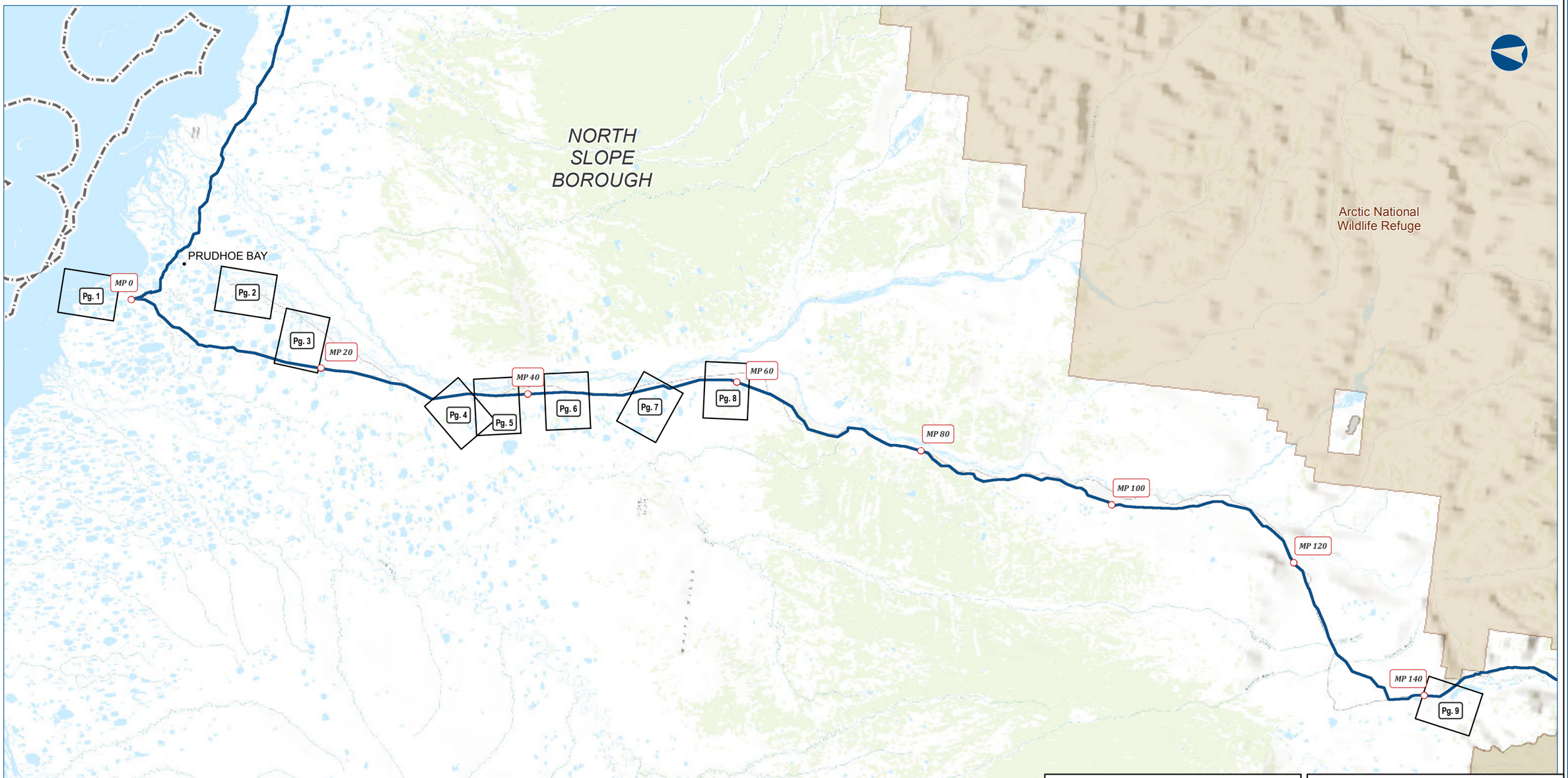

ALASKA LNG PROJECT
Hydrology
Mainline Rev C2 Route
Off ROW Facilities & Access Roads

BOROUGH:	-	**DRAWN BY:**	AGDC
STATE:	ALASKA	**CHECKED BY:**	

REV. NO.:	**REVISION**	**DATE**
A	ISSUED FOR REVIEW	2017-03-14

PRELIMINARY

1:595,900 — 0 5 10 Miles

DATE: 2017-03-14 **PROJECTION:** NAD83 NSRS2007 STATEPLANE ALASKA 4 FIPS 5004

DISCLAIMER

The information contained herein is for informational or planning purposes only, It does not nor should it be deemed to be an offer, request or proposals for rights or occupation of any kind. The Alaska LNG Project Participants and their respective officers, employees and agents, make no warranty, implied or otherwise, nor accept any liability, as to the accuracy or completeness of the information contained in these documents, drawings or electronic files. Do not remove or delete this note from document, drawing or electronic file.

DWG: RR2_APPENDIX_D_3_4_ML_OFF_ROW_INDEX_REV_C2_CL **SHEET:** ML-OFF-INDEX

Alaska LNG Project

X:\AKLNG\Resource Reports\RR02\Appendix D\INDEX\RR2_APPENDIX_D_3_4_ML_OFF_ROW_INDEX_REV_C2_CL.mxd

HYDROLOGY - MAINLINE REV C2 ROUTE - OFF ROW FACILITIES & ACCESS ROADS

ALASKA LNG

ALASKA LNG PROJECT
Hydrology
Mainline Rev C2 Route
Off ROW Facilities & Access Roads

BOROUGH:	-	**DRAWN BY:**	AGDC
STATE:	ALASKA	**CHECKED BY:**	

REV. NO.:	**REVISION**	**DATE**
A	ISSUED FOR REVIEW	2017-03-14

PRELIMINARY

1:595,900 — 0 5 10 Miles

DISCLAIMER

The information contained herein is for informational or planning purposes only, It does not nor should it be deemed to be an offer, request or proposals for rights or occupation of any kind. The Alaska LNG Project Participants and their respective officers, employees and agents, make no warranty, implied or otherwise, nor accept any liability, as to the accuracy or completeness of the information contained in these documents, drawings or electronic files. Do not remove or delete this note from document, drawing or electronic file.

Alaska LNG Project

DATE: 2017-03-14 | **PROJECTION:** NAD83 NSRS2007 STATEPLANE ALASKA 4 FIPS 5004 | **DWG:** RR2_APPENDIX_D_3_4_ML_OFF_ROW_INDEX_REV_C2_CL | **SHEET:** ML-OFF-INDEX

X:\AKLNG\Resource Reports\RR02\Appendix D\INDEX\RR2_APPENDIX_D_3_4_ML_OFF_ROW_INDEX_REV_C2_CL.mxd

HYDROLOGY - MAINLINE REV C2 ROUTE - OFF ROW FACILITIES & ACCESS ROADS

ALASKA LNG

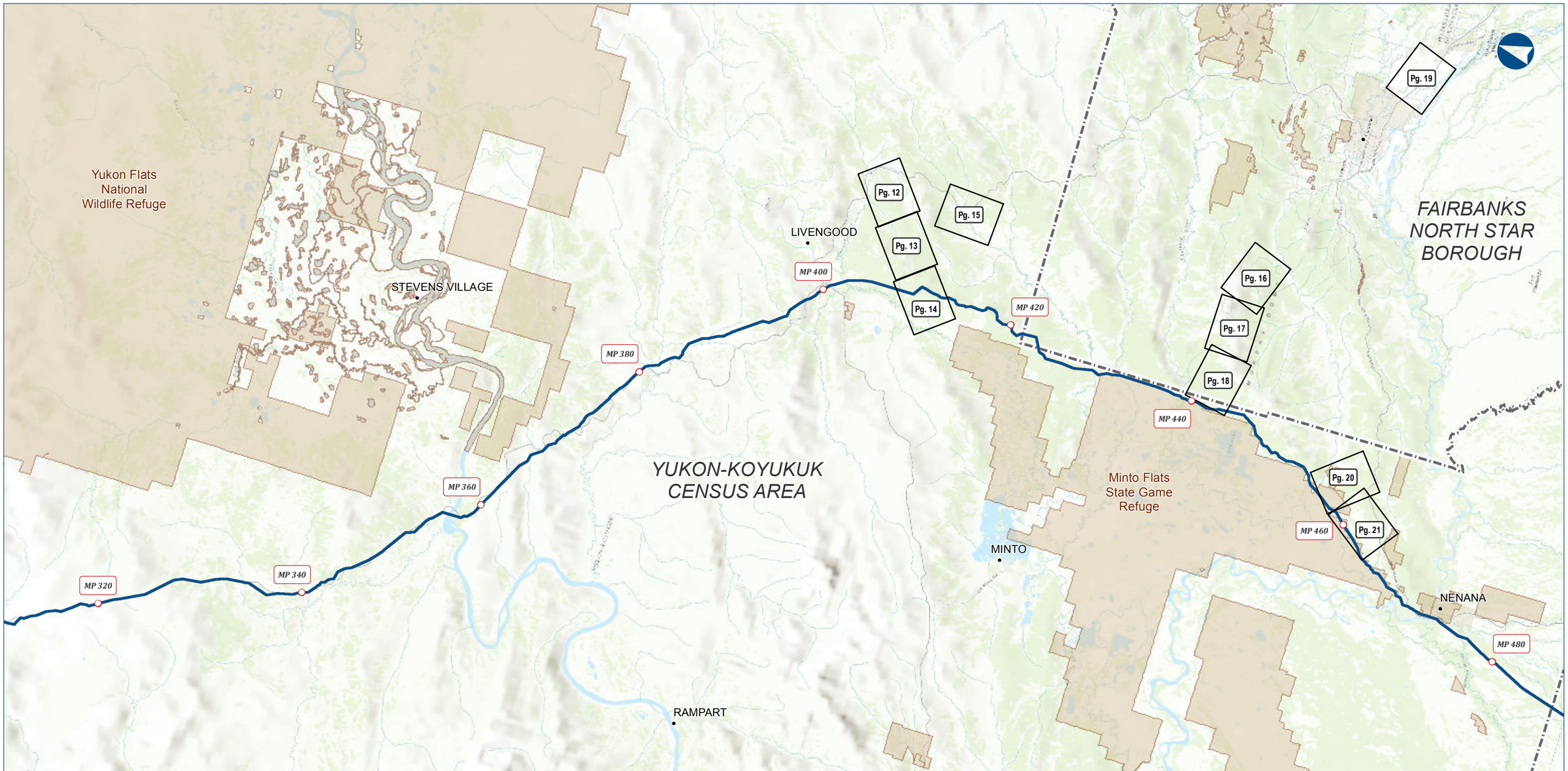

ALASKA LNG PROJECT
Hydrology
Mainline Rev C2 Route
Off ROW Facilities & Access Roads

BOROUGH:	-	**DRAWN BY:**	AGDC
STATE:	ALASKA	**CHECKED BY:**	

REV. NO.:	REVISION	DATE
A	ISSUED FOR REVIEW	2017-03-14

PRELIMINARY

1:595,900 — 0 5 10 Miles

DISCLAIMER

The information contained herein is for informational or planning purposes only, It does not nor should it be deemed to be an offer, request or proposals for rights or occupation of any kind. The Alaska LNG Project Participants and their respective officers, employees and agents, make no warranty, implied or otherwise, nor accept any liability, as to the accuracy or completeness of the information contained in these documents, drawings or electronic files. Do not remove or delete this note from document, drawing or electronic file.

DATE: 2017-03-14 | **PROJECTION:** NAD83 NSRS2007 STATEPLANE ALASKA 4 FIPS 5004 | **DWG:** RR2_APPENDIX_D_3_4_ML_OFF_ROW_INDEX_REV_C2_CL | **SHEET:** ML-OFF-INDEX

Alaska LNG Project

X:\AKLNG\Resource Reports\RR02\Appendix D\INDEX\RR2_APPENDIX_D_3_4_ML_OFF_ROW_INDEX_REV_C2_CL.mxd

HYDROLOGY - MAINLINE REV C2 ROUTE - OFF ROW FACILITIES & ACCESS ROADS

ALASKA LNG

ALASKA LNG PROJECT
Hydrology
Mainline Rev C2 Route
Off ROW Facilities & Access Roads

BOROUGH:	-	**DRAWN BY:**	AGDC
STATE:	ALASKA	**CHECKED BY:**	

REV. NO.:	**REVISION**	**DATE**
A	ISSUED FOR REVIEW	2017-03-14

PRELIMINARY

1:595,900 — 0 5 10 Miles

DISCLAIMER

The information contained herein is for informational or planning purposes only, It does not nor should it be deemed to be an offer, request or proposals for rights or occupation of any kind. The Alaska LNG Project Participants and their respective officers, employees and agents, make no warranty, implied or otherwise, nor accept any liability, as to the accuracy or completeness of the information contained in these documents, drawings or electronic files. Do not remove or delete this note from document, drawing or electronic file.

DATE: 2017-03-14 | **PROJECTION:** NAD83 NSRS2007 STATEPLANE ALASKA 4 FIPS 5004 | **DWG:** RR2_APPENDIX_D_3_4_ML_OFF_ROW_INDEX_REV_C2_CL | **SHEET:** ML-OFF-INDEX

Alaska LNG Project

X:\AKLNG\Resource Reports\RR02\Appendix D\INDEX\RR2_APPENDIX_D_3_4_ML_OFF_ROW_INDEX_REV_C2_CL.mxd

HYDROLOGY - MAINLINE REV C2 ROUTE - OFF ROW FACILITIES & ACCESS ROADS

ALASKA LNG

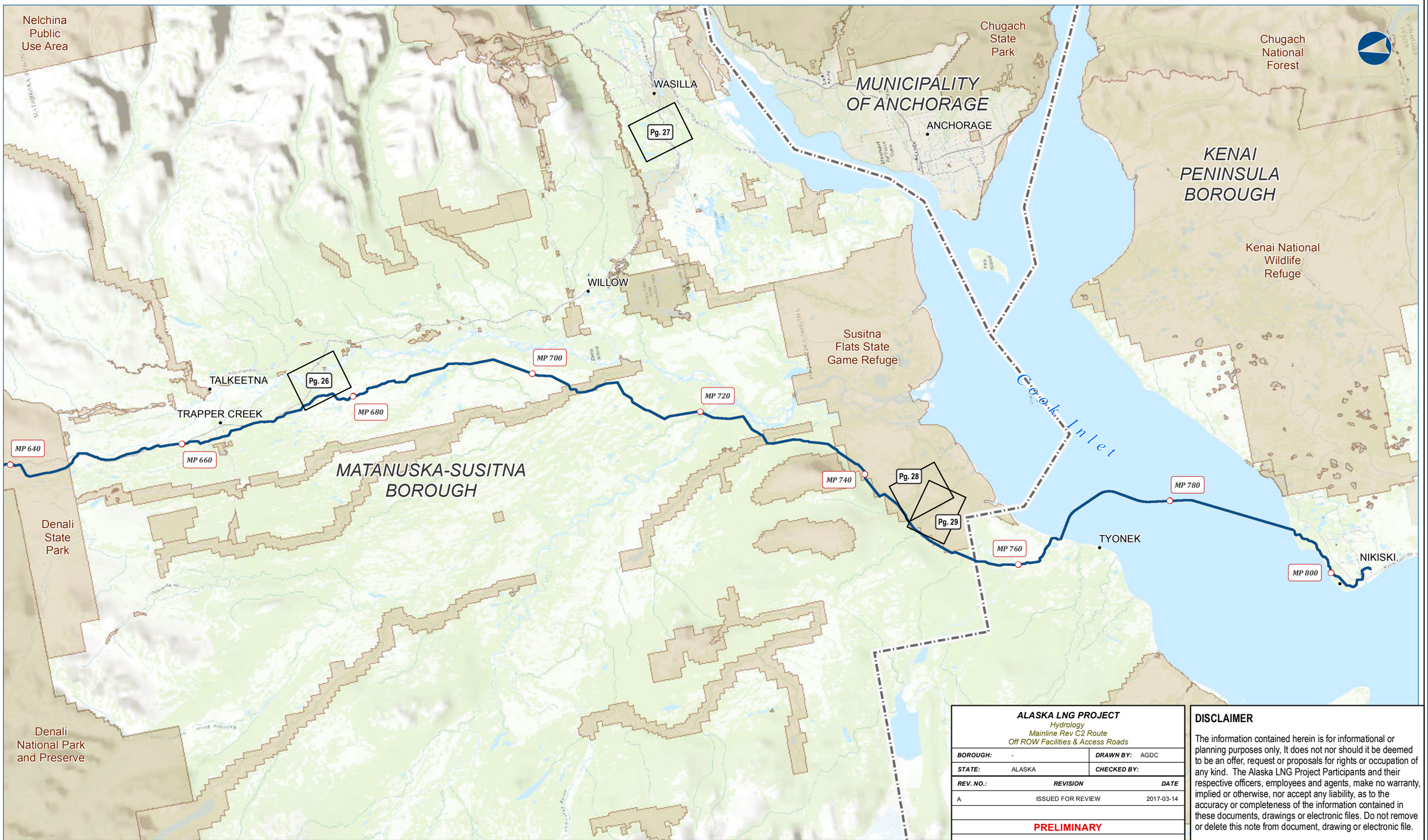

ALASKA LNG PROJECT
Hydrology
Mainline Rev C2 Route
Off ROW Facilities & Access Roads

BOROUGH:	-	**DRAWN BY:**	AGDC
STATE:	ALASKA	**CHECKED BY:**	

REV. NO.:	**REVISION**	**DATE**
A	ISSUED FOR REVIEW	2017-03-14

PRELIMINARY

1:595,900 — 0 5 10 Miles

DISCLAIMER

The information contained herein is for informational or planning purposes only, It does not nor should it be deemed to be an offer, request or proposals for rights or occupation of any kind. The Alaska LNG Project Participants and their respective officers, employees and agents, make no warranty, implied or otherwise, nor accept any liability, as to the accuracy or completeness of the information contained in these documents, drawings or electronic files. Do not remove or delete this note from document, drawing or electronic file.

DATE: 2017-03-14 | **PROJECTION:** NAD83 NSRS2007 STATEPLANE ALASKA 4 FIPS 5004 | **DWG:** RR2_APPENDIX_D_3_4_ML_OFF_ROW_INDEX_REV_C2_CL | **SHEET:** ML-OFF-INDEX

Alaska LNG Project

X:\AKLNG\Resource Reports\RR02\Appendix D\INDEX\RR2_APPENDIX_D_3_4_ML_OFF_ROW_INDEX_REV_C2_CL.mxd

HYDROLOGY - MAINLINE REV C2 ROUTE - OFF ROW FACILITIES & ACCESS ROADS

ALASKA LNG

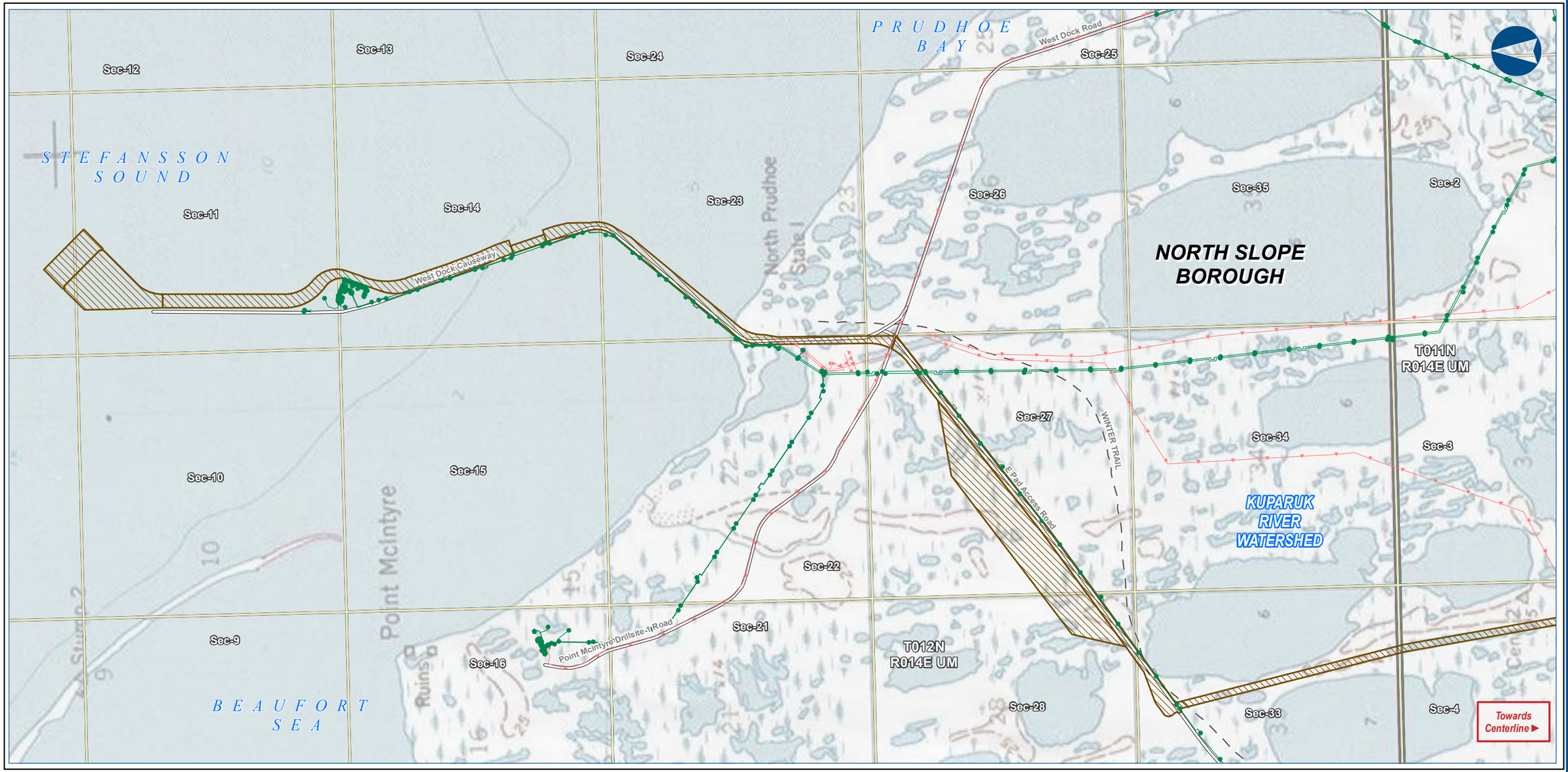

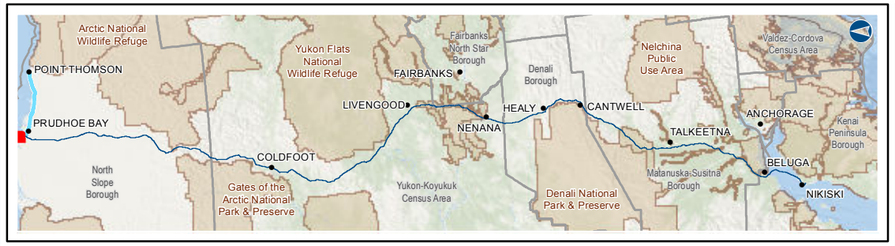

Alaska LNG Project

Legend

GTP
- GTP Footprint - Construction

PIPELINE
- Alaska LNG Rev C2 Route

- Permanent ROW
- Construction ROW
- ATWS

EXISTING FEATURES
- Existing Roads
- Off Road Trails
- Existing Pipeline
- Overhead Powerline
- Section
- Township

ALASKA LNG PROJECT
Hydrology
Mainline Rev C2 Route
Off ROW Facilities & Access Roads

BOROUGH:	NORTH SLOPE	DRAWN BY:	AGDC
STATE:	ALASKA	CHECKED BY:	

REV. NO.:	REVISION	DATE
A	ISSUED FOR REVIEW	2017-03-14

PRELIMINARY

1:24,000 — 0 ¼ ½ Miles

DATE: 2017-03-14 | PROJECTION: NAD83 NSRS2007 ALASKAZONE4 FTUS 54392

DISCLAIMER

The information contained herein is for informational or planning purposes only, It does not nor should it be deemed to be an offer, request or proposals for rights or occupation of any kind. The Alaska LNG Project Participants and their respective officers, employees and agents, make no warranty, implied or otherwise, nor accept any liability, as to the accuracy or completeness of the information contained in these documents, drawings or electronic files. Do not remove or delete this note from document, drawing or electronic file.

DWG: RR2_APPENDIX_D3_ML_OFF_ROW_TOPO_REV_C2_CL | SHEET: 1

X:\AKLNG\Resource Reports\RR02\Appendix D\OFF ROW\RR2_APPENDIX_D3_MAINLINE_OFF_ROW_TOPO_REV_C2_CL.mxd

HYDROLOGY - MAINLINE REV C2 ROUTE - OFF ROW FACILITIES & ACCESS ROADS

ALASKA LNG

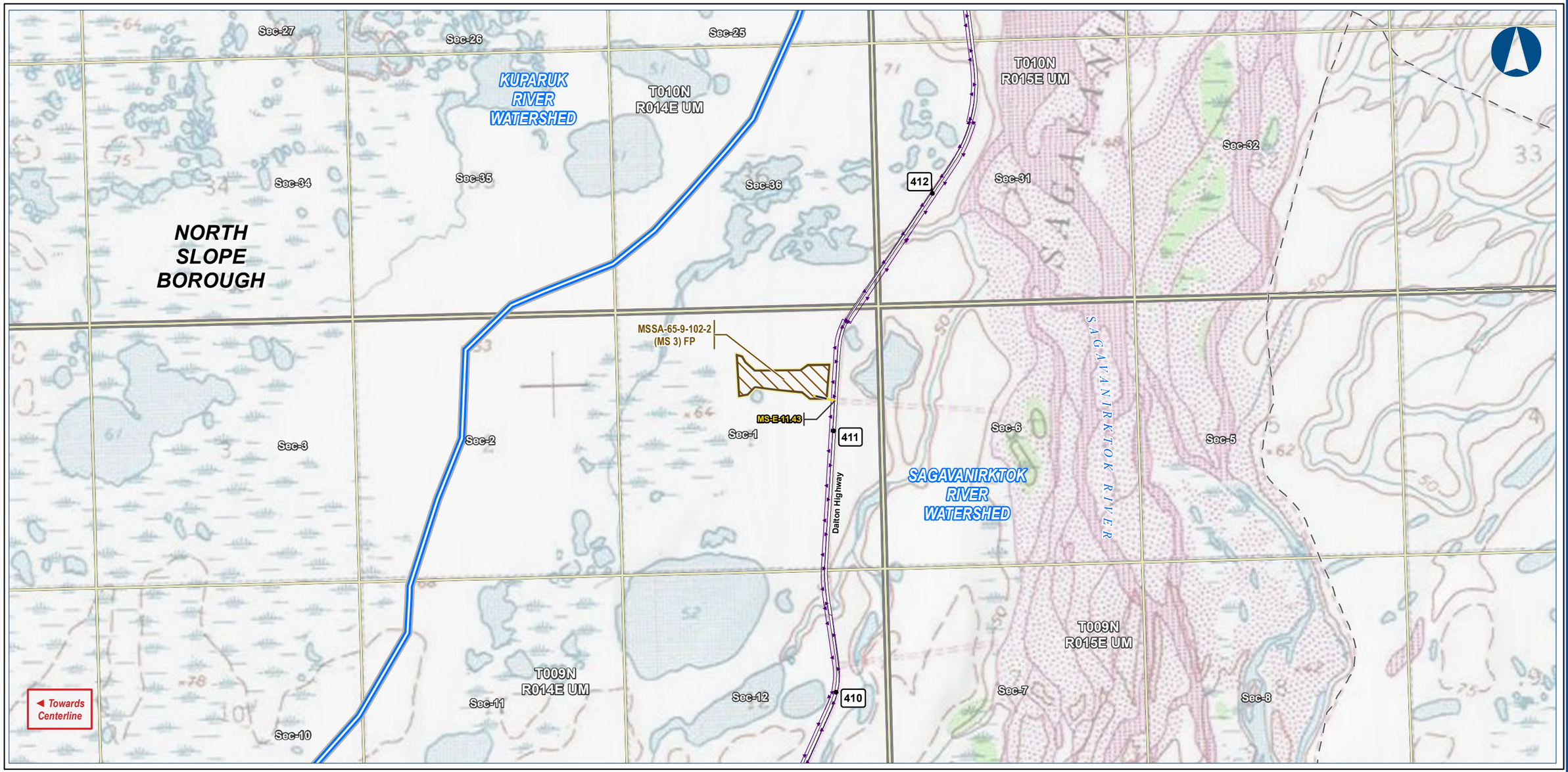

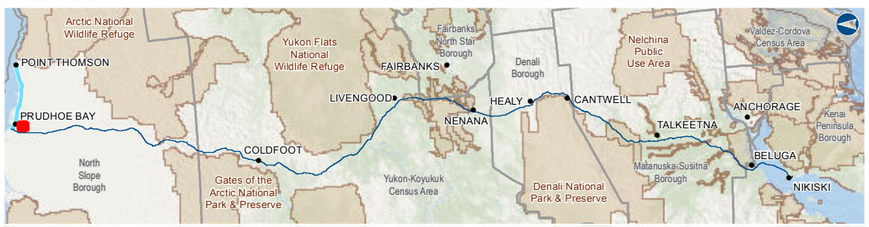

Alaska LNG Project

Legend

PIPELINE
- Alaska LNG Rev C2 Route
- Access Road - Gravel

- Permanent ROW
- Construction ROW
- ATWS
- Material Site Study Area (MSSA)

EXISTING FEATURES
- Existing Roads
- Off Road Trails
- Buried Cable
- Watershed Boundary
- Section
- Township

ALASKA LNG PROJECT
Hydrology
Mainline Rev C2 Route
Off ROW Facilities & Access Roads

BOROUGH:	NORTH SLOPE	DRAWN BY:	AGDC
STATE:	ALASKA	CHECKED BY:	

REV. NO.:	REVISION	DATE
A	ISSUED FOR REVIEW	2017-03-14

PRELIMINARY

1:24,000 — 0 ¼ ½ Miles

DATE: 2017-03-14 | PROJECTION: NAD83 NSRS2007 ALASKAZONE4 FTUS 54392

DISCLAIMER

The information contained herein is for informational or planning purposes only, It does not nor should it be deemed to be an offer, request or proposals for rights or occupation of any kind. The Alaska LNG Project Participants and their respective officers, employees and agents, make no warranty, implied or otherwise, nor accept any liability, as to the accuracy or completeness of the information contained in these documents, drawings or electronic files. Do not remove or delete this note from document, drawing or electronic file.

DWG: RR2_APPENDIX_D3_ML_OFF_ROW_TOPO_REV_C2_CL | SHEET: 2

X:\AKLNG\Resource Reports\RR02\Appendix D\OFF ROW\RR2_APPENDIX_D3_MAINLINE_OFF_ROW_TOPO_REV_C2_CL.mxd

HYDROLOGY - MAINLINE REV C2 ROUTE - OFF ROW FACILITIES & ACCESS ROADS

ALASKA LNG

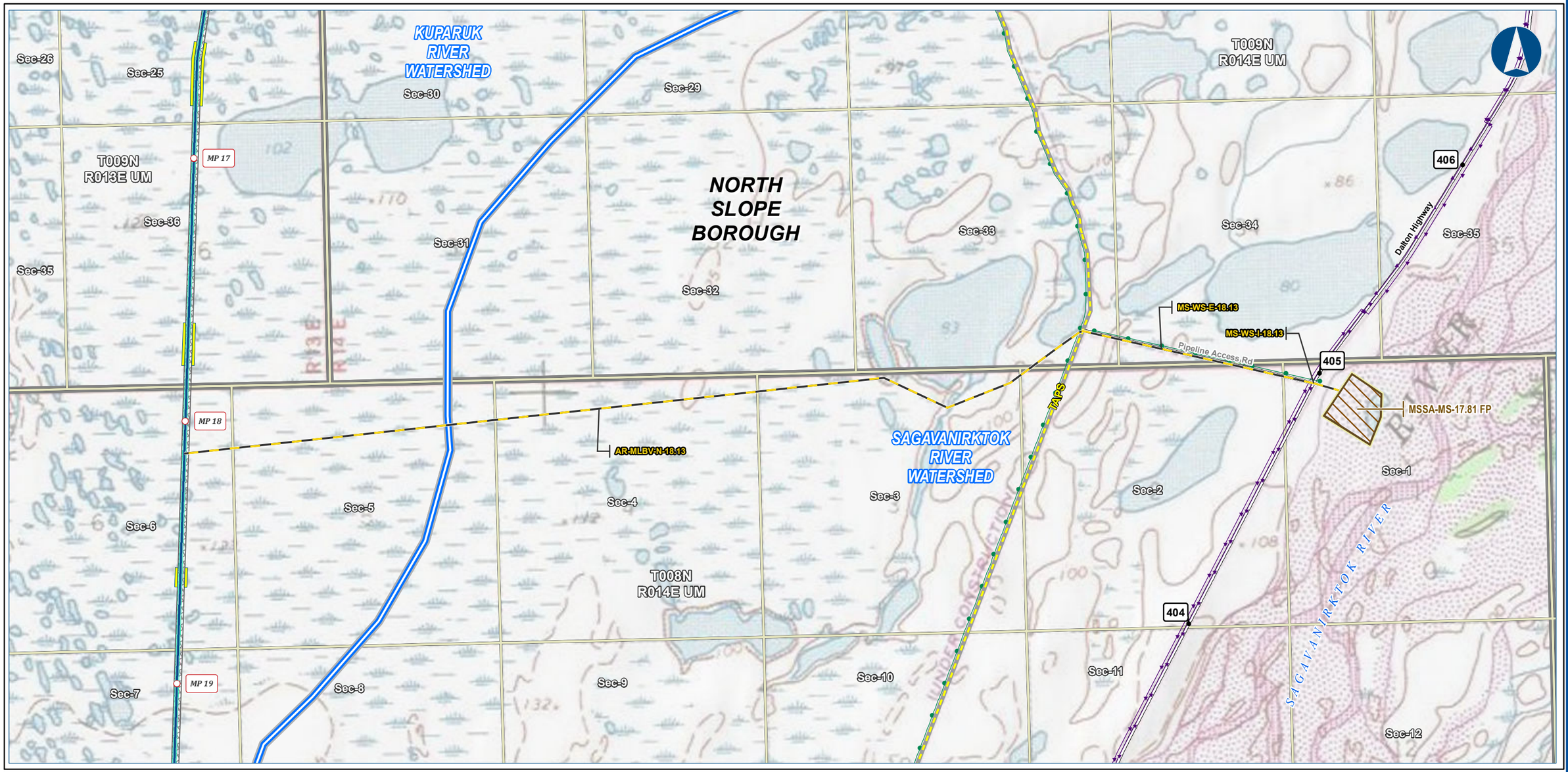

Alaska LNG Project

Legend

PIPELINE
- Alaska LNG Rev C2 Route
- Access Road - Gravel

- Permanent ROW
- Construction ROW
- ATWS
- Material Site Study Area (MSSA)

EXISTING FEATURES
- Existing Roads
- TAPS
- Existing Pipeline
- Buried Cable
- Watershed Boundary
- Section
- Township

ALASKA LNG PROJECT
Hydrology
Mainline Rev C2 Route
Off ROW Facilities & Access Roads

BOROUGH:	NORTH SLOPE	**DRAWN BY:**	AGDC
STATE:	ALASKA	**CHECKED BY:**	

REV. NO.:	**REVISION**	**DATE**
A	ISSUED FOR REVIEW	2017-03-14

PRELIMINARY

1:24,000 — 0 ¼ ½ Miles

DATE: 2017-03-14 **PROJECTION:** NAD83 NSRS2007 ALASKAZONE4 FTUS 54392

DISCLAIMER

The information contained herein is for informational or planning purposes only, It does not nor should it be deemed to be an offer, request or proposals for rights or occupation of any kind. The Alaska LNG Project Participants and their respective officers, employees and agents, make no warranty, implied or otherwise, nor accept any liability, as to the accuracy or completeness of the information contained in these documents, drawings or electronic files. Do not remove or delete this note from document, drawing or electronic file.

DWG: RR2_APPENDIX_D3_ML_OFF_ROW_TOPO_REV_C2_CL **SHEET:** 3

X:\AKLNG\Resource Reports\RR02\Appendix D\OFF ROW\RR2_APPENDIX_D3_MAINLINE_OFF_ROW_TOPO_REV_C2_CL.mxd

HYDROLOGY - MAINLINE REV C2 ROUTE - OFF ROW FACILITIES & ACCESS ROADS

ALASKA LNG

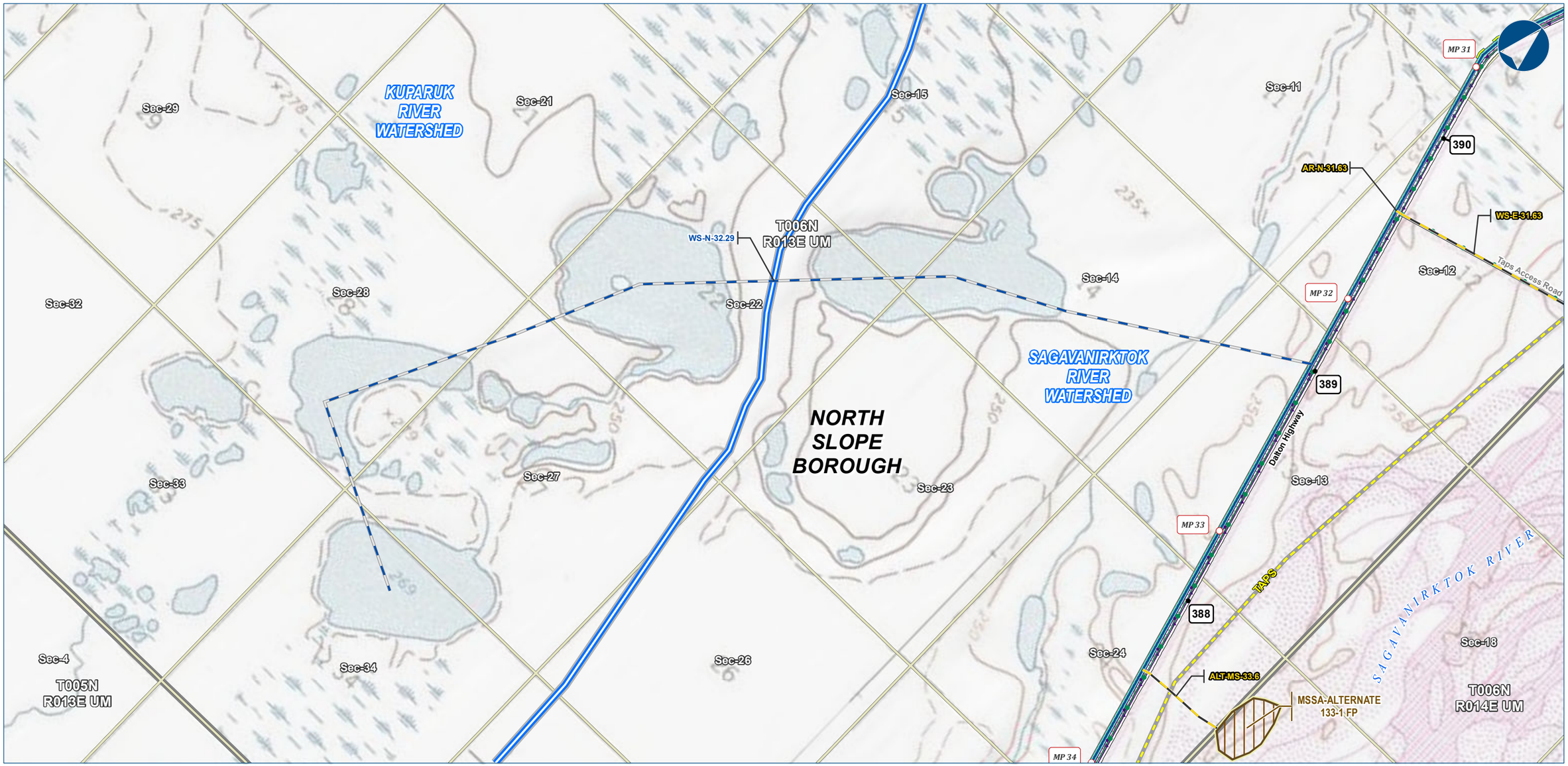

Alaska LNG Project

Legend

PIPELINE
- Alaska LNG Rev C2 Route
- Access Road - Gravel
- Access Road - Ice
- Permanent ROW
- Construction ROW
- ATWS
- Material Site Study Area (MSSA)

EXISTING FEATURES
- Existing Roads
- TAPS
- Existing Pipeline
- Buried Cable
- Watershed Boundary
- Section
- Township

ALASKA LNG PROJECT
Hydrology
Mainline Rev C2 Route
Off ROW Facilities & Access Roads

BOROUGH:	NORTH SLOPE	DRAWN BY:	AGDC
STATE:	ALASKA	CHECKED BY:	

REV. NO.:	REVISION	DATE
A	ISSUED FOR REVIEW	2017-03-14

PRELIMINARY

1:24,000 — 0 ¼ ½ Miles

DATE: 2017-03-14 | PROJECTION: NAD83 NSRS2007 ALASKAZONE4 FTUS 54392

DISCLAIMER

The information contained herein is for informational or planning purposes only, It does not nor should it be deemed to be an offer, request or proposals for rights or occupation of any kind. The Alaska LNG Project Participants and their respective officers, employees and agents, make no warranty, implied or otherwise, nor accept any liability, as to the accuracy or completeness of the information contained in these documents, drawings or electronic files. Do not remove or delete this note from document, drawing or electronic file.

DWG: RR2_APPENDIX_D3_ML_OFF_ROW_TOPO_REV_C2_CL | SHEET: 4

X:\AKLNG\Resource Reports\RR02\Appendix D\OFF ROW\RR2_APPENDIX_D3_MAINLINE_OFF_ROW_TOPO_REV_C2_CL.mxd

HYDROLOGY - MAINLINE REV C2 ROUTE - OFF ROW FACILITIES & ACCESS ROADS

ALASKA LNG

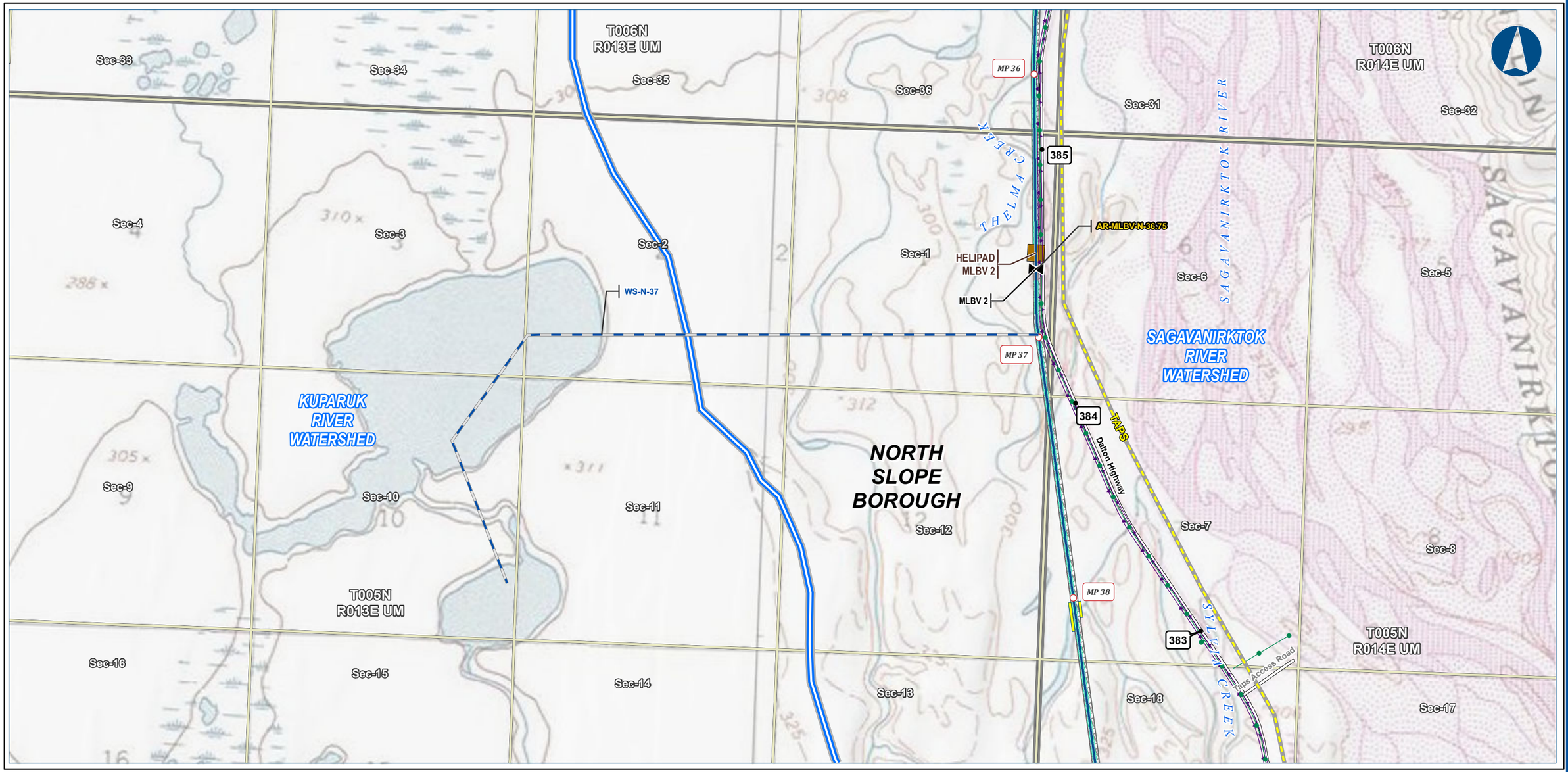

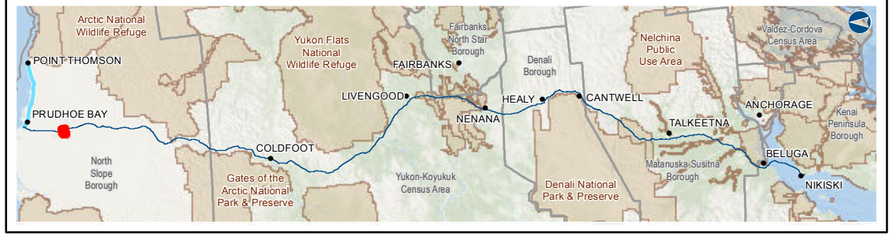

Legend

PIPELINE
- Alaska LNG Rev C2 Route
- Access Road - Gravel
- Access Road - Ice
- Mainline Blockvalve
- Helipad
- Permanent ROW
- Construction ROW
- ATWS

EXISTING FEATURES
- Existing Roads
- TAPS
- Existing Pipeline
- Buried Cable
- Watershed Boundary
- Section
- Township

ALASKA LNG PROJECT
Hydrology
Mainline Rev C2 Route
Off ROW Facilities & Access Roads

BOROUGH:	NORTH SLOPE	DRAWN BY:	AGDC
STATE:	ALASKA	CHECKED BY:	

REV. NO.:	REVISION	DATE
A	ISSUED FOR REVIEW	2017-03-14

PRELIMINARY

1:24,000 — 0 ¼ ½ Miles

DATE: 2017-03-14 | PROJECTION: NAD83 NSRS2007 ALASKAZONE4 FTUS 54392

DISCLAIMER

The information contained herein is for informational or planning purposes only, It does not nor should it be deemed to be an offer, request or proposals for rights or occupation of any kind. The Alaska LNG Project Participants and their respective officers, employees and agents, make no warranty, implied or otherwise, nor accept any liability, as to the accuracy or completeness of the information contained in these documents, drawings or electronic files. Do not remove or delete this note from document, drawing or electronic file.

DWG: RR2_APPENDIX_D3_ML_OFF_ROW_TOPO_REV_C2_CL | SHEET: 5

Alaska LNG Project

X:\AKLNG\Resource Reports\RR02\Appendix D\OFF ROW\RR2_APPENDIX_D3_MAINLINE_OFF_ROW_TOPO_REV_C2_CL.mxd

HYDROLOGY - MAINLINE REV C2 ROUTE - OFF ROW FACILITIES & ACCESS ROADS

ALASKA LNG

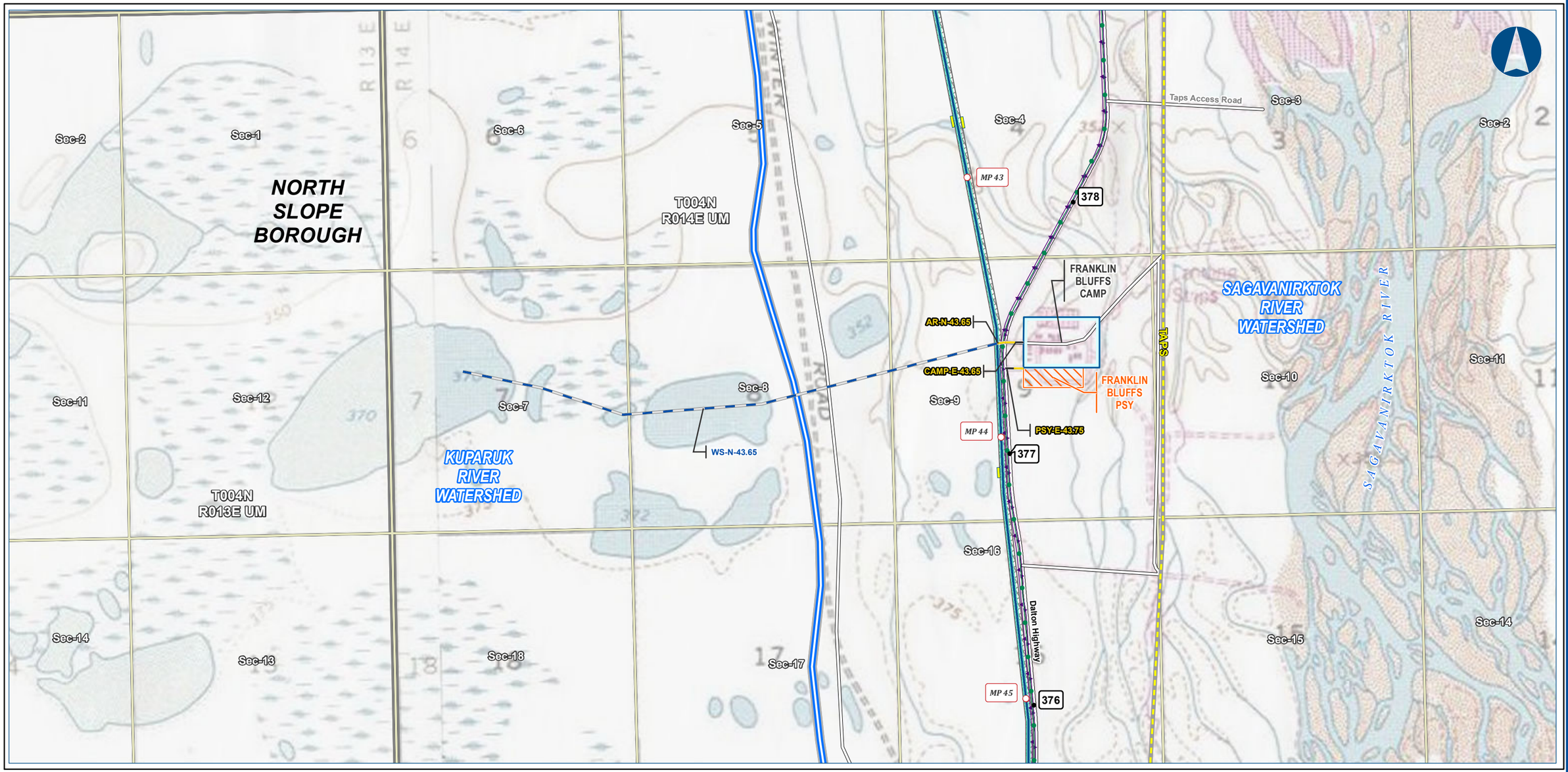

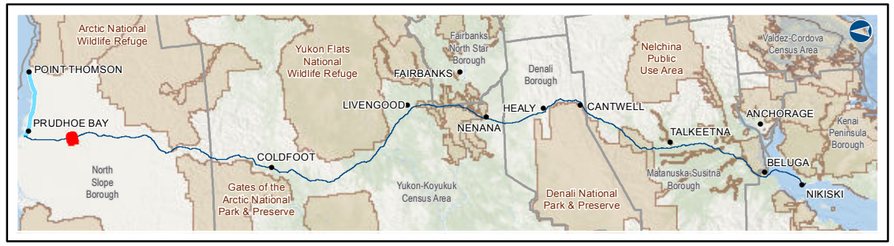

Alaska LNG Project

Legend

PIPELINE
- Alaska LNG Rev C2 Route
- Access Road - Gravel
- Access Road - Ice

- Permanent ROW
- Construction ROW
- ATWS
- Off ROW Camp
- Pipe Storage Yard (PSY)

EXISTING FEATURES
- Existing Roads
- TAPS
- Existing Pipeline
- Buried Cable
- Watershed Boundary
- Section
- Township

ALASKA LNG PROJECT
Hydrology
Mainline Rev C2 Route
Off ROW Facilities & Access Roads

BOROUGH:	NORTH SLOPE	**DRAWN BY:**	AGDC
STATE:	ALASKA	**CHECKED BY:**	

REV. NO.:	**REVISION**	**DATE**
A	ISSUED FOR REVIEW	2017-03-14

PRELIMINARY

1:24,000 — 0 ¼ ½ Miles

DATE: 2017-03-14 | **PROJECTION:** NAD83 NSRS2007 ALASKAZONE4 FTUS 54392

DISCLAIMER

The information contained herein is for informational or planning purposes only, It does not nor should it be deemed to be an offer, request or proposals for rights or occupation of any kind. The Alaska LNG Project Participants and their respective officers, employees and agents, make no warranty, implied or otherwise, nor accept any liability, as to the accuracy or completeness of the information contained in these documents, drawings or electronic files. Do not remove or delete this note from document, drawing or electronic file.

DWG: RR2_APPENDIX_D3_ML_OFF_ROW_TOPO_REV_C2_CL | **SHEET:** 6

X:\AKLNG\Resource Reports\RR02\Appendix D\OFF ROW\RR2_APPENDIX_D3_MAINLINE_OFF_ROW_TOPO_REV_C2_CL.mxd

HYDROLOGY - MAINLINE REV C2 ROUTE - OFF ROW FACILITIES & ACCESS ROADS

ALASKA LNG

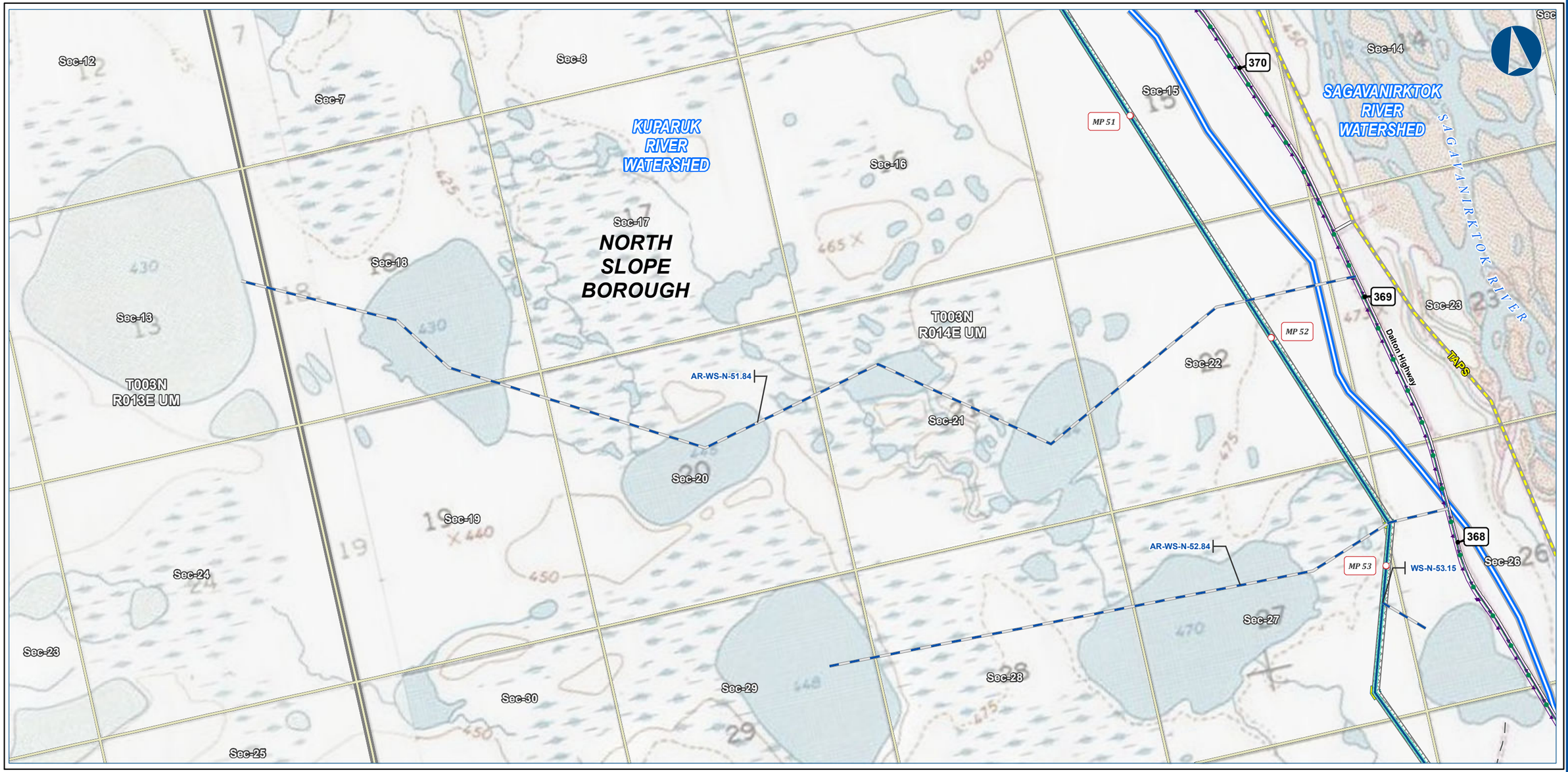

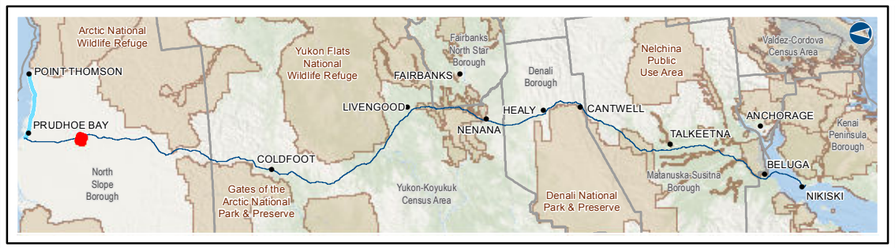

Alaska LNG Project

Legend

PIPELINE
- Alaska LNG Rev C2 Route
- Access Road - Ice
- Permanent ROW
- Construction ROW
- ATWS

EXISTING FEATURES
- Existing Roads
- Off Road Trails
- TAPS
- Existing Pipeline
- Buried Cable
- Watershed Boundary
- Section
- Township

ALASKA LNG PROJECT
Hydrology
Mainline Rev C2 Route
Off ROW Facilities & Access Roads

BOROUGH:	NORTH SLOPE	DRAWN BY:	AGDC
STATE:	ALASKA	CHECKED BY:	

REV. NO.:	REVISION	DATE
A	ISSUED FOR REVIEW	2017-03-14

PRELIMINARY

1:24,000 — 0 ¼ ½ Miles

DATE: 2017-03-14 | PROJECTION: NAD83 NSRS2007 ALASKAZONE4 FTUS 54392

DISCLAIMER

The information contained herein is for informational or planning purposes only, It does not nor should it be deemed to be an offer, request or proposals for rights or occupation of any kind. The Alaska LNG Project Participants and their respective officers, employees and agents, make no warranty, implied or otherwise, nor accept any liability, as to the accuracy or completeness of the information contained in these documents, drawings or electronic files. Do not remove or delete this note from document, drawing or electronic file.

DWG: RR2_APPENDIX_D3_ML_OFF_ROW_TOPO_REV_C2_CL | SHEET: 7

X:\AKLNG\Resource Reports\RR02\Appendix D\OFF ROW\RR2_APPENDIX_D3_MAINLINE_OFF_ROW_TOPO_REV_C2_CL.mxd

HYDROLOGY - MAINLINE REV C2 ROUTE - OFF ROW FACILITIES & ACCESS ROADS

ALASKA LNG

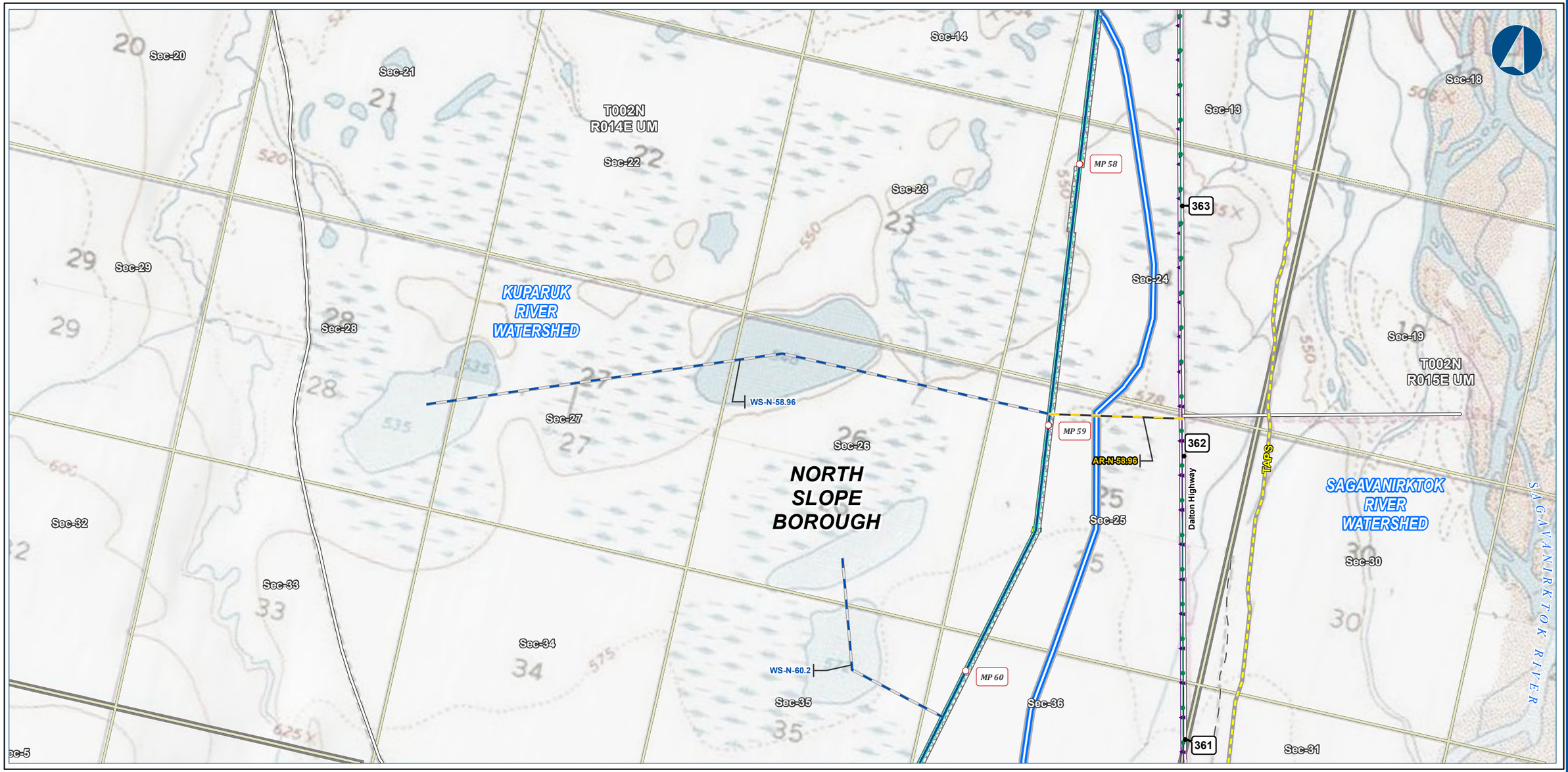

Alaska LNG Project

Legend

PIPELINE
- Alaska LNG Rev C2 Route
- Access Road - Gravel
- Access Road - Ice
- Permanent ROW
- Construction ROW
- ATWS

EXISTING FEATURES
- Existing Roads
- Off Road Trails
- TAPS
- Existing Pipeline
- Buried Cable
- Watershed Boundary
- Section
- Township

ALASKA LNG PROJECT
Hydrology
Mainline Rev C2 Route
Off ROW Facilities & Access Roads

BOROUGH:	NORTH SLOPE	**DRAWN BY:**	AGDC
STATE:	ALASKA	**CHECKED BY:**	

REV. NO.:	REVISION	DATE
A	ISSUED FOR REVIEW	2017-03-14

PRELIMINARY

1:24,000 — 0 ¼ ½ Miles

DATE: 2017-03-14 | **PROJECTION:** NAD83 NSRS2007 ALASKAZONE4 FTUS 54392

DISCLAIMER

The information contained herein is for informational or planning purposes only, It does not nor should it be deemed to be an offer, request or proposals for rights or occupation of any kind. The Alaska LNG Project Participants and their respective officers, employees and agents, make no warranty, implied or otherwise, nor accept any liability, as to the accuracy or completeness of the information contained in these documents, drawings or electronic files. Do not remove or delete this note from document, drawing or electronic file.

DWG: RR2_APPENDIX_D3_ML_OFF_ROW_TOPO_REV_C2_CL | **SHEET:** 8

X:\AKLNG\Resource Reports\RR02\Appendix D\OFF ROW\RR2_APPENDIX_D3_MAINLINE_OFF_ROW_TOPO_REV_C2_CL.mxd

HYDROLOGY - MAINLINE REV C2 ROUTE - OFF ROW FACILITIES & ACCESS ROADS

ALASKA LNG

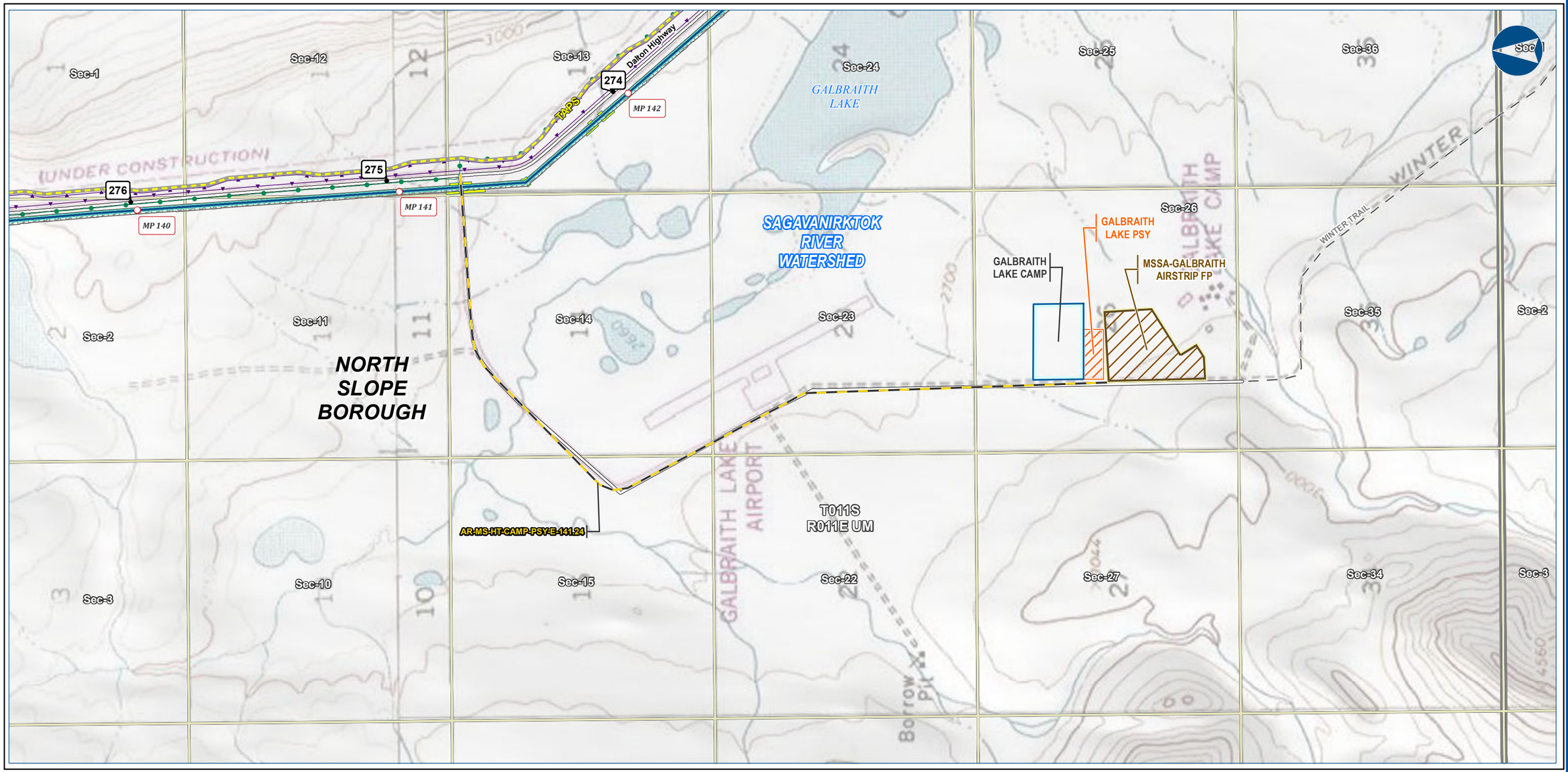

Alaska LNG Project

Legend

PIPELINE
- Alaska LNG Rev C2 Route
- Access Road - Gravel
- Permanent ROW
- Construction ROW
- ATWS
- Off ROW Camp
- Pipe Storage Yard (PSY)
- Material Site Study Area (MSSA)

EXISTING FEATURES
- Existing Roads
- Off Road Trails
- TAPS
- Existing Pipeline
- Buried Cable
- Section
- Township

ALASKA LNG PROJECT
Hydrology
Mainline Rev C2 Route
Off ROW Facilities & Access Roads

BOROUGH:	NORTH SLOPE	DRAWN BY:	AGDC
STATE:	ALASKA	CHECKED BY:	

REV. NO.:	REVISION	DATE
A	ISSUED FOR REVIEW	2017-03-14

PRELIMINARY

1:24,000 — 0 ¼ ½ Miles

DATE: 2017-03-14 | PROJECTION: NAD83 NSRS2007 ALASKAZONE4 FTUS 54392

DISCLAIMER

The information contained herein is for informational or planning purposes only, It does not nor should it be deemed to be an offer, request or proposals for rights or occupation of any kind. The Alaska LNG Project Participants and their respective officers, employees and agents, make no warranty, implied or otherwise, nor accept any liability, as to the accuracy or completeness of the information contained in these documents, drawings or electronic files. Do not remove or delete this note from document, drawing or electronic file.

DWG: RR2_APPENDIX_D3_ML_OFF_ROW_TOPO_REV_C2_CL | SHEET: 9

X:\AKLNG\Resource Reports\RR02\Appendix D\OFF ROW\RR2_APPENDIX_D3_MAINLINE_OFF_ROW_TOPO_REV_C2_CL.mxd

HYDROLOGY - MAINLINE REV C2 ROUTE - OFF ROW FACILITIES & ACCESS ROADS

ALASKA LNG

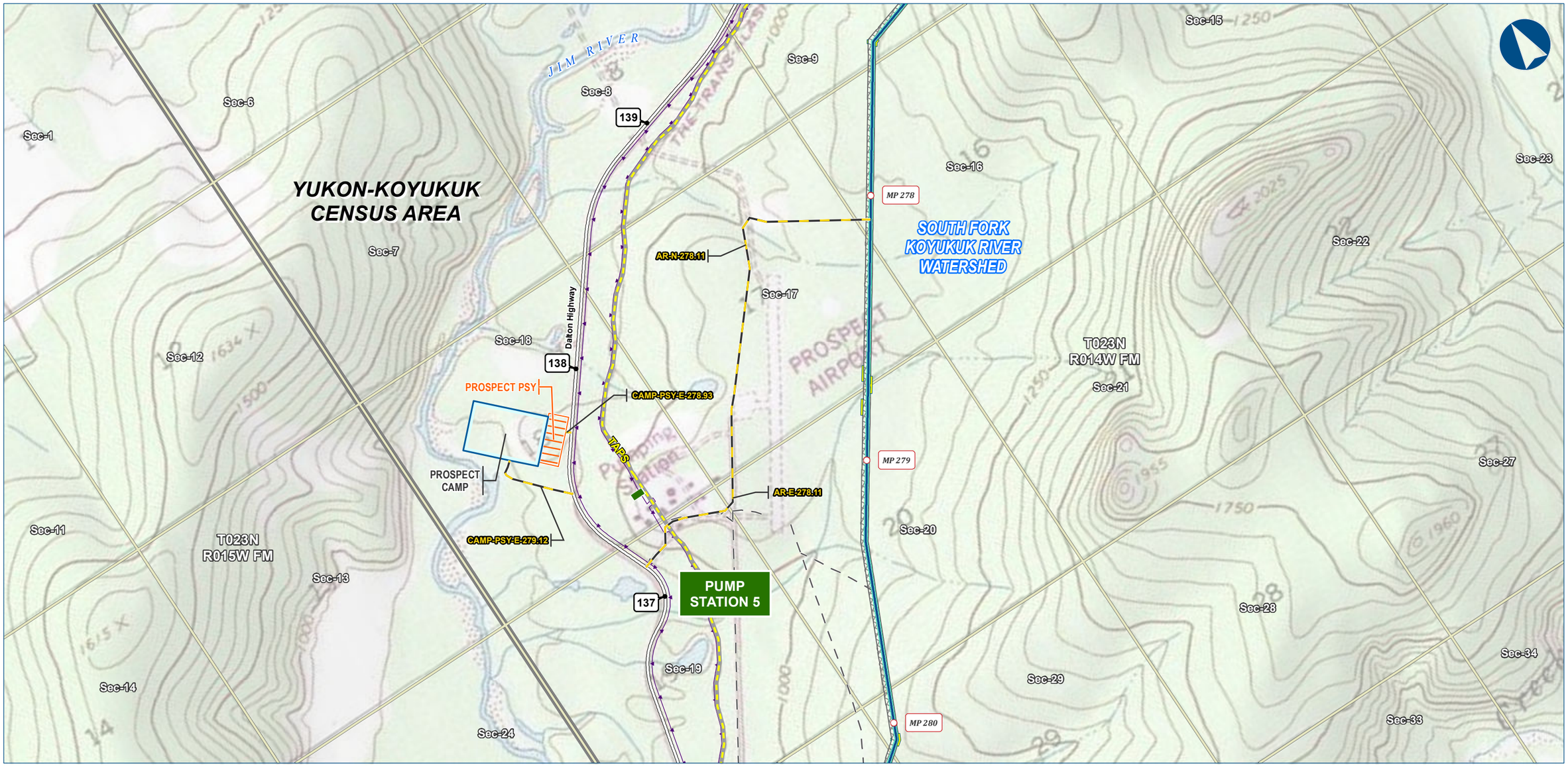

Alaska LNG Project

Legend

PIPELINE
- Alaska LNG Rev C2 Route
- Access Road - Gravel

- Permanent ROW
- Construction ROW
- ATWS
- Off ROW Camp
- Pipe Storage Yard (PSY)

EXISTING FEATURES
- Existing Roads
- Off Road Trails
- TAPS
- Buried Cable
- Alaska DOT Place Names
- Section
- Township

ALASKA LNG PROJECT
Hydrology
Mainline Rev C2 Route
Off ROW Facilities & Access Roads

CENSUS AREA:	YUKON-KOYUKUK	DRAWN BY:	AGDC
STATE:	ALASKA	CHECKED BY:	

REV. NO.:	REVISION	DATE
A	ISSUED FOR REVIEW	2017-03-14

PRELIMINARY

1:24,000 — 0 ¼ ½ Miles

DATE: 2017-03-14 | PROJECTION: NAD83 NSRS2007 ALASKAZONE4 FTUS 54392

DISCLAIMER

The information contained herein is for informational or planning purposes only, It does not nor should it be deemed to be an offer, request or proposals for rights or occupation of any kind. The Alaska LNG Project Participants and their respective officers, employees and agents, make no warranty, implied or otherwise, nor accept any liability, as to the accuracy or completeness of the information contained in these documents, drawings or electronic files. Do not remove or delete this note from document, drawing or electronic file.

DWG: RR2_APPENDIX_D3_ML_OFF_ROW_TOPO_REV_C2_CL | SHEET: 10

X:\AKLNG\Resource Reports\RR02\Appendix D\OFF ROW\RR2_APPENDIX_D3_MAINLINE_OFF_ROW_TOPO_REV_C2_CL.mxd

HYDROLOGY - MAINLINE REV C2 ROUTE - OFF ROW FACILITIES & ACCESS ROADS

ALASKA LNG

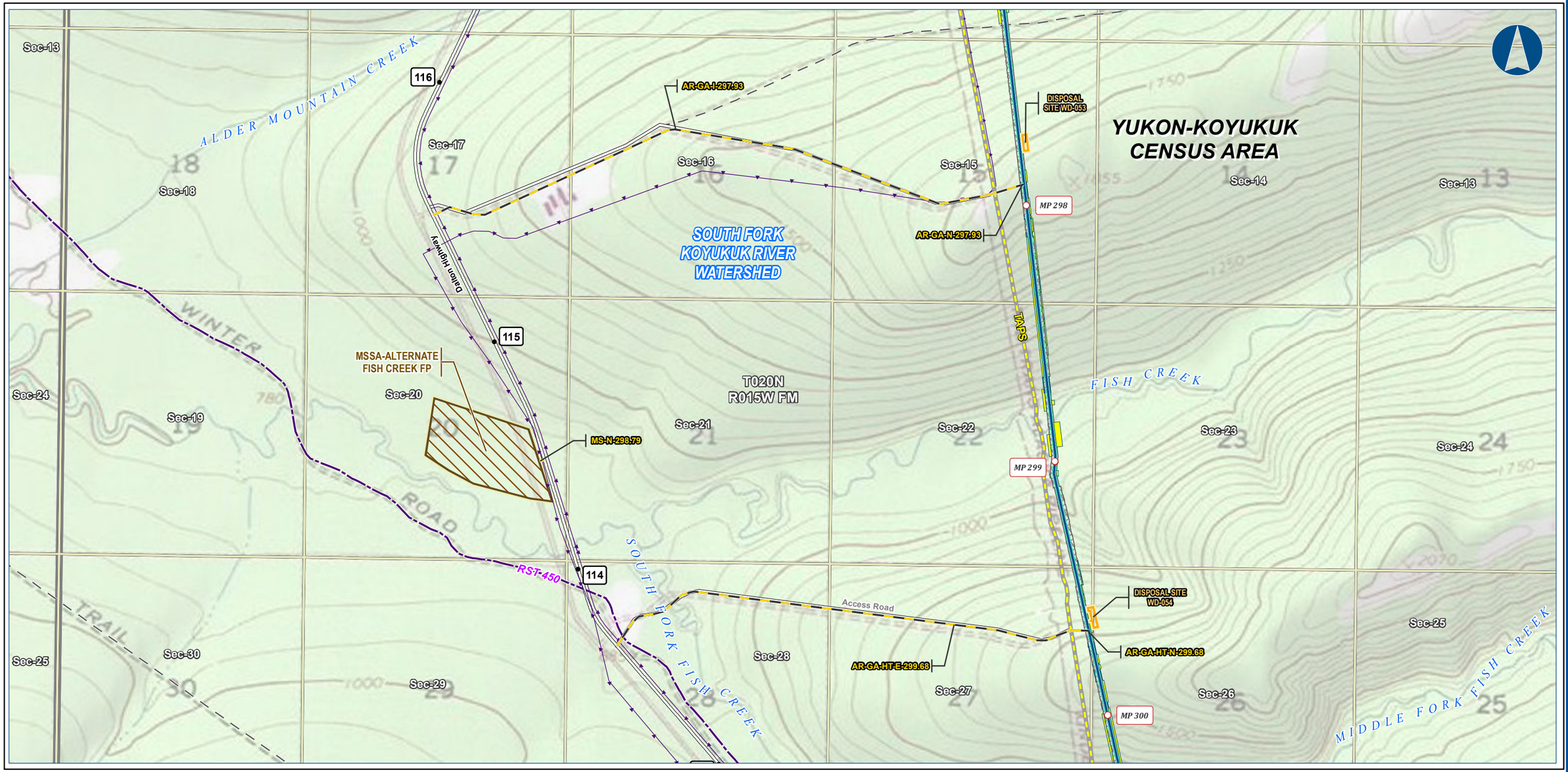

Alaska LNG Project

Legend

PIPELINE
- Alaska LNG Rev C2 Route
- Access Road - Gravel

- Permanent ROW
- Construction ROW
- ATWS
- Disposal Site
- Material Site Study Area (MSSA)

EXISTING FEATURES
- Existing Roads
- Revised Statute 2477 Trail
- Off Road Trails
- TAPS
- Buried Cable
- Section
- Township

ALASKA LNG PROJECT
Hydrology
Mainline Rev C2 Route
Off ROW Facilities & Access Roads

CENSUS AREA:	YUKON-KOYUKUK	DRAWN BY:	AGDC
STATE:	ALASKA	CHECKED BY:	

REV. NO.:	REVISION	DATE
A	ISSUED FOR REVIEW	2017-03-14

PRELIMINARY

1:24,000 — 0 ¼ ½ Miles

DATE: 2017-03-14 | PROJECTION: NAD83 NSRS2007 ALASKAZONE4 FTUS 54392

DISCLAIMER

The information contained herein is for informational or planning purposes only, It does not nor should it be deemed to be an offer, request or proposals for rights or occupation of any kind. The Alaska LNG Project Participants and their respective officers, employees and agents, make no warranty, implied or otherwise, nor accept any liability, as to the accuracy or completeness of the information contained in these documents, drawings or electronic files. Do not remove or delete this note from document, drawing or electronic file.

DWG: RR2_APPENDIX_D3_ML_OFF_ROW_TOPO_REV_C2_CL | SHEET: 11

X:\AKLNG\Resource Reports\RR02\Appendix D\OFF ROW\RR2_APPENDIX_D3_MAINLINE_OFF_ROW_TOPO_REV_C2_CL.mxd

HYDROLOGY - MAINLINE REV C2 ROUTE - OFF ROW FACILITIES & ACCESS ROADS

ALASKA LNG

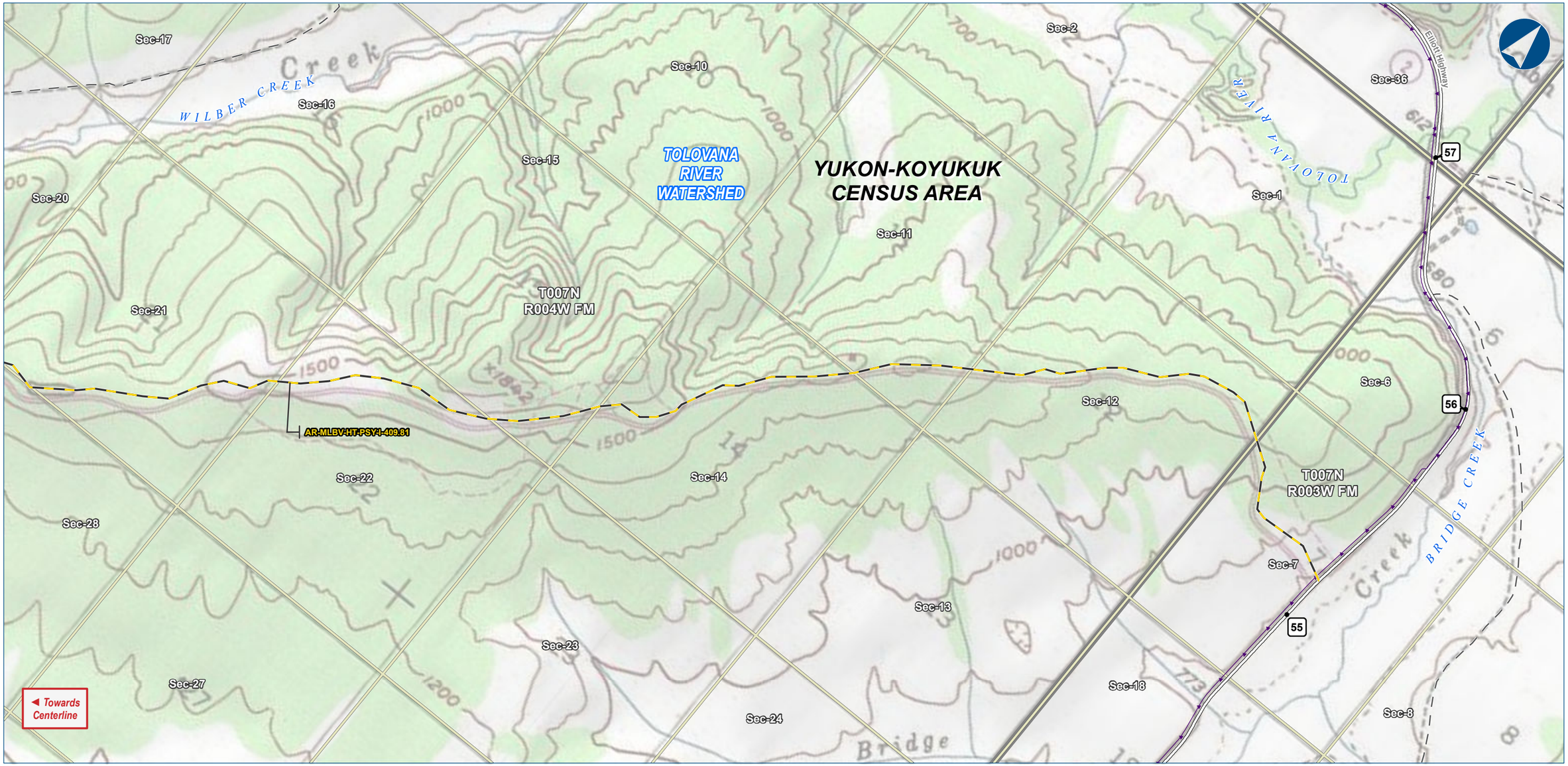

Alaska LNG Project

Legend

PIPELINE
- Alaska LNG Rev C2 Route
- Access Road - Gravel
- Permanent ROW
- Construction ROW
- ATWS

EXISTING FEATURES
- Existing Roads
- Off Road Trails
- Buried Cable
- Section
- Township

ALASKA LNG PROJECT
Hydrology
Mainline Rev C2 Route
Off ROW Facilities & Access Roads

CENSUS AREA:	YUKON-KOYUKUK	DRAWN BY:	AGDC
STATE:	ALASKA	CHECKED BY:	

REV. NO.:	REVISION	DATE
A	ISSUED FOR REVIEW	2017-03-14

PRELIMINARY

1:24,000 — 0 ¼ ½ Miles

DATE: 2017-03-14 | PROJECTION: NAD83 NSRS2007 ALASKAZONE4 FTUS 54392

DISCLAIMER

The information contained herein is for informational or planning purposes only, It does not nor should it be deemed to be an offer, request or proposals for rights or occupation of any kind. The Alaska LNG Project Participants and their respective officers, employees and agents, make no warranty, implied or otherwise, nor accept any liability, as to the accuracy or completeness of the information contained in these documents, drawings or electronic files. Do not remove or delete this note from document, drawing or electronic file.

DWG: RR2_APPENDIX_D3_ML_OFF_ROW_TOPO_REV_C2_CL | SHEET: 12

X:\AKLNG\Resource Reports\RR02\Appendix D\OFF ROW\RR2_APPENDIX_D3_MAINLINE_OFF_ROW_TOPO_REV_C2_CL.mxd

HYDROLOGY - MAINLINE REV C2 ROUTE - OFF ROW FACILITIES & ACCESS ROADS

ALASKA LNG

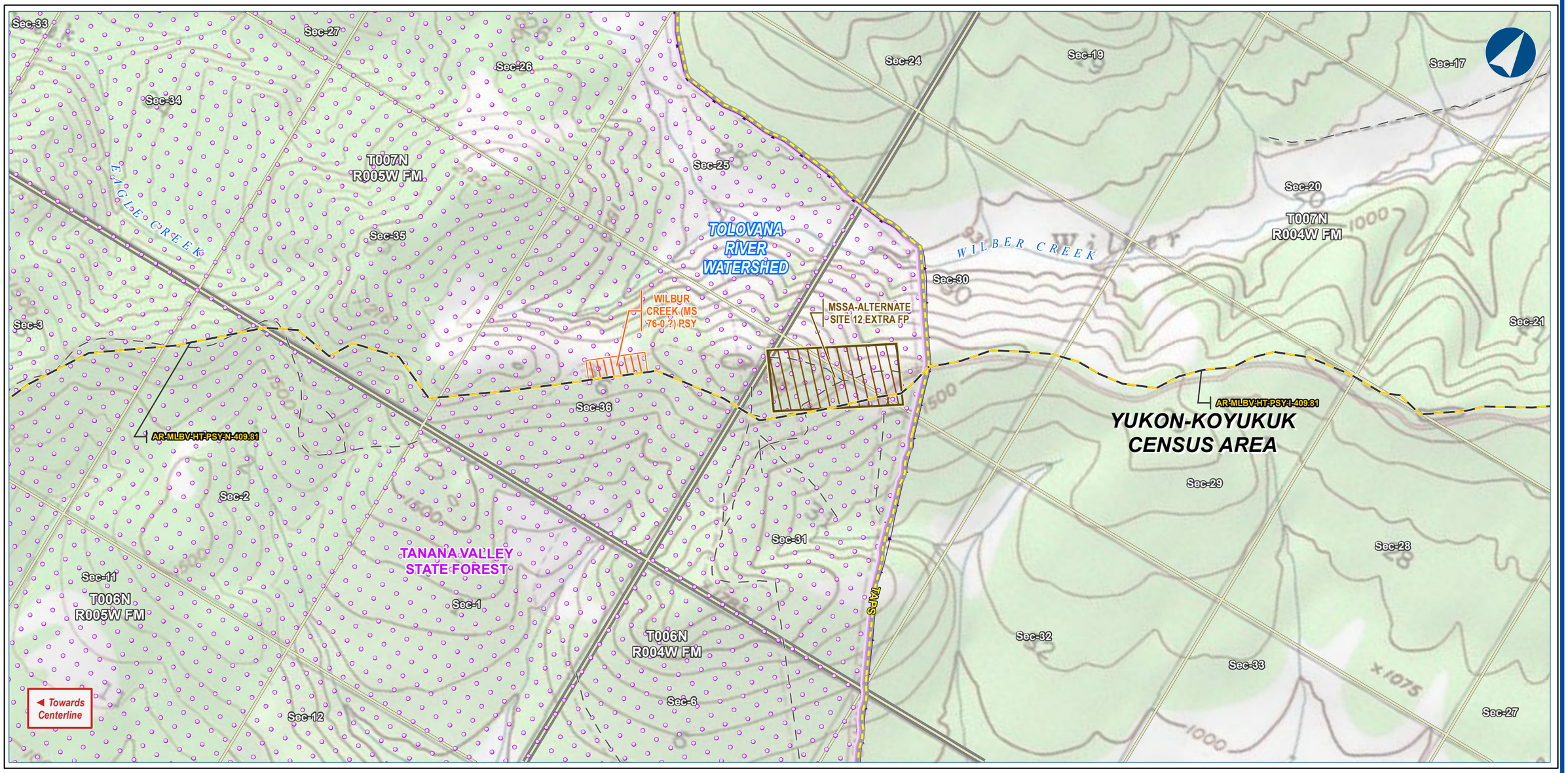

Alaska LNG Project

Legend

PIPELINE
- Alaska LNG Rev C2 Route
- Access Road - Gravel

- Permanent ROW
- Construction ROW
- ATWS
- Pipe Storage Yard (PSY)
- Material Site Study Area (MSSA)

EXISTING FEATURES
- Existing Roads
- Off Road Trails
- TAPS
- Buried Cable
- Conservation Lands
- Section
- Township

ALASKA LNG PROJECT
Hydrology
Mainline Rev C2 Route
Off ROW Facilities & Access Roads

CENSUS AREA:	YUKON-KOYUKUK	DRAWN BY:	AGDC
STATE:	ALASKA	CHECKED BY:	

REV. NO.:	REVISION	DATE
A	ISSUED FOR REVIEW	2017-03-14

PRELIMINARY

1:24,000 — 0 ¼ ½ Miles

DATE: 2017-03-14 | PROJECTION: NAD83 NSRS2007 ALASKAZONE4 FTUS 54392

DISCLAIMER

The information contained herein is for informational or planning purposes only, It does not nor should it be deemed to be an offer, request or proposals for rights or occupation of any kind. The Alaska LNG Project Participants and their respective officers, employees and agents, make no warranty, implied or otherwise, nor accept any liability, as to the accuracy or completeness of the information contained in these documents, drawings or electronic files. Do not remove or delete this note from document, drawing or electronic file.

DWG: RR2_APPENDIX_D3_ML_OFF_ROW_TOPO_REV_C2_CL | SHEET: 13

X:\AKLNG\Resource Reports\RR02\Appendix D\OFF ROW\RR2_APPENDIX_D3_MAINLINE_OFF_ROW_TOPO_REV_C2_CL.mxd

HYDROLOGY - MAINLINE REV C2 ROUTE - OFF ROW FACILITIES & ACCESS ROADS

ALASKA LNG

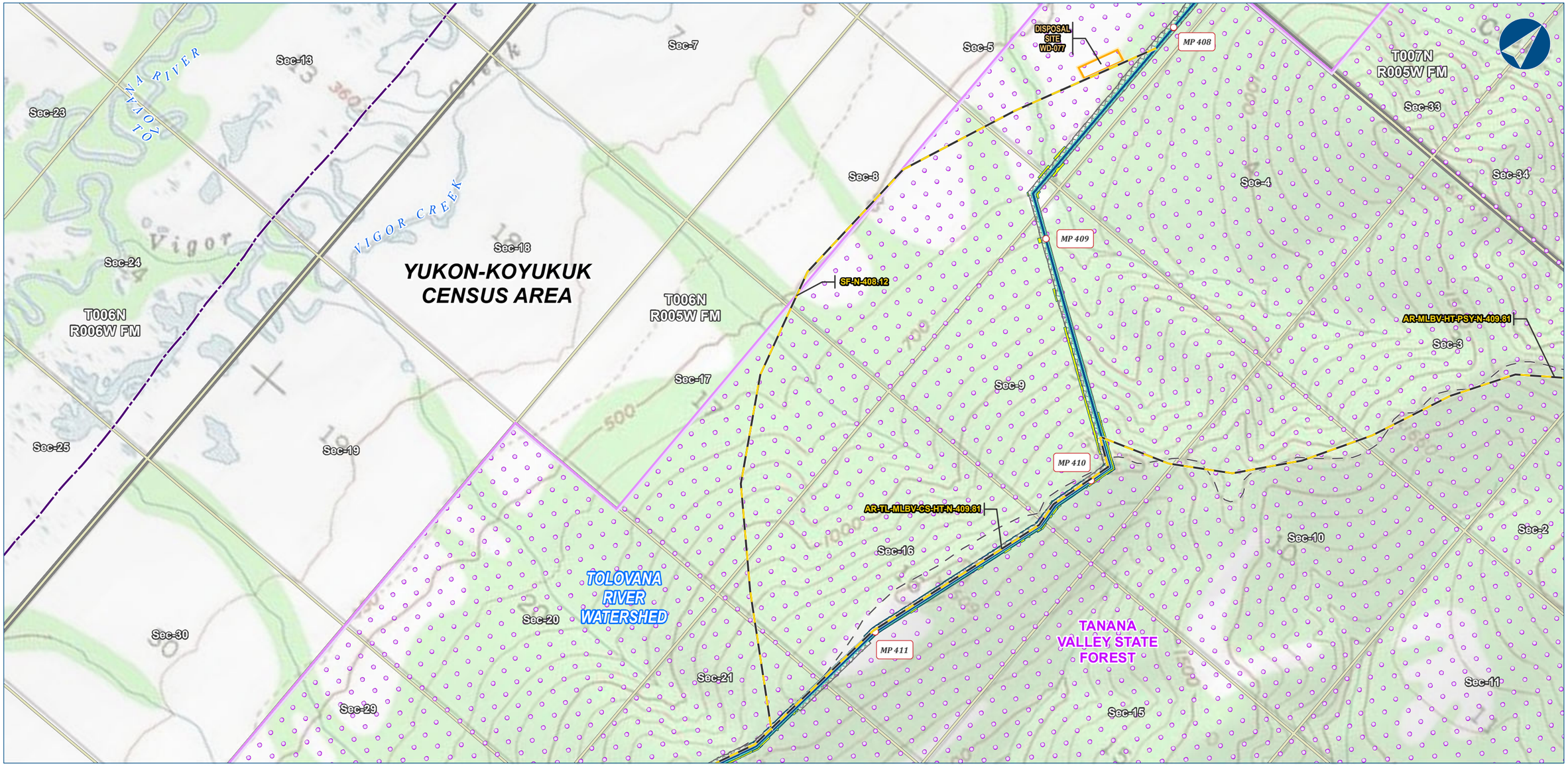

Alaska LNG Project

Legend

PIPELINE
- Alaska LNG Rev C2 Route
- Access Road - Gravel
- Permanent ROW
- Construction ROW
- ATWS
- Disposal Site

EXISTING FEATURES
- Existing Roads
- Revised Statute 2477 Trail
- Off Road Trails
- Conservation Lands
- Section
- Township

ALASKA LNG PROJECT
Hydrology
Mainline Rev C2 Route
Off ROW Facilities & Access Roads

CENSUS AREA:	YUKON-KOYUKUK	DRAWN BY:	AGDC
STATE:	ALASKA	CHECKED BY:	

REV. NO.:	REVISION	DATE
A	ISSUED FOR REVIEW	2017-03-14

PRELIMINARY

1:24,000 — 0 — ¼ — ½ Miles

DATE: 2017-03-14 | PROJECTION: NAD83 NSRS2007 ALASKAZONE4 FTUS 54392

DISCLAIMER

The information contained herein is for informational or planning purposes only, It does not nor should it be deemed to be an offer, request or proposals for rights or occupation of any kind. The Alaska LNG Project Participants and their respective officers, employees and agents, make no warranty, implied or otherwise, nor accept any liability, as to the accuracy or completeness of the information contained in these documents, drawings or electronic files. Do not remove or delete this note from document, drawing or electronic file.

DWG: RR2_APPENDIX_D3_ML_OFF_ROW_TOPO_REV_C2_CL | SHEET: 14

X:\AKLNG\Resource Reports\RR02\Appendix D\OFF ROW\RR2_APPENDIX_D3_MAINLINE_OFF_ROW_TOPO_REV_C2_CL.mxd

HYDROLOGY - MAINLINE REV C2 ROUTE - OFF ROW FACILITIES & ACCESS ROADS

ALASKA LNG

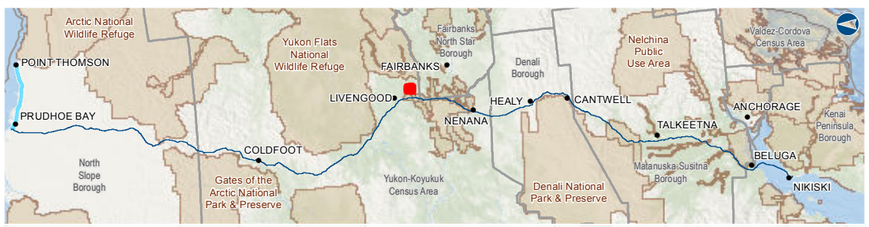

Alaska LNG Project

Legend

PIPELINE
- Alaska LNG Rev C2 Route
- Access Road - Gravel
- Permanent ROW
- Construction ROW
- ATWS
- Material Site Study Area (MSSA)

EXISTING FEATURES
- Existing Roads
- Off Road Trails
- TAPS
- Existing Pipeline
- Buried Cable
- Alaska DOT Place Names
- Section
- Township

ALASKA LNG PROJECT
Hydrology
Mainline Rev C2 Route
Off ROW Facilities & Access Roads

CENSUS AREA:	YUKON-KOYUKUK	DRAWN BY:	AGDC
STATE:	ALASKA	CHECKED BY:	

REV. NO.:	REVISION	DATE
A	ISSUED FOR REVIEW	2017-03-14

PRELIMINARY

1:24,000 — 0 ¼ ½ Miles

DISCLAIMER

The information contained herein is for informational or planning purposes only, It does not nor should it be deemed to be an offer, request or proposals for rights or occupation of any kind. The Alaska LNG Project Participants and their respective officers, employees and agents, make no warranty, implied or otherwise, nor accept any liability, as to the accuracy or completeness of the information contained in these documents, drawings or electronic files. Do not remove or delete this note from document, drawing or electronic file.

DATE: 2017-03-14 | PROJECTION: NAD83 NSRS2007 ALASKAZONE4 FTUS 54392 | DWG: RR2_APPENDIX_D3_ML_OFF_ROW_TOPO_REV_C2_CL | SHEET: 15

X:\AKLNG\Resource Reports\RR02\Appendix D\OFF ROW\RR2_APPENDIX_D3_MAINLINE_OFF_ROW_TOPO_REV_C2_CL.mxd

HYDROLOGY - MAINLINE REV C2 ROUTE - OFF ROW FACILITIES & ACCESS ROADS

ALASKA LNG

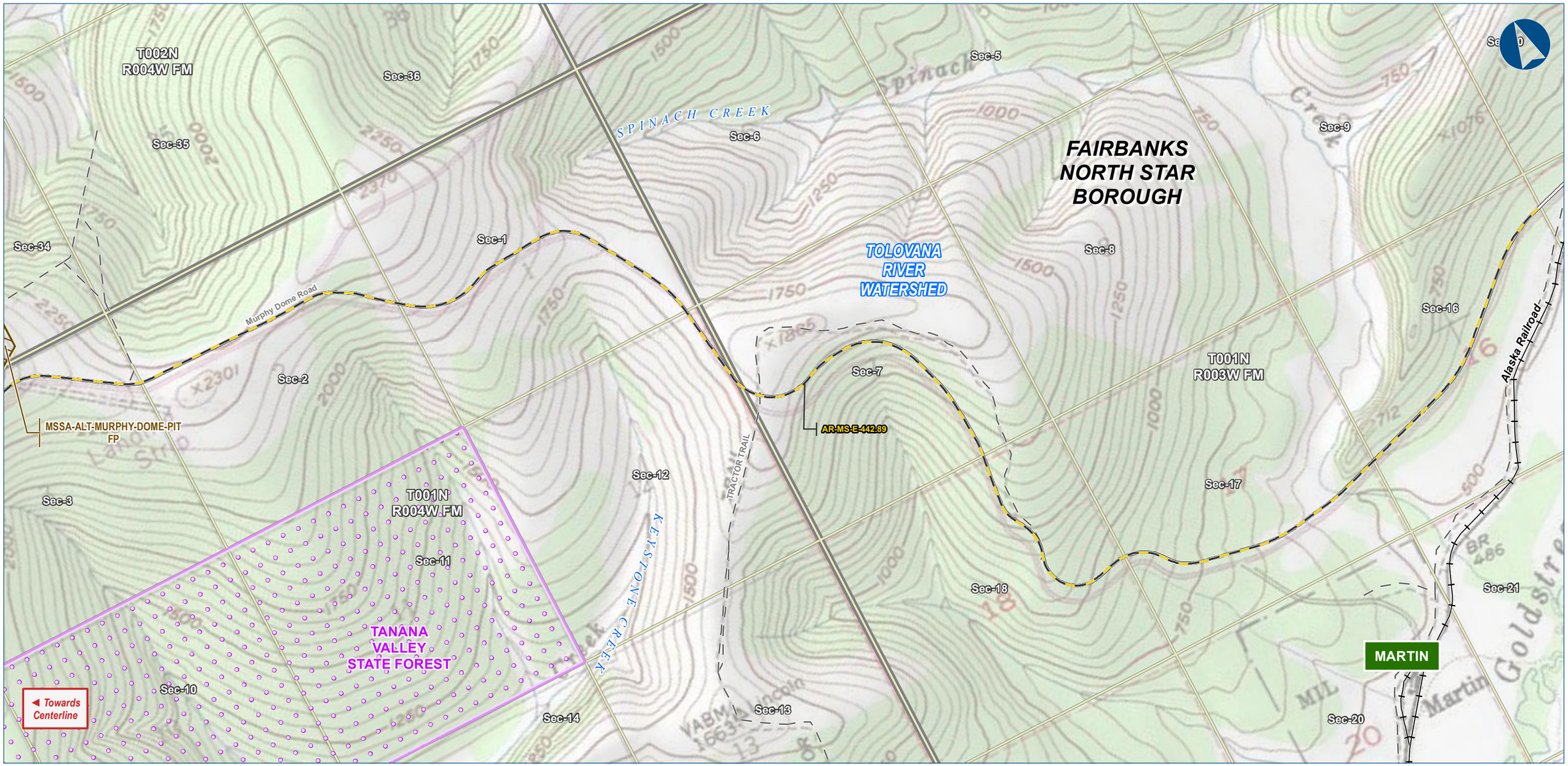

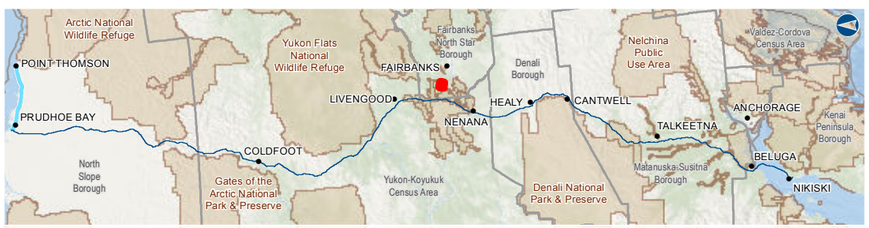

Alaska LNG Project

Legend

PIPELINE
- Alaska LNG Rev C2 Route
- Access Road - Gravel
- Permanent ROW
- Construction ROW
- ATWS
- Material Site Study Area (MSSA)

EXISTING FEATURES
- Existing Roads
- Railroad
- Off Road Trails
- Conservation Lands
- Alaska DOT Place Names
- Section
- Township

ALASKA LNG PROJECT
Hydrology
Mainline Rev C2 Route
Off ROW Facilities & Access Roads

BOROUGH:	FAIRBANKS NORTH STAR	DRAWN BY:	AGDC
STATE:	ALASKA	CHECKED BY:	

REV. NO.:	REVISION	DATE
A	ISSUED FOR REVIEW	2017-03-14

PRELIMINARY

1:24,000 — 0 ¼ ½ Miles

DISCLAIMER

The information contained herein is for informational or planning purposes only, It does not nor should it be deemed to be an offer, request or proposals for rights or occupation of any kind. The Alaska LNG Project Participants and their respective officers, employees and agents, make no warranty, implied or otherwise, nor accept any liability, as to the accuracy or completeness of the information contained in these documents, drawings or electronic files. Do not remove or delete this note from document, drawing or electronic file.

DATE: 2017-03-14	PROJECTION:	NAD83 NSRS2007 ALASKAZONE4 FTUS 54392	DWG:	RR2_APPENDIX_D3_ML_OFF_ROW_TOPO_REV_C2_CL	SHEET:	16

X:\AKLNG\Resource Reports\RR02\Appendix D\OFF ROW\RR2_APPENDIX_D3_MAINLINE_OFF_ROW_TOPO_REV_C2_CL.mxd

HYDROLOGY - MAINLINE REV C2 ROUTE - OFF ROW FACILITIES & ACCESS ROADS

ALASKA LNG

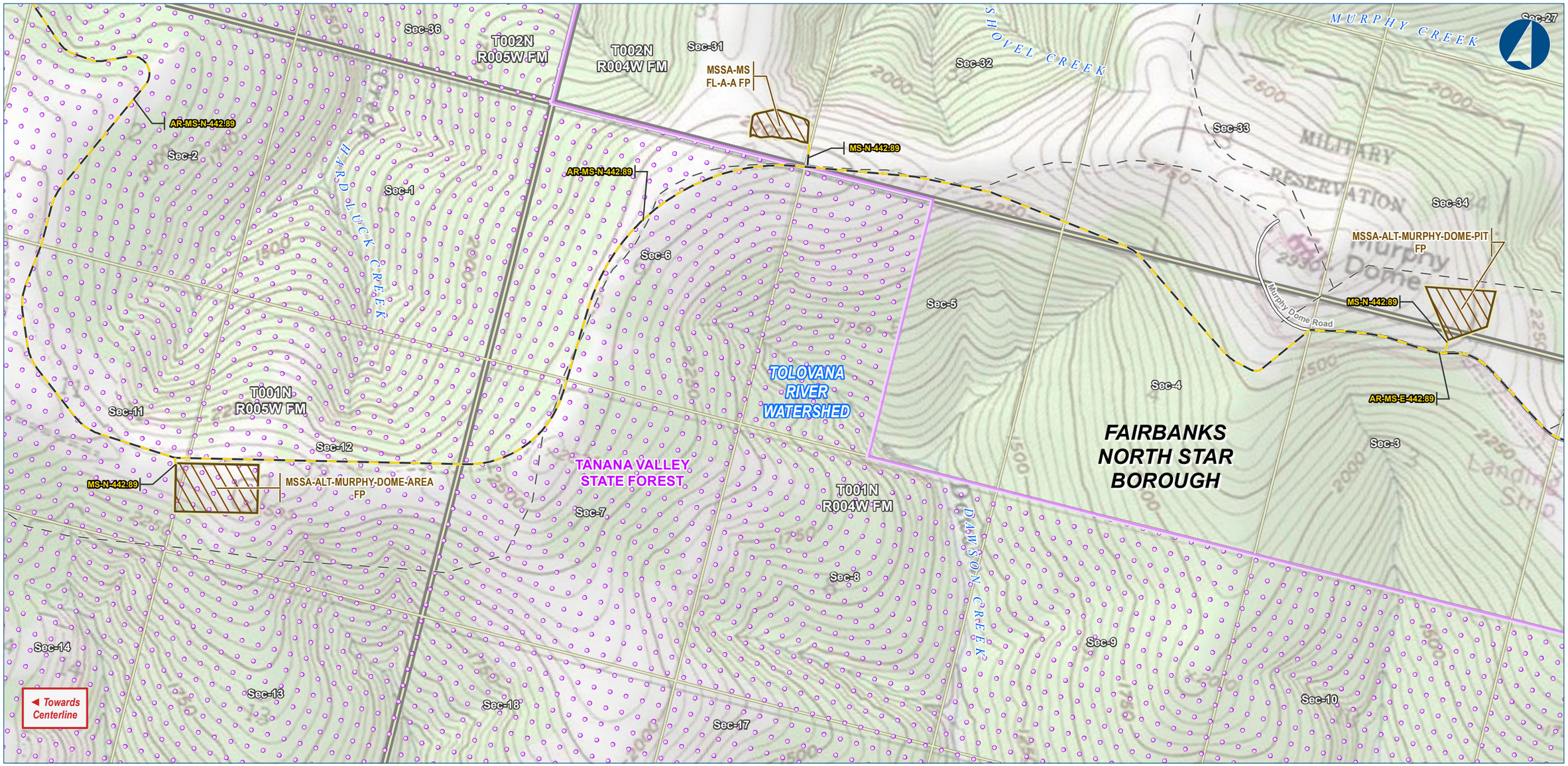

Alaska LNG Project

Legend

PIPELINE
- Alaska LNG Rev C2 Route
- Access Road - Gravel
- Permanent ROW
- Construction ROW
- ATWS
- Material Site Study Area (MSSA)

EXISTING FEATURES
- Existing Roads
- Off Road Trails
- Conservation Lands
- Section
- Township

ALASKA LNG PROJECT
Hydrology
Mainline Rev C2 Route
Off ROW Facilities & Access Roads

BOROUGH:	FAIRBANKS NORTH STAR	DRAWN BY:	AGDC
STATE:	ALASKA	CHECKED BY:	

REV. NO.:	REVISION	DATE
A	ISSUED FOR REVIEW	2017-03-14

PRELIMINARY

1:24,000 — 0 — ¼ — ½ Miles

DATE: 2017-03-14 | PROJECTION: NAD83 NSRS2007 ALASKAZONE4 FTUS 54392

DISCLAIMER

The information contained herein is for informational or planning purposes only, It does not nor should it be deemed to be an offer, request or proposals for rights or occupation of any kind. The Alaska LNG Project Participants and their respective officers, employees and agents, make no warranty, implied or otherwise, nor accept any liability, as to the accuracy or completeness of the information contained in these documents, drawings or electronic files. Do not remove or delete this note from document, drawing or electronic file.

DWG: RR2_APPENDIX_D3_ML_OFF_ROW_TOPO_REV_C2_CL | SHEET: 17

X:\AKLNG\Resource Reports\RR02\Appendix D\OFF ROW\RR2_APPENDIX_D3_MAINLINE_OFF_ROW_TOPO_REV_C2_CL.mxd

HYDROLOGY - MAINLINE REV C2 ROUTE - OFF ROW FACILITIES & ACCESS ROADS

ALASKA LNG

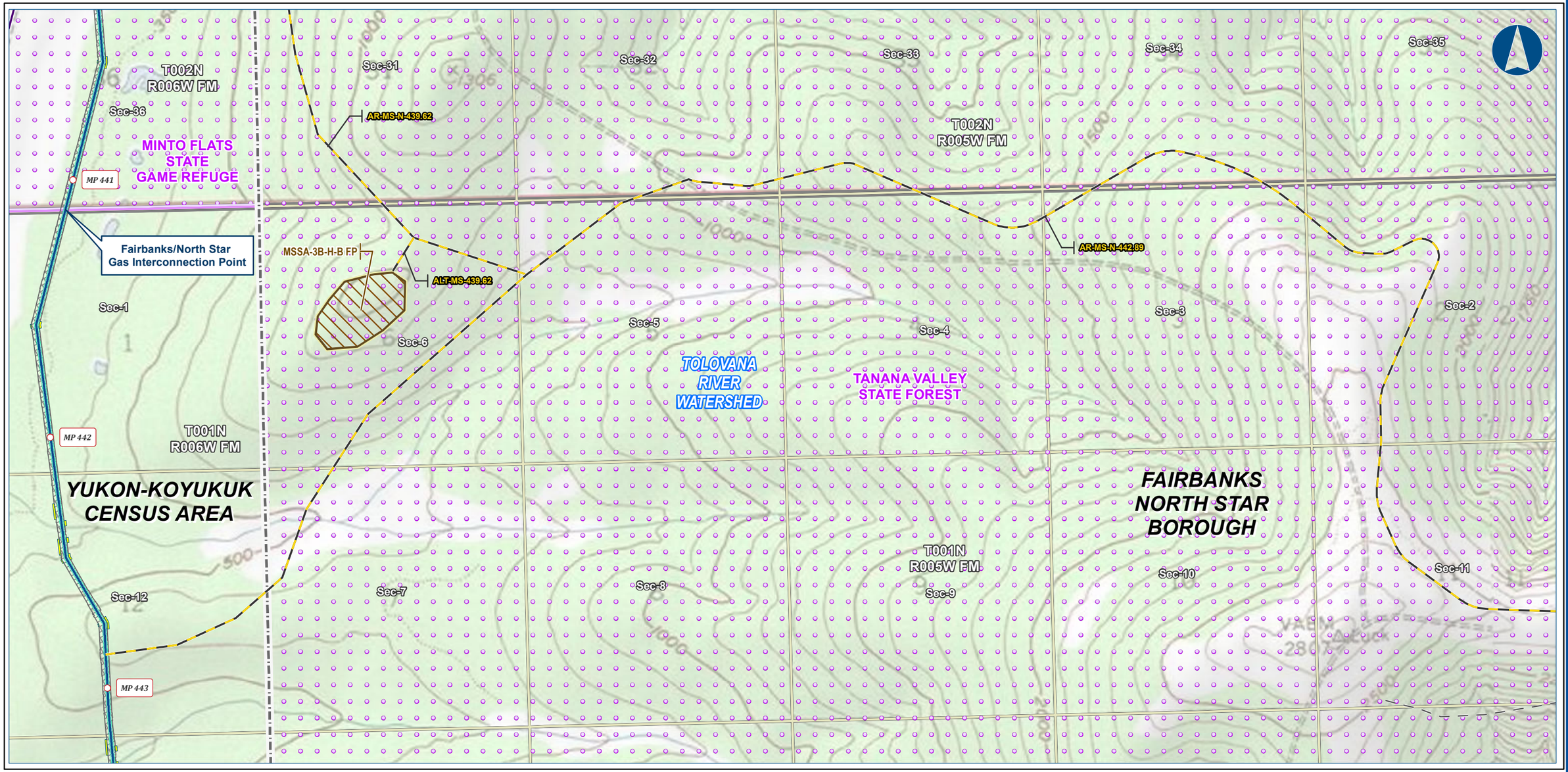

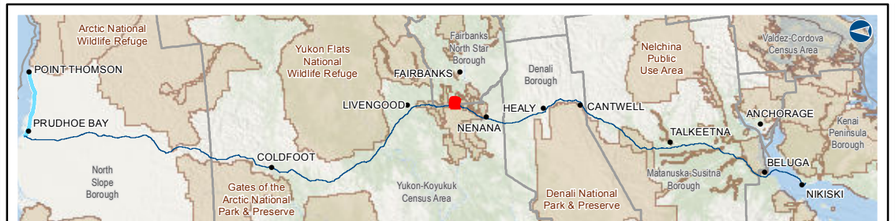

Alaska LNG Project

Legend

PIPELINE
- Alaska LNG Rev C2 Route
- Access Road - Gravel
- Permanent ROW
- Construction ROW
- ATWS
- Material Site Study Area (MSSA)

EXISTING FEATURES
- Existing Roads
- Revised Statute 2477 Trail
- Off Road Trails
- Borough / Census Area
- Conservation Lands
- Section
- Township

ALASKA LNG PROJECT
Hydrology
Mainline Rev C2 Route
Off ROW Facilities & Access Roads

BOROUGH:	FAIRBANKS NORTH STAR	DRAWN BY:	AGDC
STATE:	ALASKA	CHECKED BY:	

REV. NO.:	REVISION	DATE
A	ISSUED FOR REVIEW	2017-03-14

PRELIMINARY

1:24,000 — 0 — ¼ — ½ Miles

DATE: 2017-03-14 | PROJECTION: NAD83 NSRS2007 ALASKAZONE4 FTUS 54392

DISCLAIMER

The information contained herein is for informational or planning purposes only, It does not nor should it be deemed to be an offer, request or proposals for rights or occupation of any kind. The Alaska LNG Project Participants and their respective officers, employees and agents, make no warranty, implied or otherwise, nor accept any liability, as to the accuracy or completeness of the information contained in these documents, drawings or electronic files. Do not remove or delete this note from document, drawing or electronic file.

DWG: RR2_APPENDIX_D3_ML_OFF_ROW_TOPO_REV_C2_CL | SHEET: 18

X:\AKLNG\Resource Reports\RR02\Appendix D\OFF ROW\RR2_APPENDIX_D3_MAINLINE_OFF_ROW_TOPO_REV_C2_CL.mxd

HYDROLOGY - MAINLINE REV C2 ROUTE - OFF ROW FACILITIES & ACCESS ROADS

ALASKA LNG

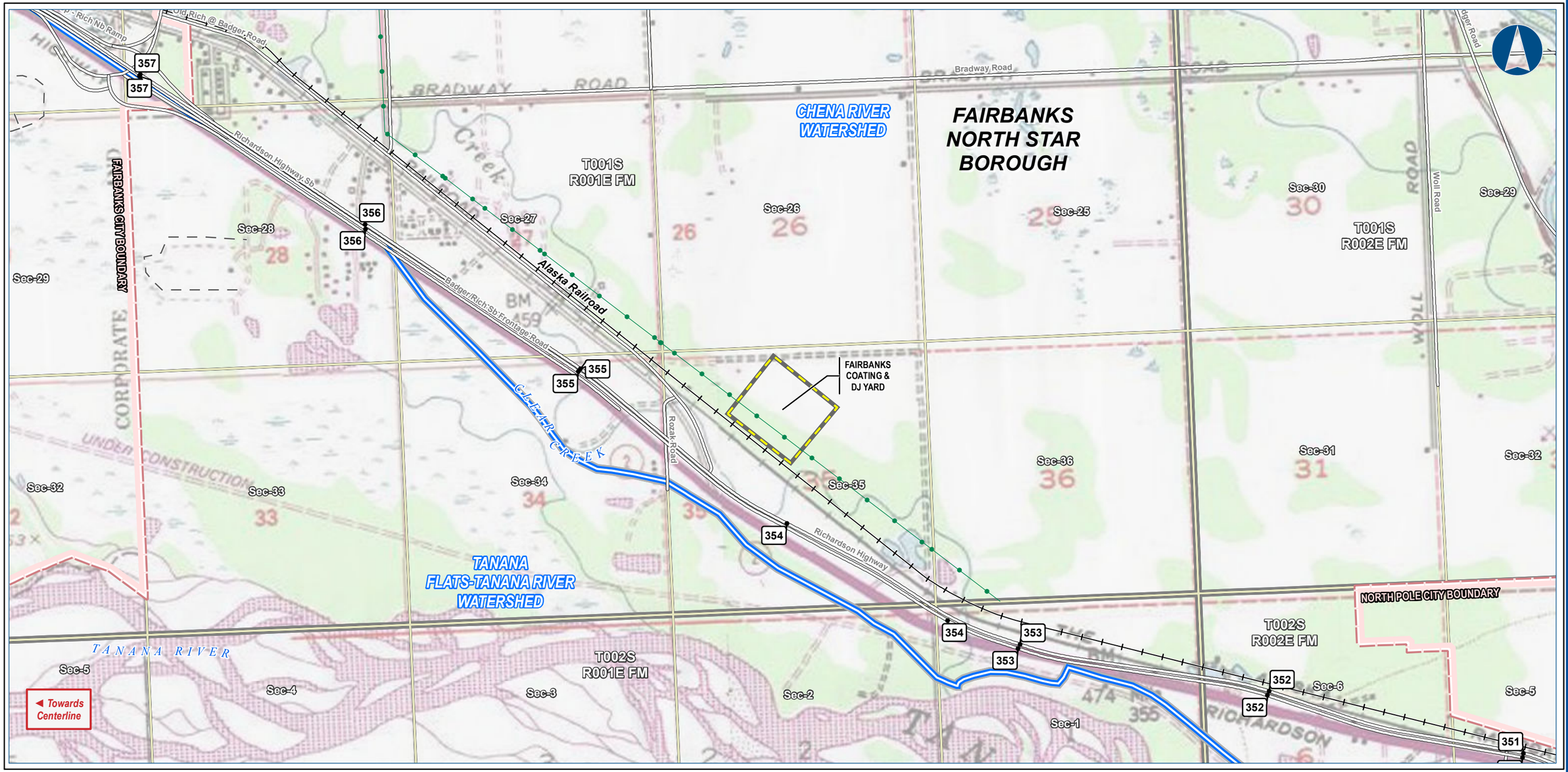

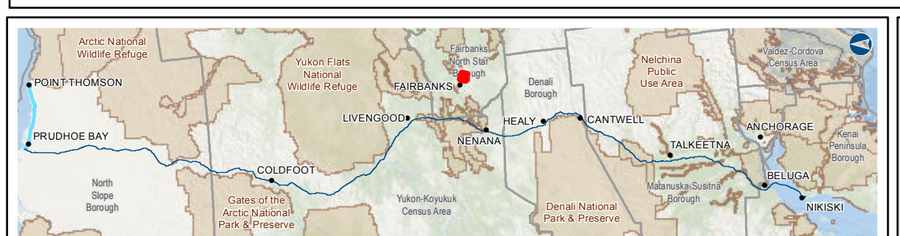

Alaska LNG Project

Legend

PIPELINE
- Alaska LNG Rev C2 Route

- Permanent ROW
- Construction ROW
- ATWS
- Double Joint Coating Yard

EXISTING FEATURES
- Existing Roads
- Railroad
- Off Road Trails
- Existing Pipeline
- Watershed Boundary
- Incorporated City Boundary
- Section
- Township

ALASKA LNG PROJECT
Hydrology
Mainline Rev C2 Route
Off ROW Facilities & Access Roads

BOROUGH:	FAIRBANKS NORTH STAR	DRAWN BY:	AGDC
STATE:	ALASKA	CHECKED BY:	

REV. NO.:	REVISION	DATE
A	ISSUED FOR REVIEW	2017-03-14

PRELIMINARY

1:24,000 — 0 — ¼ — ½ Miles

DATE: 2017-03-14 | PROJECTION: NAD83 NSRS2007 ALASKAZONE4 FTUS 54392

DISCLAIMER

The information contained herein is for informational or planning purposes only, It does not nor should it be deemed to be an offer, request or proposals for rights or occupation of any kind. The Alaska LNG Project Participants and their respective officers, employees and agents, make no warranty, implied or otherwise, nor accept any liability, as to the accuracy or completeness of the information contained in these documents, drawings or electronic files. Do not remove or delete this note from document, drawing or electronic file.

DWG: RR2_APPENDIX_D3_ML_OFF_ROW_TOPO_REV_C2_CL | SHEET: 19

X:\AKLNG\Resource Reports\RR02\Appendix D\OFF ROW\RR2_APPENDIX_D3_MAINLINE_OFF_ROW_TOPO_REV_C2_CL.mxd

HYDROLOGY - MAINLINE REV C2 ROUTE - OFF ROW FACILITIES & ACCESS ROADS

ALASKA LNG

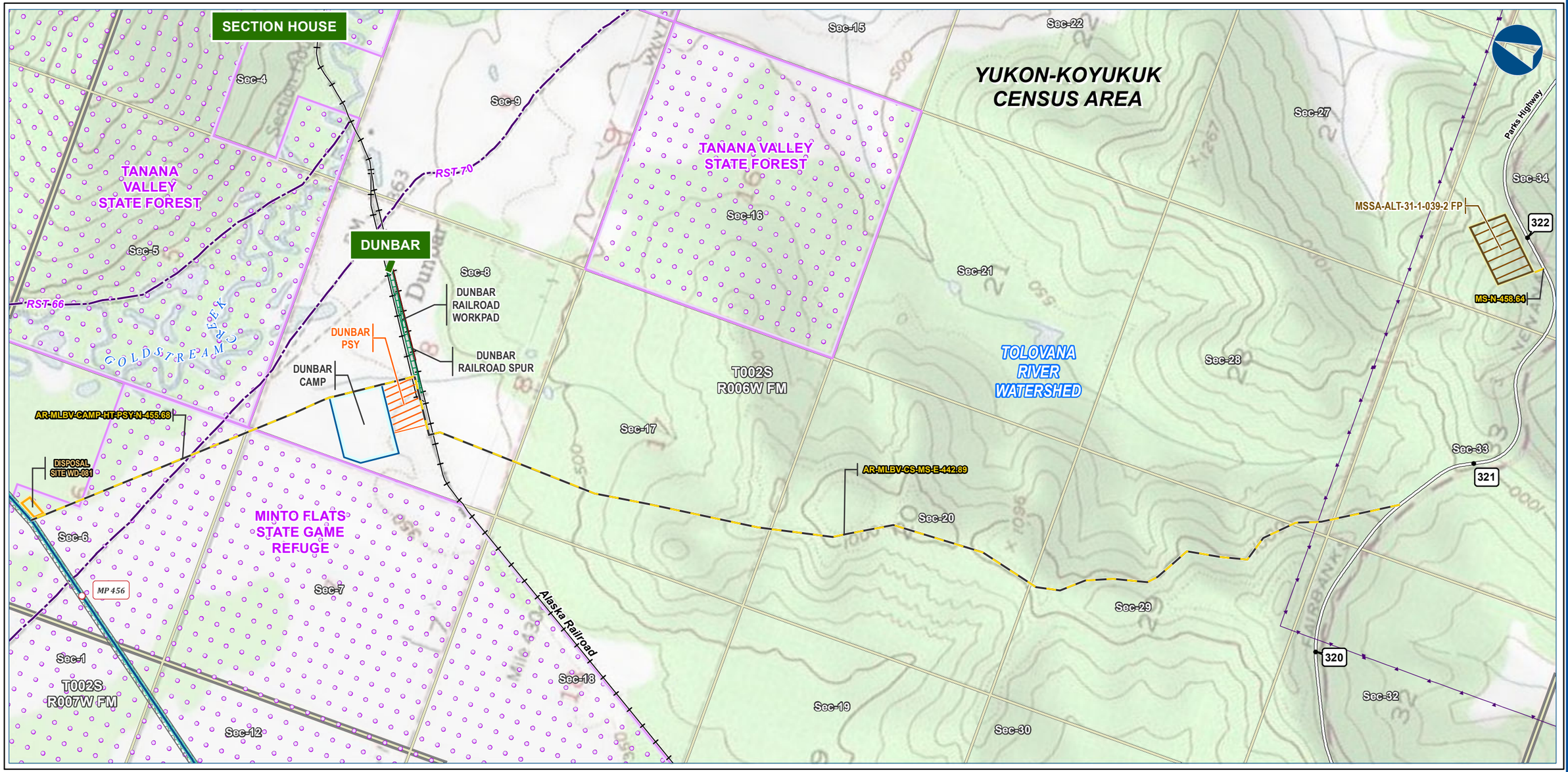

Alaska LNG Project

Legend

PIPELINE
- Alaska LNG Rev C2 Route
- Access Road - Gravel

- Permanent ROW
- Construction ROW
- ATWS
- Off ROW Camp
- Pipe Storage Yard (PSY)
- Railroad Workpad
- Railroad Spur
- Disposal Site
- Material Site Study Area (MSSA)

EXISTING FEATURES
- Existing Roads
- Railroad
- Revised Statute 2477 Trail
- Buried Cable
- Conservation Lands
- Alaska DOT Place Names
- Section
- Township

ALASKA LNG PROJECT
Hydrology
Mainline Rev C2 Route
Off ROW Facilities & Access Roads

CENSUS AREA:	YUKON-KOYUKUK	DRAWN BY:	AGDC
STATE:	ALASKA	CHECKED BY:	

REV. NO.:	REVISION	DATE
A	ISSUED FOR REVIEW	2017-03-14

PRELIMINARY

1:24,000 — 0 ¼ ½ Miles

DATE: 2017-03-14 | PROJECTION: NAD83 NSRS2007 ALASKAZONE4 FTUS 54392

DISCLAIMER

The information contained herein is for informational or planning purposes only, It does not nor should it be deemed to be an offer, request or proposals for rights or occupation of any kind. The Alaska LNG Project Participants and their respective officers, employees and agents, make no warranty, implied or otherwise, nor accept any liability, as to the accuracy or completeness of the information contained in these documents, drawings or electronic files. Do not remove or delete this note from document, drawing or electronic file.

DWG: RR2_APPENDIX_D3_ML_OFF_ROW_TOPO_REV_C2_CL | SHEET: 20

X:\AKLNG\Resource Reports\RR02\Appendix D\OFF ROW\RR2_APPENDIX_D3_MAINLINE_OFF_ROW_TOPO_REV_C2_CL.mxd

HYDROLOGY - MAINLINE REV C2 ROUTE - OFF ROW FACILITIES & ACCESS ROADS

ALASKA LNG

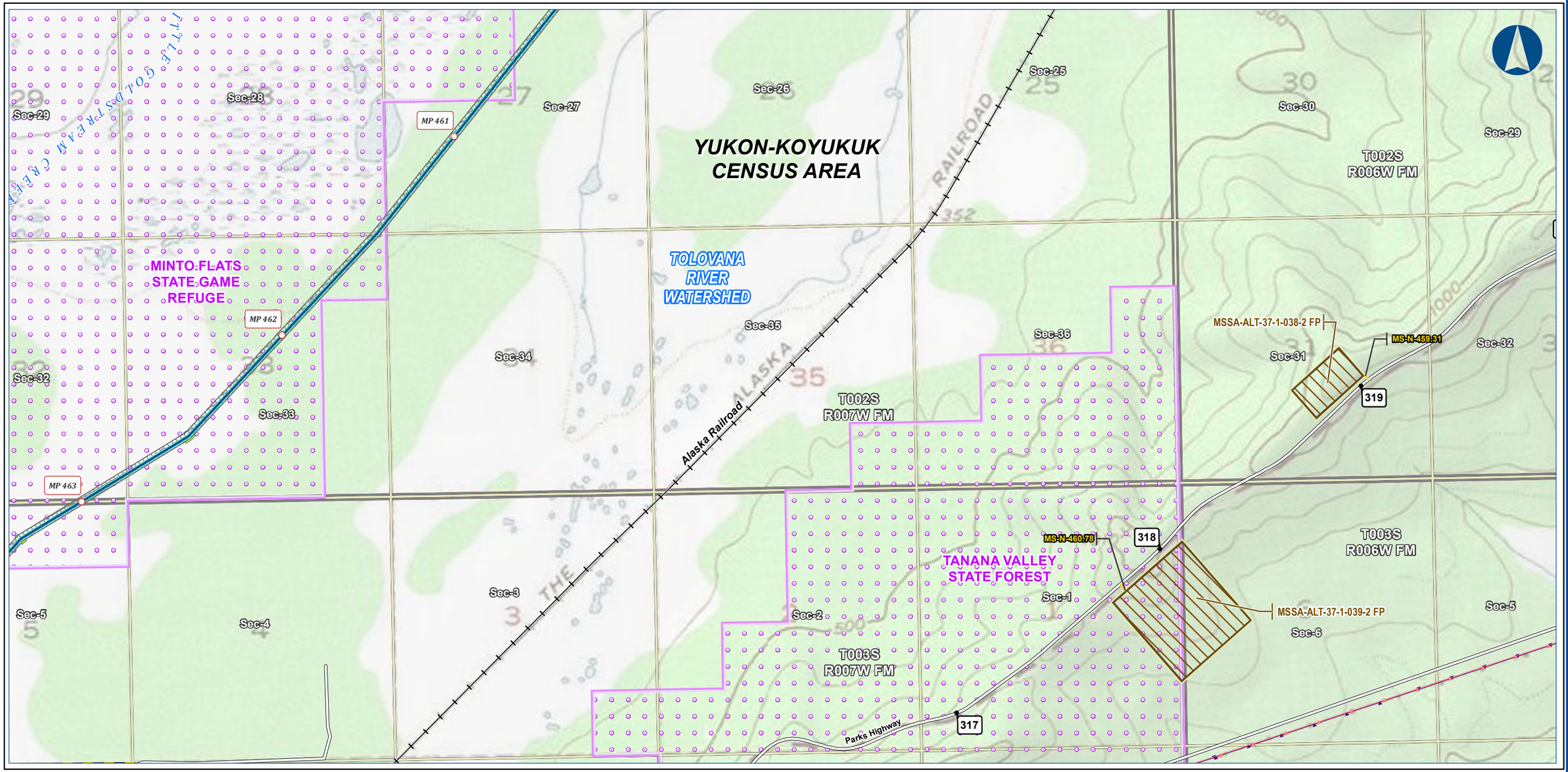

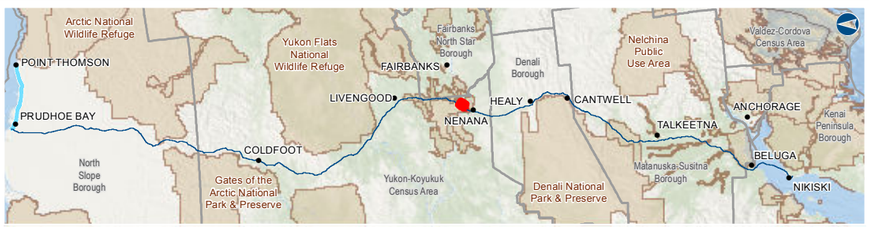

Alaska LNG Project

Legend

PIPELINE
- Alaska LNG Rev C2 Route
- Access Road - Gravel
- Permanent ROW
- Construction ROW
- ATWS
- Material Site Study Area (MSSA)

EXISTING FEATURES
- Existing Roads
- Railroad
- Buried Cable
- Overhead Powerline
- Conservation Lands
- Section
- Township

ALASKA LNG PROJECT
Hydrology
Mainline Rev C2 Route
Off ROW Facilities & Access Roads

CENSUS AREA:	YUKON-KOYUKUK	DRAWN BY:	AGDC
STATE:	ALASKA	CHECKED BY:	

REV. NO.:	REVISION	DATE
A	ISSUED FOR REVIEW	2017-03-14

PRELIMINARY

1:24,000 — 0 ¼ ½ Miles

DISCLAIMER

The information contained herein is for informational or planning purposes only, It does not nor should it be deemed to be an offer, request or proposals for rights or occupation of any kind. The Alaska LNG Project Participants and their respective officers, employees and agents, make no warranty, implied or otherwise, nor accept any liability, as to the accuracy or completeness of the information contained in these documents, drawings or electronic files. Do not remove or delete this note from document, drawing or electronic file.

DATE: 2017-03-14 | PROJECTION: NAD83 NSRS2007 ALASKAZONE4 FTUS 54392 | DWG: RR2_APPENDIX_D3_ML_OFF_ROW_TOPO_REV_C2_CL | SHEET: 21

X:\AKLNG\Resource Reports\RR02\Appendix D\OFF ROW\RR2_APPENDIX_D3_MAINLINE_OFF_ROW_TOPO_REV_C2_CL.mxd

HYDROLOGY - MAINLINE REV C2 ROUTE - OFF ROW FACILITIES & ACCESS ROADS

ALASKA LNG

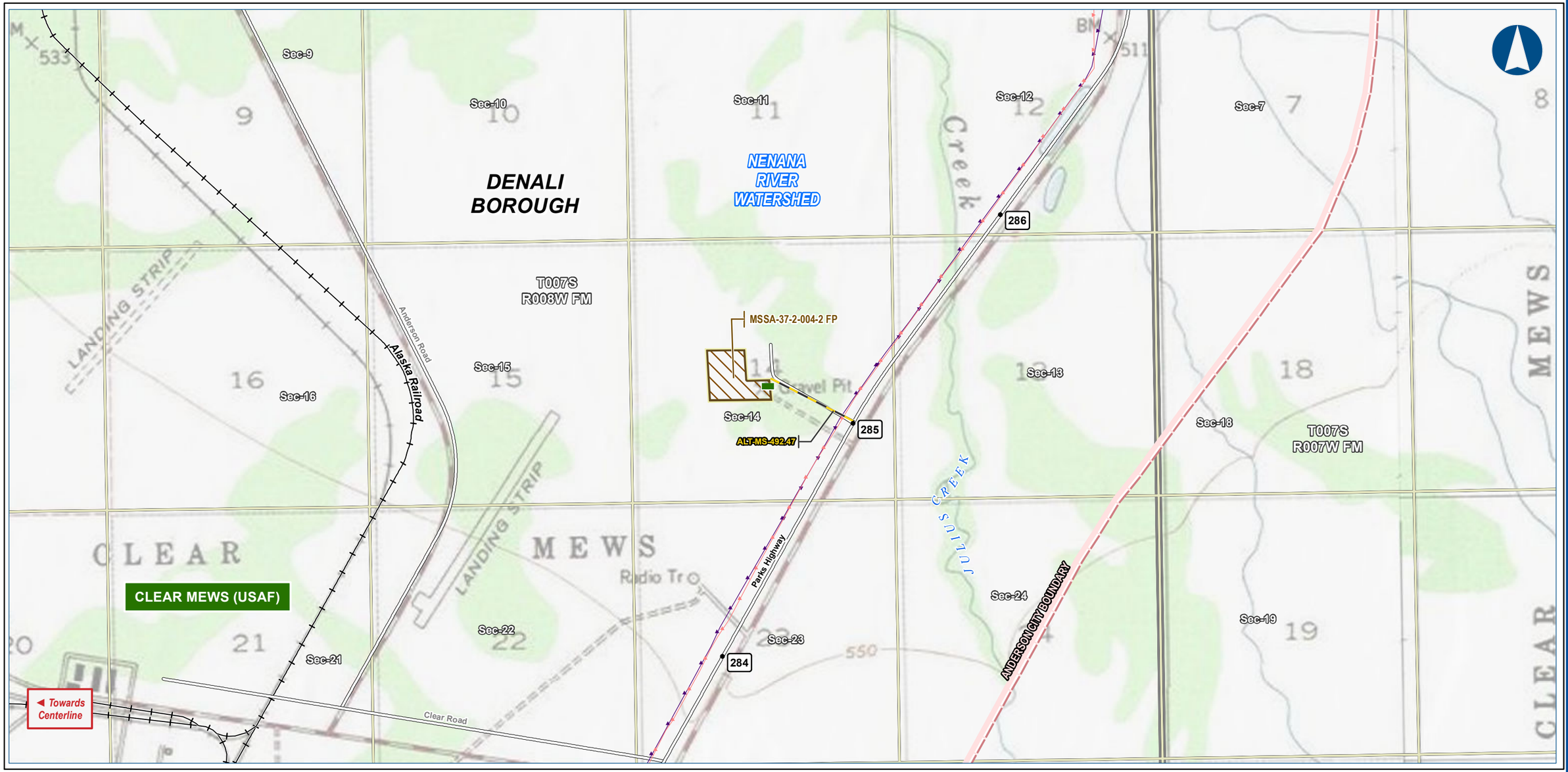

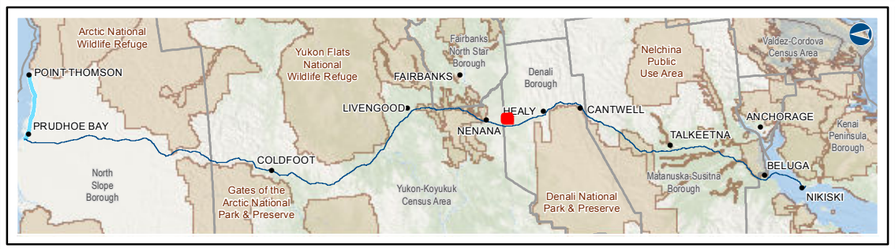

Alaska LNG Project

Legend

PIPELINE
- Alaska LNG Rev C2 Route
- Access Road - Gravel
- Permanent ROW
- Construction ROW
- ATWS
- Material Site Study Area (MSSA)

EXISTING FEATURES
- Existing Roads
- Railroad
- Buried Cable
- Overhead Powerline
- Incorporated City Boundary
- Alaska DOT Place Names
- Section
- Township

ALASKA LNG PROJECT
Hydrology
Mainline Rev C2 Route
Off ROW Facilities & Access Roads

BOROUGH:	DENALI	DRAWN BY:	AGDC
STATE:	ALASKA	CHECKED BY:	

REV. NO.:	REVISION	DATE
A	ISSUED FOR REVIEW	2017-03-14

PRELIMINARY

1:24,000 — 0 ¼ ½ Miles

DATE: 2017-03-14 | PROJECTION: NAD83 NSRS2007 ALASKAZONE4 FTUS 54392

DISCLAIMER

The information contained herein is for informational or planning purposes only, It does not nor should it be deemed to be an offer, request or proposals for rights or occupation of any kind. The Alaska LNG Project Participants and their respective officers, employees and agents, make no warranty, implied or otherwise, nor accept any liability, as to the accuracy or completeness of the information contained in these documents, drawings or electronic files. Do not remove or delete this note from document, drawing or electronic file.

DWG: RR2_APPENDIX_D3_ML_OFF_ROW_TOPO_REV_C2_CL | SHEET: 22

X:\AKLNG\Resource Reports\RR02\Appendix D\OFF ROW\RR2_APPENDIX_D3_MAINLINE_OFF_ROW_TOPO_REV_C2_CL.mxd

HYDROLOGY - MAINLINE REV C2 ROUTE - OFF ROW FACILITIES & ACCESS ROADS

ALASKA LNG

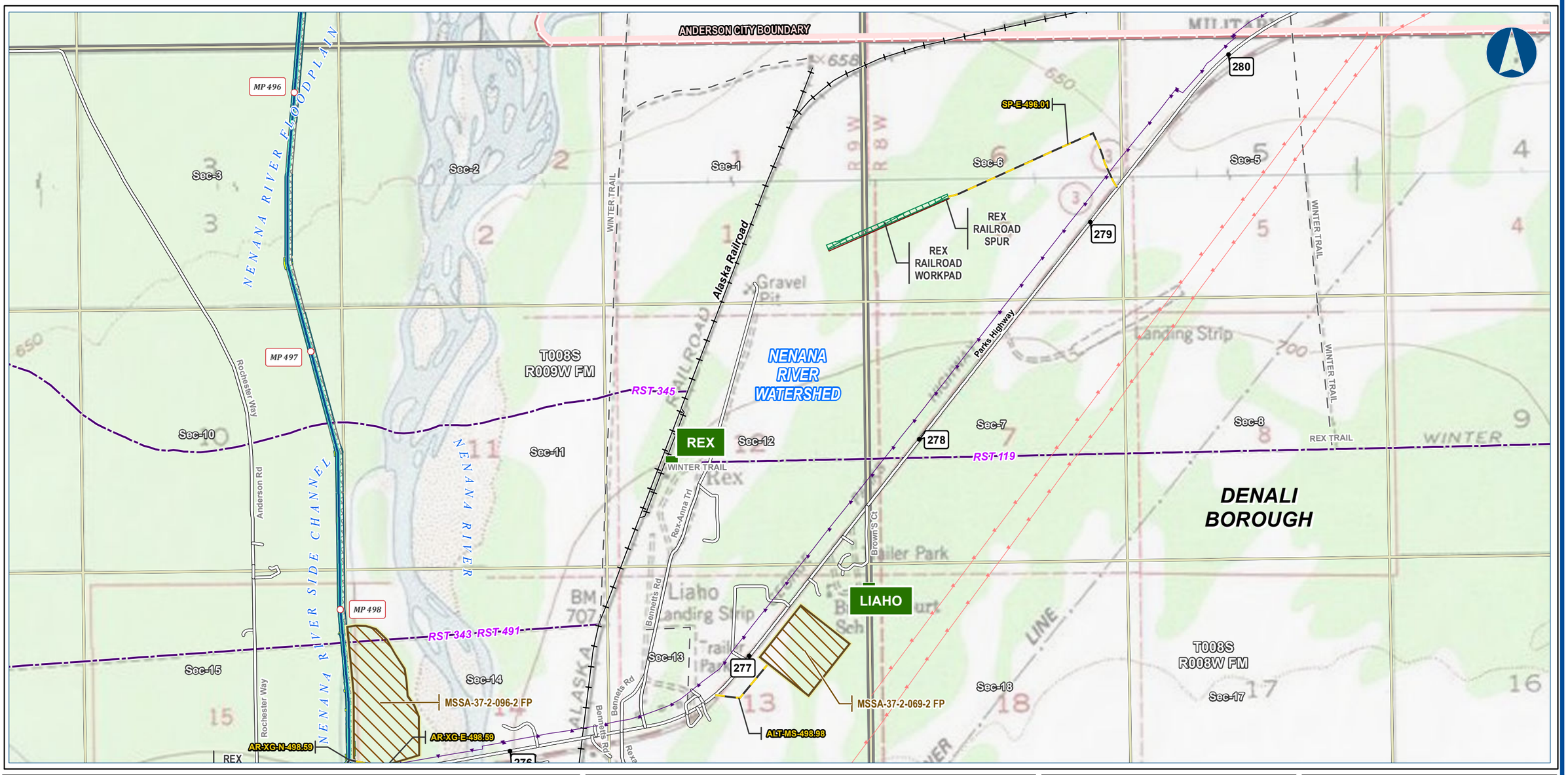

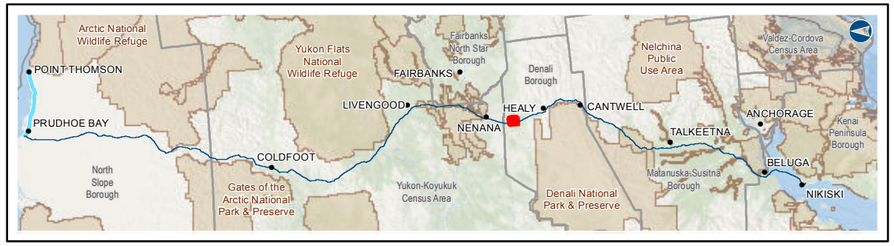

Alaska LNG Project

Legend

PIPELINE
- Alaska LNG Rev C2 Route
- Access Road - Gravel

- Permanent ROW
- Construction ROW
- ATWS
- Railroad Workpad
- Railroad Spur
- Material Site Study Area (MSSA)

EXISTING FEATURES
- Existing Roads
- Railroad
- Revised Statute 2477 Trail
- Off Road Trails
- Buried Cable
- Overhead Powerline
- Incorporated City Boundary
- Alaska DOT Place Names
- Section
- Township

ALASKA LNG PROJECT
Hydrology
Mainline Rev C2 Route
Off ROW Facilities & Access Roads

BOROUGH:	DENALI	DRAWN BY:	AGDC
STATE:	ALASKA	CHECKED BY:	

REV. NO.:	REVISION	DATE
A	ISSUED FOR REVIEW	2017-03-14

PRELIMINARY

1:24,000 — 0 — ¼ — ½ Miles

DATE: 2017-03-14 | PROJECTION: NAD83 NSRS2007 ALASKAZONE4 FTUS 54392

DISCLAIMER

The information contained herein is for informational or planning purposes only, It does not nor should it be deemed to be an offer, request or proposals for rights or occupation of any kind. The Alaska LNG Project Participants and their respective officers, employees and agents, make no warranty, implied or otherwise, nor accept any liability, as to the accuracy or completeness of the information contained in these documents, drawings or electronic files. Do not remove or delete this note from document, drawing or electronic file.

DWG: RR2_APPENDIX_D3_ML_OFF_ROW_TOPO_REV_C2_CL | SHEET: 23

X:\AKLNG\Resource Reports\RR02\Appendix D\OFF ROW\RR2_APPENDIX_D3_MAINLINE_OFF_ROW_TOPO_REV_C2_CL.mxd

HYDROLOGY - MAINLINE REV C2 ROUTE - OFF ROW FACILITIES & ACCESS ROADS

ALASKA LNG

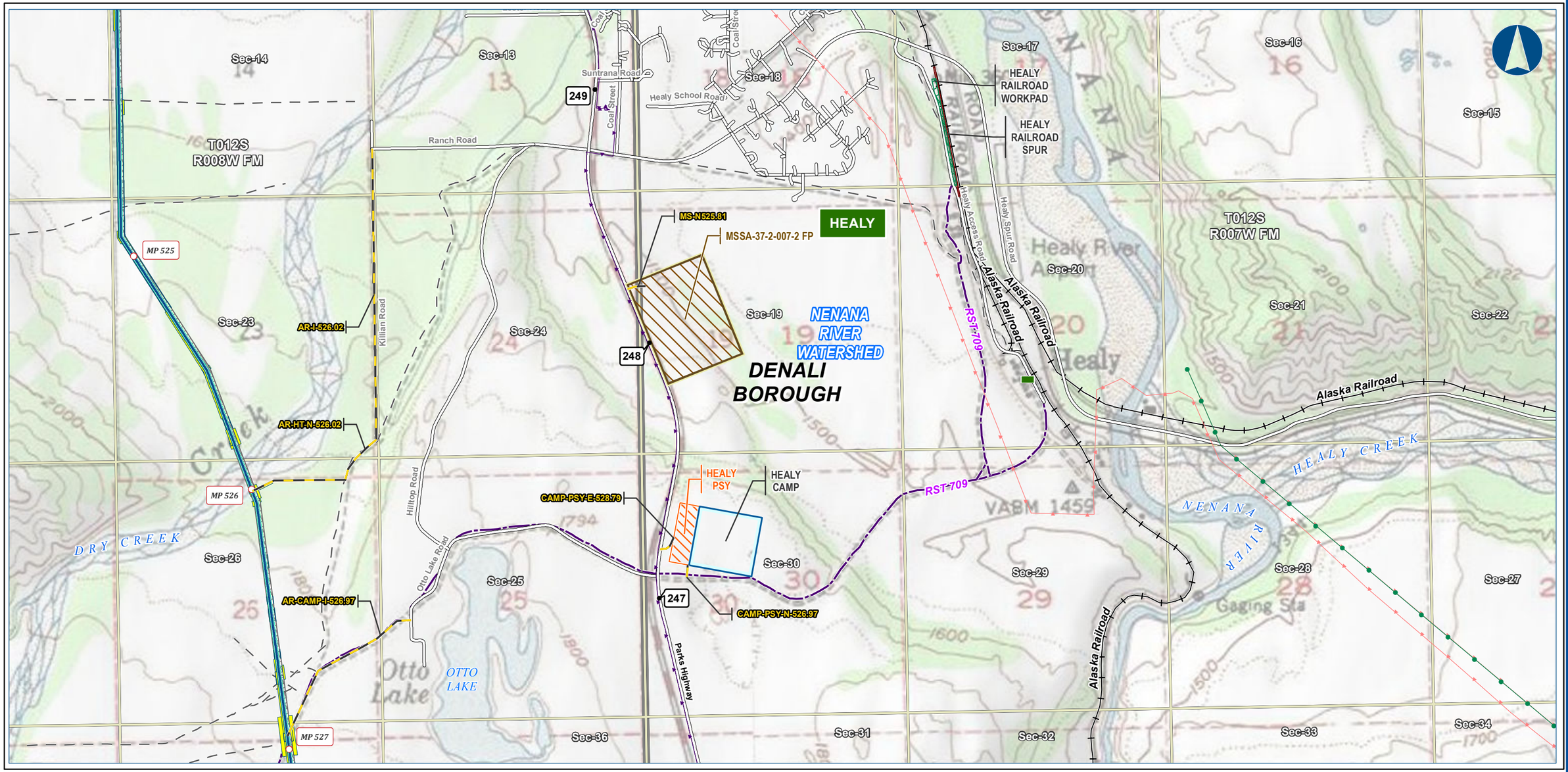

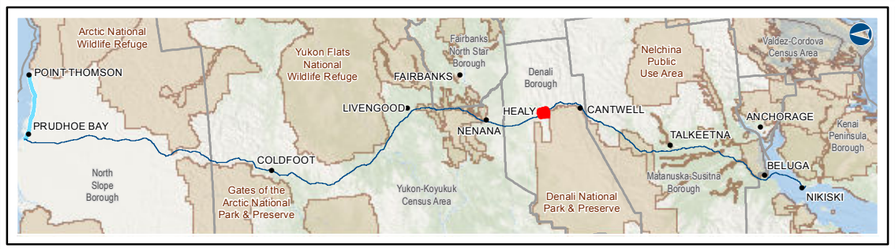

Alaska LNG Project

Legend

PIPELINE
- Alaska LNG Rev C2 Route
- Access Road - Gravel

- Permanent ROW
- Construction ROW
- ATWS
- Off ROW Camp
- Pipe Storage Yard (PSY)
- Railroad Workpad
- Railroad Spur
- Material Site Study Area (MSSA)

EXISTING FEATURES
- Existing Roads
- Railroad
- Revised Statute 2477 Trail
- Off Road Trails
- Existing Pipeline
- Buried Cable
- Overhead Powerline
- Alaska DOT Place Names
- Section
- Township

ALASKA LNG PROJECT
Hydrology
Mainline Rev C2 Route
Off ROW Facilities & Access Roads

BOROUGH:	DENALI	DRAWN BY:	AGDC
STATE:	ALASKA	CHECKED BY:	

REV. NO.:	REVISION	DATE
A	ISSUED FOR REVIEW	2017-03-14

PRELIMINARY

1:24,000 — 0 ¼ ½ Miles

DATE: 2017-03-14 | PROJECTION: NAD83 NSRS2007 ALASKAZONE4 FTUS 54392

DISCLAIMER

The information contained herein is for informational or planning purposes only, It does not nor should it be deemed to be an offer, request or proposals for rights or occupation of any kind. The Alaska LNG Project Participants and their respective officers, employees and agents, make no warranty, implied or otherwise, nor accept any liability, as to the accuracy or completeness of the information contained in these documents, drawings or electronic files. Do not remove or delete this note from document, drawing or electronic file.

DWG: RR2_APPENDIX_D3_ML_OFF_ROW_TOPO_REV_C2_CL | SHEET: 24

X:\AKLNG\Resource Reports\RR02\Appendix D\OFF ROW\RR2_APPENDIX_D3_MAINLINE_OFF_ROW_TOPO_REV_C2_CL.mxd

HYDROLOGY - MAINLINE REV C2 ROUTE - OFF ROW FACILITIES & ACCESS ROADS

ALASKA LNG

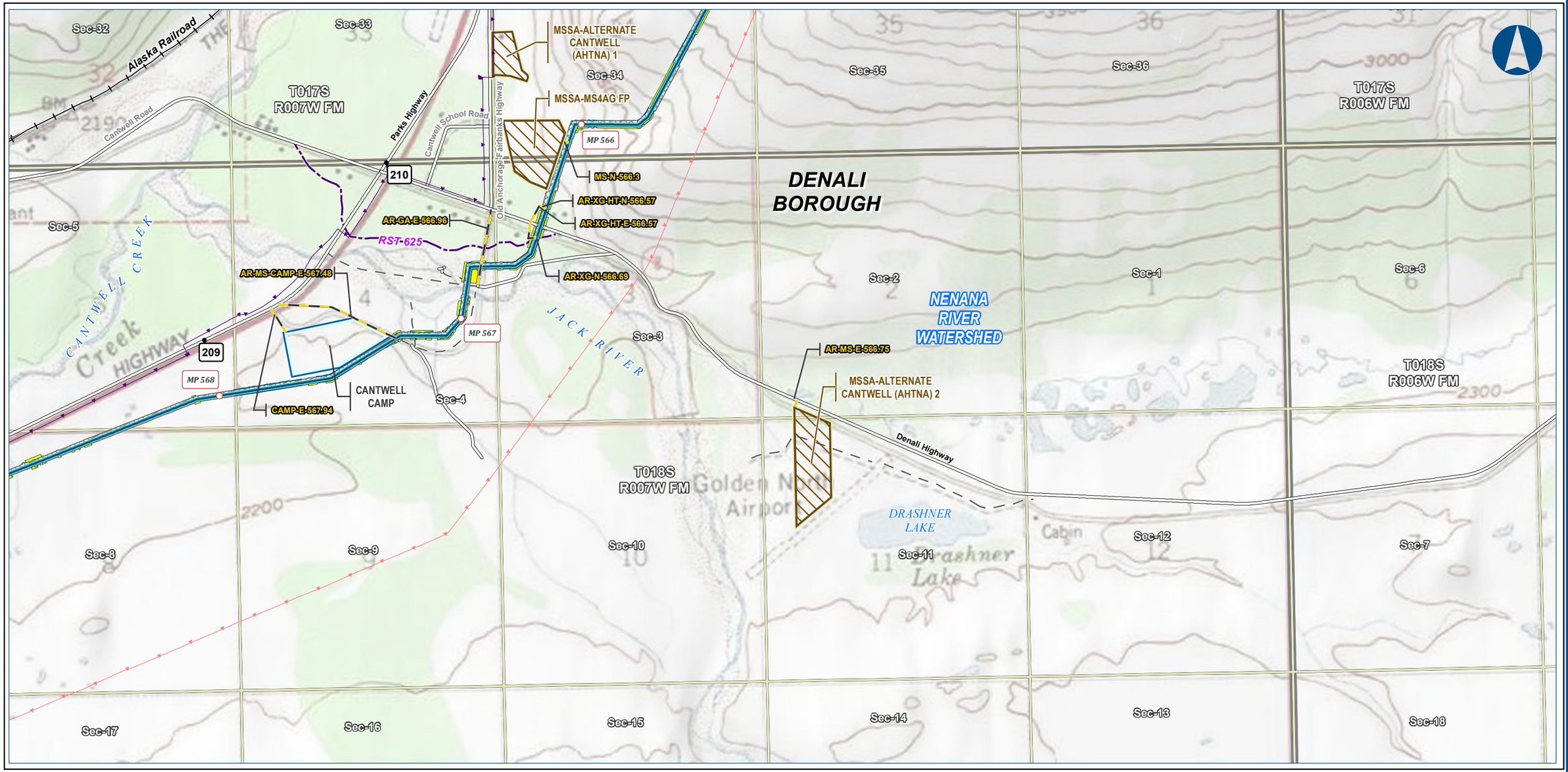

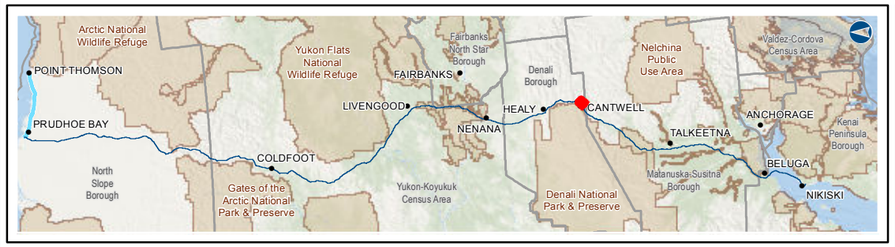

Alaska LNG Project

Legend

PIPELINE
- Alaska LNG Rev C2 Route
- Access Road - Gravel

- Permanent ROW
- Construction ROW
- ATWS
- Off ROW Camp
- Material Site Study Area (MSSA)

EXISTING FEATURES
- Existing Roads
- Railroad
- Revised Statute 2477 Trail
- Off Road Trails
- Buried Cable
- Overhead Powerline
- Section
- Township

ALASKA LNG PROJECT
Hydrology
Mainline Rev C2 Route
Off ROW Facilities & Access Roads

BOROUGH:	DENALI	DRAWN BY:	AGDC
STATE:	ALASKA	CHECKED BY:	

REV. NO.:	REVISION	DATE
A	ISSUED FOR REVIEW	2017-03-14

PRELIMINARY

1:24,000 — 0 ¼ ½ Miles

DATE: 2017-03-14 | PROJECTION: NAD83 NSRS2007 ALASKAZONE4 FTUS 54392

DISCLAIMER

The information contained herein is for informational or planning purposes only, It does not nor should it be deemed to be an offer, request or proposals for rights or occupation of any kind. The Alaska LNG Project Participants and their respective officers, employees and agents, make no warranty, implied or otherwise, nor accept any liability, as to the accuracy or completeness of the information contained in these documents, drawings or electronic files. Do not remove or delete this note from document, drawing or electronic file.

DWG: RR2_APPENDIX_D3_ML_OFF_ROW_TOPO_REV_C2_CL | SHEET: 25

X:\AKLNG\Resource Reports\RR02\Appendix D\OFF ROW\RR2_APPENDIX_D3_MAINLINE_OFF_ROW_TOPO_REV_C2_CL.mxd

HYDROLOGY - MAINLINE REV C2 ROUTE - OFF ROW FACILITIES & ACCESS ROADS

ALASKA LNG

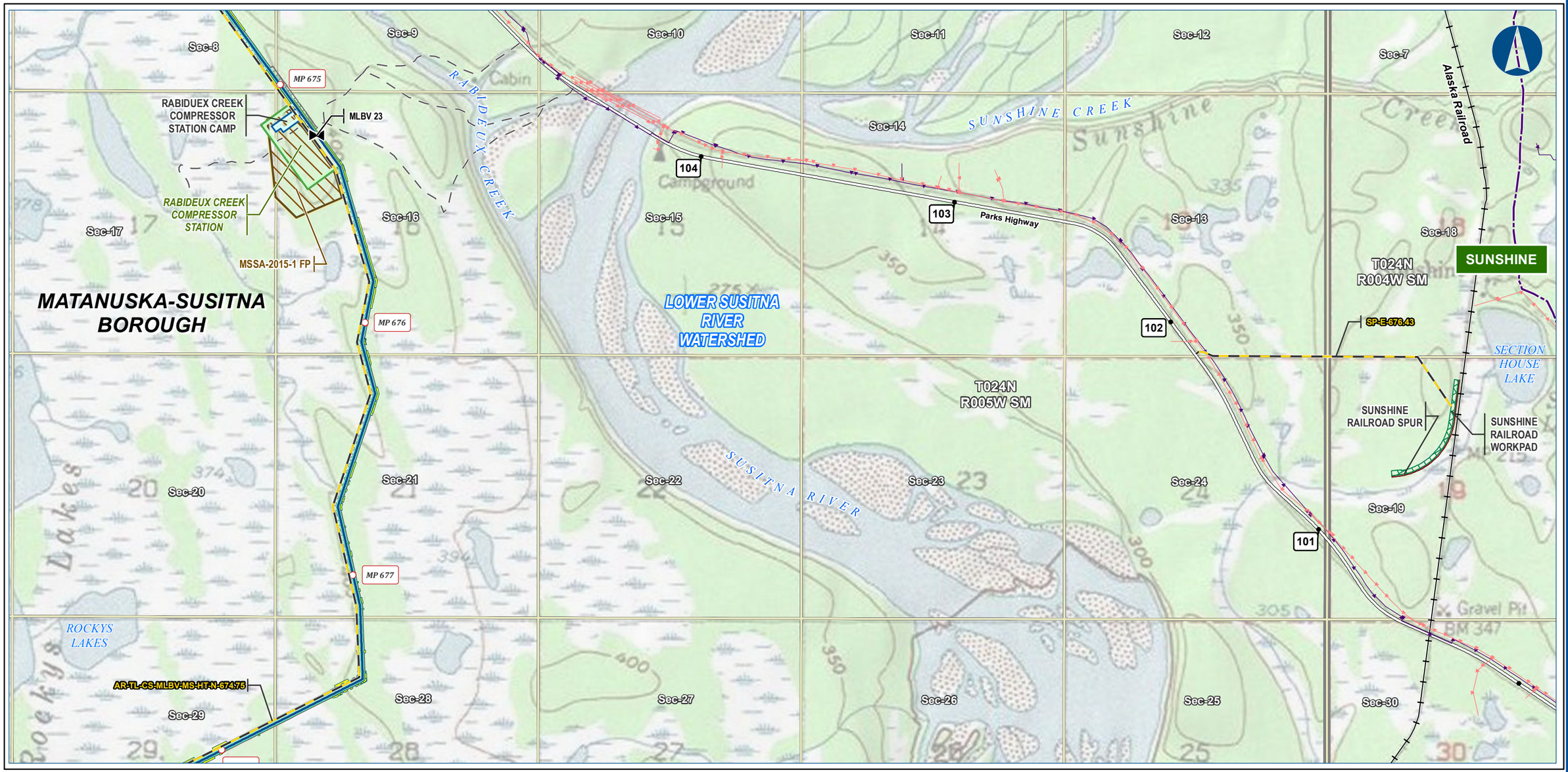

Alaska LNG Project

Legend

PIPELINE
- Alaska LNG Rev C2 Route
- Access Road - Gravel
- Mainline Blockvalve

- Permanent ROW
- Construction ROW
- ATWS
- Compressor Station
- Camp
- Railroad Workpad
- Railroad Spur
- Material Site Study Area (MSSA)

EXISTING FEATURES
- Existing Roads
- Railroad
- Revised Statute 2477 Trail
- Off Road Trails
- Buried Cable
- Overhead Powerline
- Alaska DOT Place Names
- Section
- Township

ALASKA LNG PROJECT
Hydrology
Mainline Rev C2 Route
Off ROW Facilities & Access Roads

BOROUGH:	MATANUSKA-SUSITNA	DRAWN BY:	AGDC
STATE:	ALASKA	CHECKED BY:	

REV. NO.:	REVISION	DATE
A	ISSUED FOR REVIEW	2017-03-14

PRELIMINARY

1:24,000 — 0 ¼ ½ Miles

DATE: 2017-03-14 | PROJECTION: NAD83 NSRS2007 ALASKAZONE4 FTUS 54392

DISCLAIMER

The information contained herein is for informational or planning purposes only, It does not nor should it be deemed to be an offer, request or proposals for rights or occupation of any kind. The Alaska LNG Project Participants and their respective officers, employees and agents, make no warranty, implied or otherwise, nor accept any liability, as to the accuracy or completeness of the information contained in these documents, drawings or electronic files. Do not remove or delete this note from document, drawing or electronic file.

DWG: RR2_APPENDIX_D3_ML_OFF_ROW_TOPO_REV_C2_CL | SHEET: 26

X:\AKLNG\Resource Reports\RR02\Appendix D\OFF ROW\RR2_APPENDIX_D3_MAINLINE_OFF_ROW_TOPO_REV_C2_CL.mxd

HYDROLOGY - MAINLINE REV C2 ROUTE - OFF ROW FACILITIES & ACCESS ROADS

ALASKA LNG

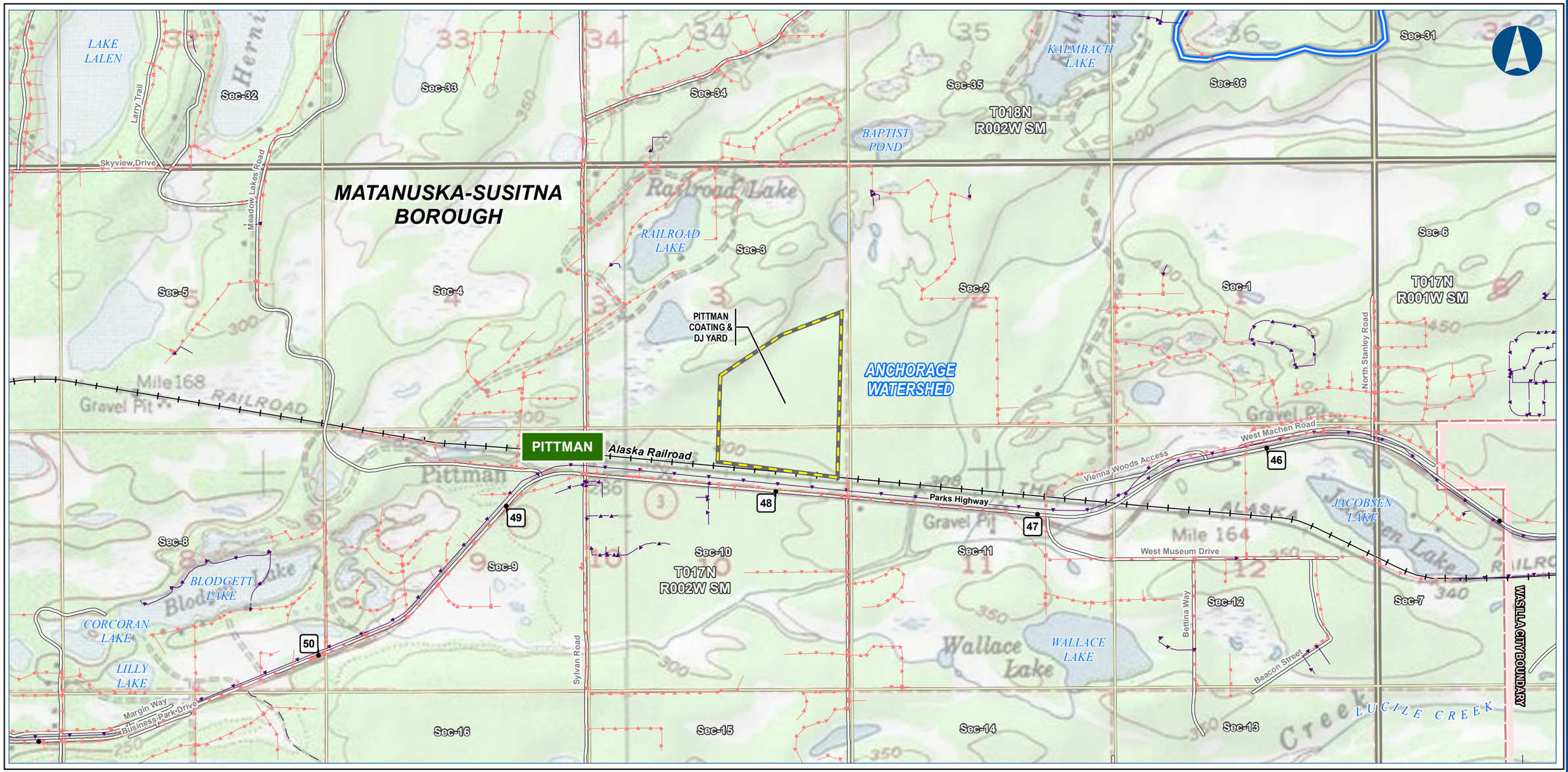

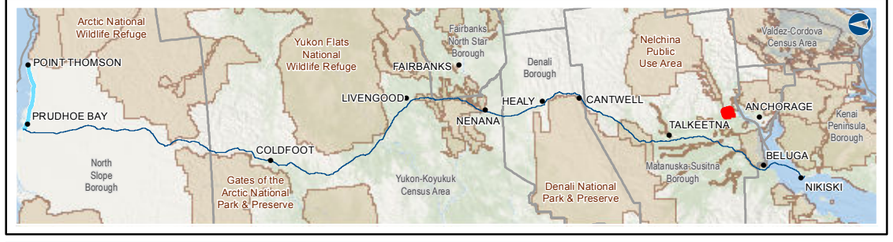

Alaska LNG Project

Legend

PIPELINE
- Alaska LNG Rev C2 Route

- Permanent ROW
- Construction ROW
- ATWS
- Double Joint Coating Yard

EXISTING FEATURES
- Existing Roads
- Railroad
- Off Road Trails
- Buried Cable
- Overhead Powerline
- Watershed Boundary
- Incorporated City Boundary
- Alaska DOT Place Names
- Section
- Township

ALASKA LNG PROJECT
Hydrology
Mainline Rev C2 Route
Off ROW Facilities & Access Roads

BOROUGH:	MATANUSKA-SUSITNA	DRAWN BY:	AGDC
STATE:	ALASKA	CHECKED BY:	

REV. NO.:	REVISION	DATE
A	ISSUED FOR REVIEW	2017-03-14

PRELIMINARY

1:24,000 — 0 ¼ ½ Miles

DATE: 2017-03-14 | PROJECTION: NAD83 NSRS2007 ALASKAZONE4 FTUS 54392

DISCLAIMER

The information contained herein is for informational or planning purposes only, It does not nor should it be deemed to be an offer, request or proposals for rights or occupation of any kind. The Alaska LNG Project Participants and their respective officers, employees and agents, make no warranty, implied or otherwise, nor accept any liability, as to the accuracy or completeness of the information contained in these documents, drawings or electronic files. Do not remove or delete this note from document, drawing or electronic file.

DWG: RR2_APPENDIX_D3_ML_OFF_ROW_TOPO_REV_C2_CL | SHEET: 27

X:\AKLNG\Resource Reports\RR02\Appendix D\OFF ROW\RR2_APPENDIX_D3_MAINLINE_OFF_ROW_TOPO_REV_C2_CL.mxd

HYDROLOGY - MAINLINE REV C2 ROUTE - OFF ROW FACILITIES & ACCESS ROADS

ALASKA LNG

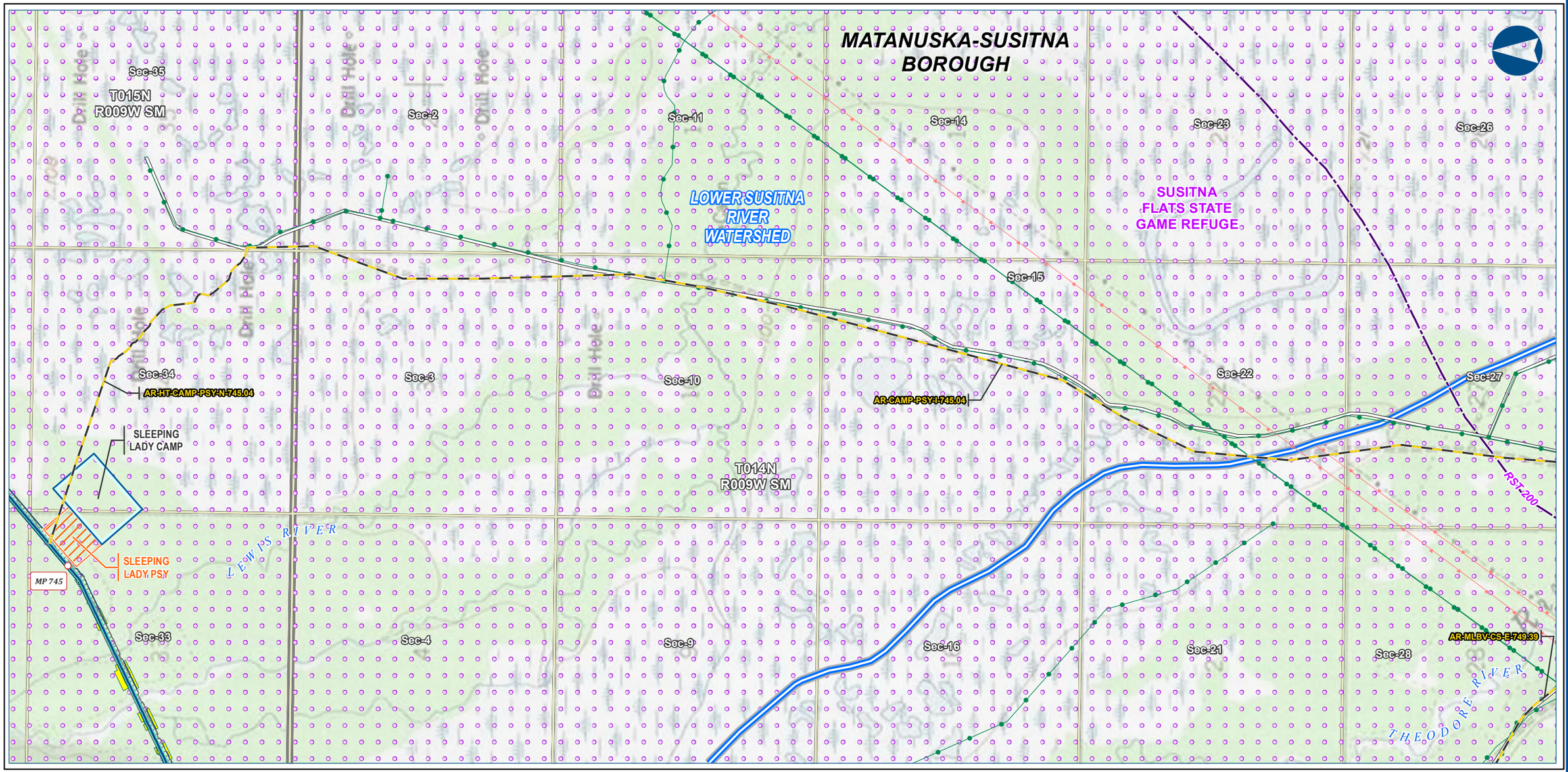

Alaska LNG Project

Legend

PIPELINE
- Alaska LNG Rev C2 Route
- Access Road - Gravel
- Permanent ROW
- Construction ROW
- ATWS
- Off ROW Camp
- Pipe Storage Yard (PSY)

EXISTING FEATURES
- Existing Roads
- Revised Statute 2477 Trail
- Existing Pipeline
- Overhead Powerline
- Watershed Boundary
- Conservation Lands
- Section
- Township

ALASKA LNG PROJECT
Hydrology
Mainline Rev C2 Route
Off ROW Facilities & Access Roads

BOROUGH:	MATANUSKA-SUSITNA	DRAWN BY:	AGDC
STATE:	ALASKA	CHECKED BY:	

REV. NO.:	REVISION	DATE
A	ISSUED FOR REVIEW	2017-03-14

PRELIMINARY

1:24,000 — 0 ¼ ½ Miles

DATE: 2017-03-14 | PROJECTION: NAD83 NSRS2007 ALASKAZONE4 FTUS 54392

DISCLAIMER

The information contained herein is for informational or planning purposes only, It does not nor should it be deemed to be an offer, request or proposals for rights or occupation of any kind. The Alaska LNG Project Participants and their respective officers, employees and agents, make no warranty, implied or otherwise, nor accept any liability, as to the accuracy or completeness of the information contained in these documents, drawings or electronic files. Do not remove or delete this note from document, drawing or electronic file.

DWG: RR2_APPENDIX_D3_ML_OFF_ROW_TOPO_REV_C2_CL | SHEET: 28

X:\AKLNG\Resource Reports\RR02\Appendix D\OFF ROW\RR2_APPENDIX_D3_MAINLINE_OFF_ROW_TOPO_REV_C2_CL.mxd

HYDROLOGY - MAINLINE REV C2 ROUTE - OFF ROW FACILITIES & ACCESS ROADS

ALASKA LNG

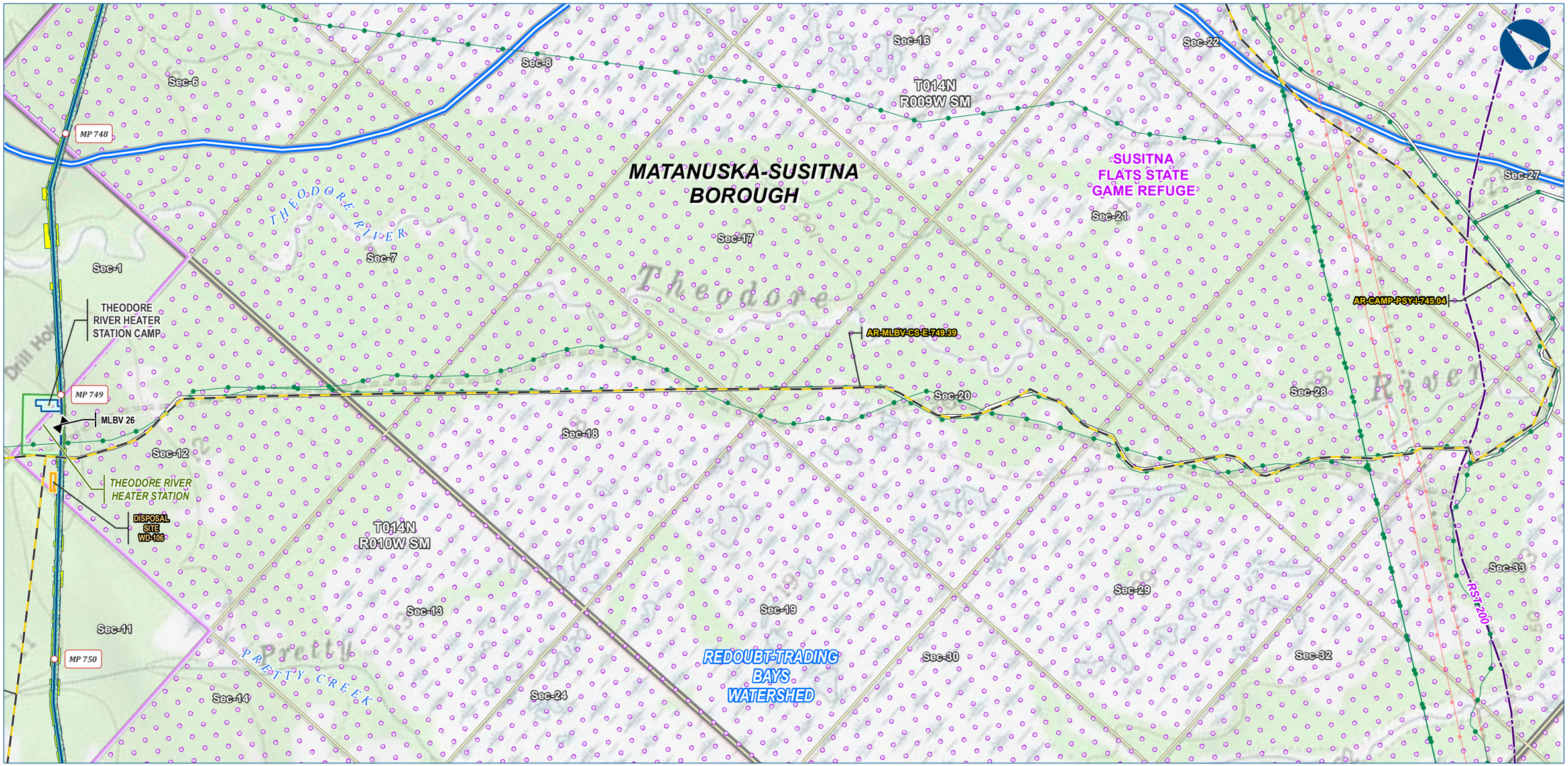

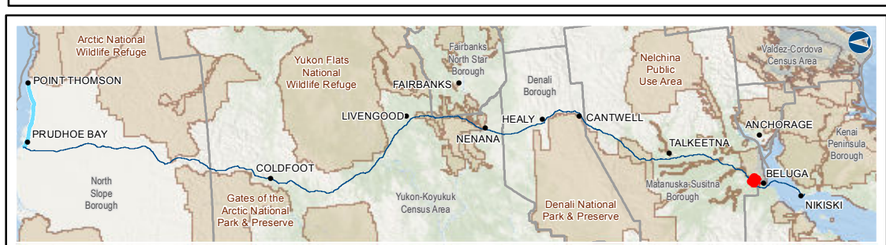

Alaska LNG Project

Legend

PIPELINE
- Alaska LNG Rev C2 Route
- Access Road - Gravel
- Mainline Blockvalve
- Permanent ROW
- Construction ROW
- ATWS
- Compressor Station
- Camp
- Disposal Site

EXISTING FEATURES
- Existing Roads
- Revised Statute 2477 Trail
- Existing Pipeline
- Overhead Powerline
- Watershed Boundary
- Conservation Lands
- Section
- Township

ALASKA LNG PROJECT
Hydrology
Mainline Rev C2 Route
Off ROW Facilities & Access Roads

BOROUGH:	MATANUSKA-SUSITNA	**DRAWN BY:**	AGDC
STATE:	ALASKA	**CHECKED BY:**	

REV. NO.:	**REVISION**	**DATE**
A	ISSUED FOR REVIEW	2017-03-14

PRELIMINARY

1:24,000 — 0 ¼ ½ Miles

DATE: 2017-03-14 | **PROJECTION:** NAD83 NSRS2007 ALASKAZONE4 FTUS 54392

DISCLAIMER

The information contained herein is for informational or planning purposes only, It does not nor should it be deemed to be an offer, request or proposals for rights or occupation of any kind. The Alaska LNG Project Participants and their respective officers, employees and agents, make no warranty, implied or otherwise, nor accept any liability, as to the accuracy or completeness of the information contained in these documents, drawings or electronic files. Do not remove or delete this note from document, drawing or electronic file.

DWG: RR2_APPENDIX_D3_ML_OFF_ROW_TOPO_REV_C2_CL | **SHEET:** 29

X:\AKLNG\Resource Reports\RR02\Appendix D\OFF ROW\RR2_APPENDIX_D3_MAINLINE_OFF_ROW_TOPO_REV_C2_CL.mxd

Alaska LNG Project

Hydrology
Point Thomson Rev C Route
Off ROW Facilities & Access Roads

Resource Report 2, Appendix D3
Topographical Mapping

ALASKA LNG PROJECT
Hydrology
Point Thomson Rev C Route
Off ROW Facilities & Access Roads

BOROUGH:	-	***DRAWN BY:***	AGDC
STATE:	ALASKA	***CHECKED BY:***	

REV. NO.:	***REVISION***	***DATE***
A	ISSUED FOR REVIEW	2017-03-09

PRELIMINARY

1:10,000,000 — 0 100 200 Miles

DISCLAIMER

The information contained herein is for informational or planning purposes only, It does not nor should it be deemed to be an offer, request or proposals for rights or occupation of any kind. The Alaska LNG Project Participants and their respective officers, employees and agents, make no warranty, implied or otherwise, nor accept any liability, as to the accuracy or completeness of the information contained in these documents, drawings or electronic files. Do not remove or delete this note from document, drawing or electronic file.

DATE: 2017-03-09 | ***PROJECTION:*** NAD 1983 NSRS2007 STATEPLANE ALASKA 4 FIPS 5004 | ***DWG:*** RR2_APPENDIX_D3_PT_OFF_ROW_TOPO_REV_C_CL_COVER | ***SHEET:*** COVER PAGE

HYDROLOGY - POINT THOMSON REV C ROUTE - OFF ROW FACILITIES & ACCESS ROADS

ALASKA LNG

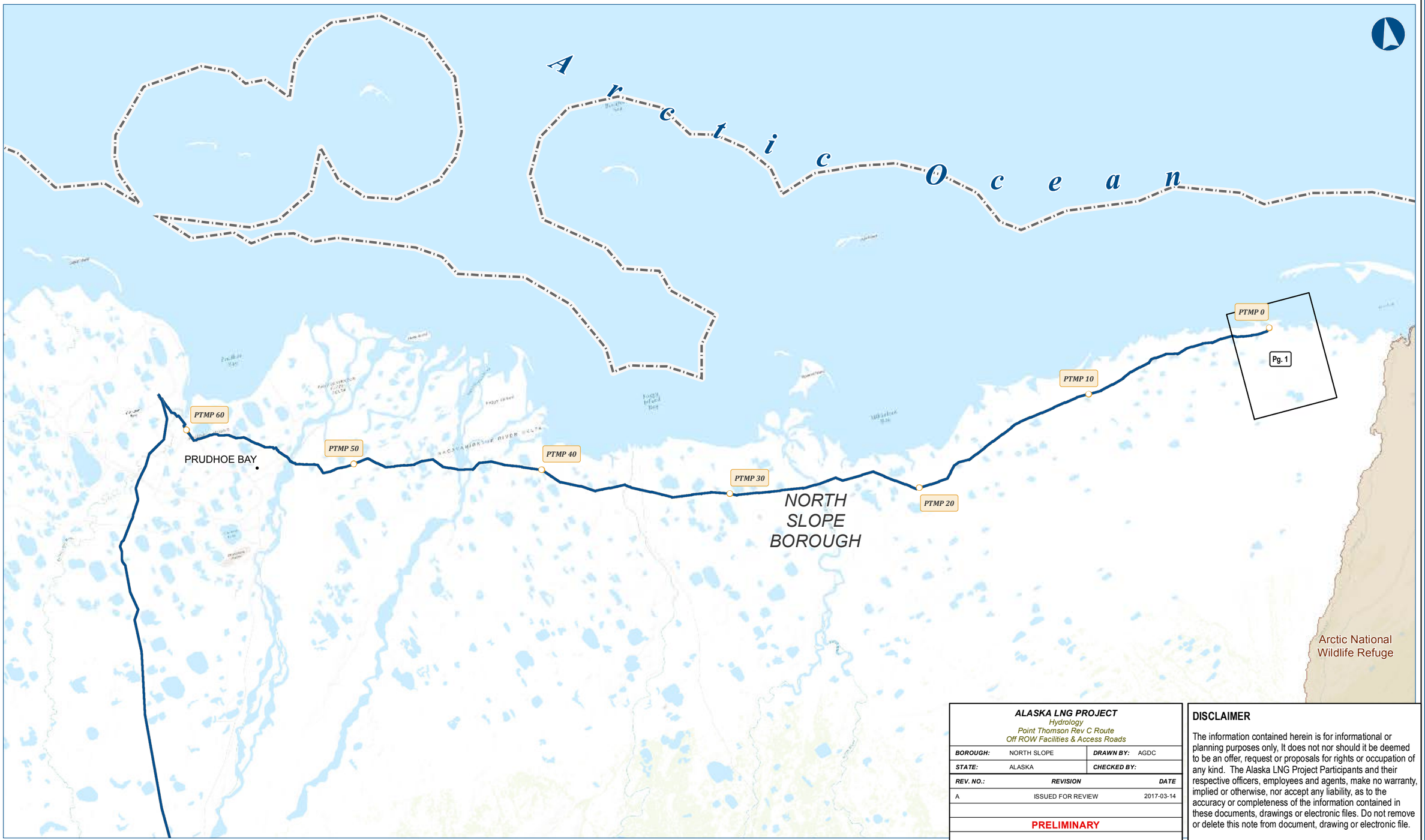

ALASKA LNG PROJECT
Hydrology
Point Thomson Rev C Route
Off ROW Facilities & Access Roads

BOROUGH:	NORTH SLOPE	**DRAWN BY:**	AGDC
STATE:	ALASKA	**CHECKED BY:**	

REV. NO.:	**REVISION**	**DATE**
A	ISSUED FOR REVIEW	2017-03-14

PRELIMINARY

1:281,485 — 0 3 6 Miles

DISCLAIMER

The information contained herein is for informational or planning purposes only, It does not nor should it be deemed to be an offer, request or proposals for rights or occupation of any kind. The Alaska LNG Project Participants and their respective officers, employees and agents, make no warranty, implied or otherwise, nor accept any liability, as to the accuracy or completeness of the information contained in these documents, drawings or electronic files. Do not remove or delete this note from document, drawing or electronic file.

Alaska LNG Project

DATE: 2017-03-14 | **PROJECTION:** NAD83 NSRS2007 STATEPLANE ALASKA 4 FIPS 5004 | **DWG:** RR2_APPENDIX_D_3_4_PTTL_OFF_ROW_INDEX_REV_C_CL | **SHEET:** PT-OFF-INDEX

X:\AKLNG\Resource Reports\RR02\Appendix D\INDEX\RR2_APPENDIX_D_3_4_PTTL_OFF_ROW_INDEX_REV_C_CL.mxd

HYDROLOGY - POINT THOMSON REV C ROUTE - OFF ROW FACILITIES & ACCESS ROADS

ALASKA LNG

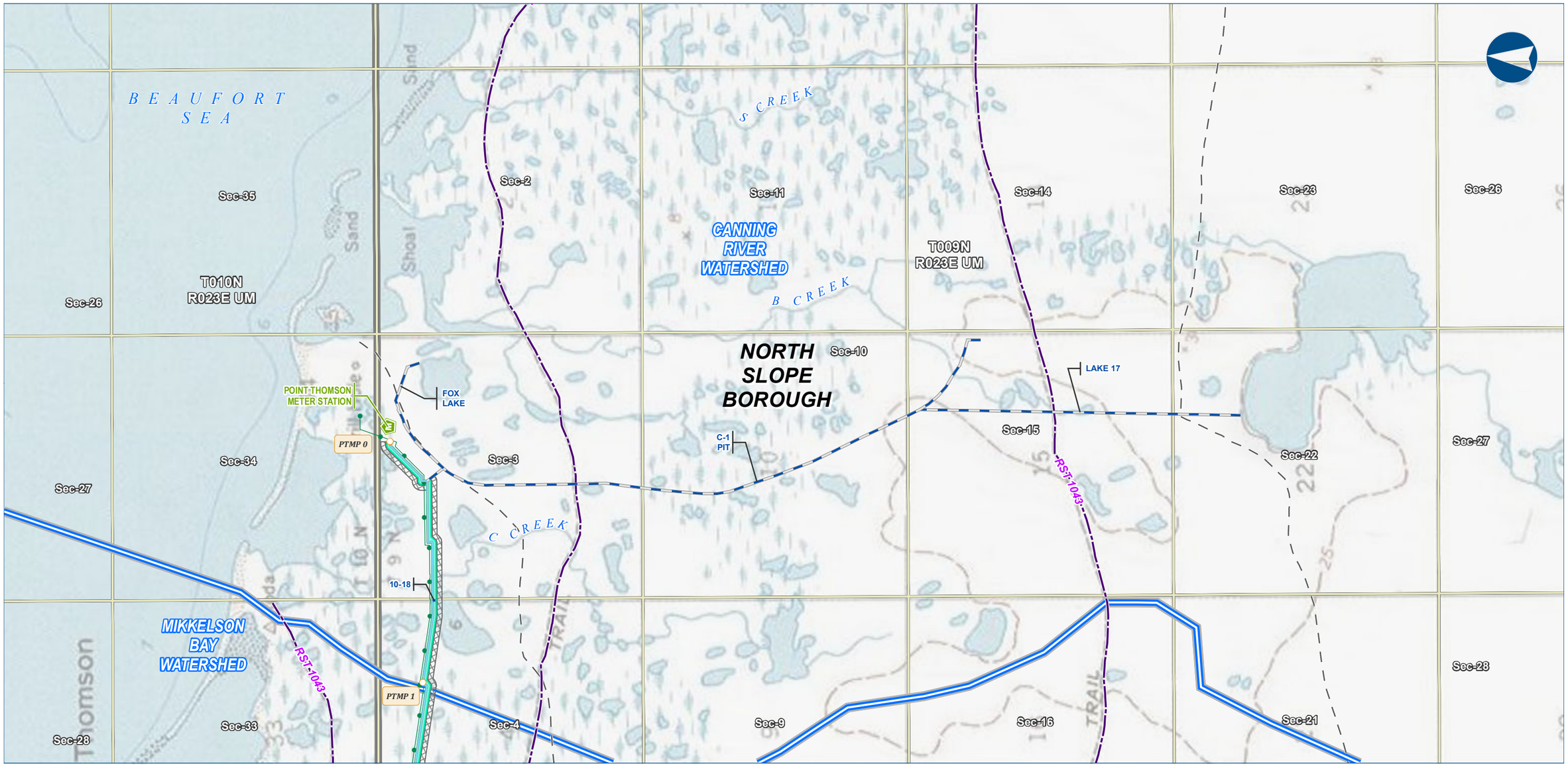

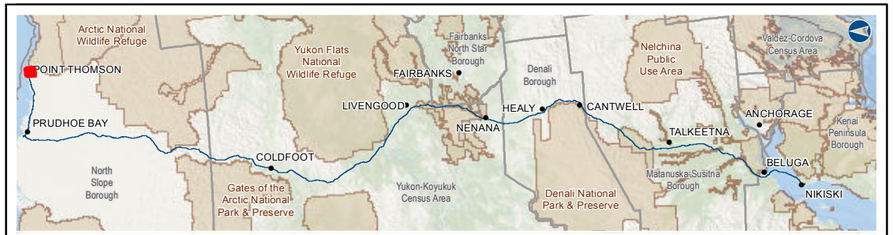

Alaska LNG Project

Legend

PIPELINE
- Point Thomson Transmission Line
- Ice Pad Access Road
- Meter Station
- Permanent ROW
- Construction ROW

EXISTING FEATURES
- Existing Roads
- Revised Statute 2477 Trail
- Off Road Trails
- Existing Pipeline
- Watershed Boundary
- Section
- Township

ALASKA LNG PROJECT
Hydrology
Point Thomson Rev C Route
Off ROW Facilities & Access Roads

BOROUGH:	NORTH SLOPE	DRAWN BY:	AGDC
STATE:	ALASKA	CHECKED BY:	

REV. NO.:	REVISION	DATE
A	ISSUED FOR REVIEW	2017-03-29

PRELIMINARY

1:24,000 — 0 ¼ ½ Miles

DATE: 2017-03-29 | PROJECTION: NAD83 NSRS2007 ALASKAZONE4 FTUS 54392

DISCLAIMER

The information contained herein is for informational or planning purposes only, It does not nor should it be deemed to be an offer, request or proposals for rights or occupation of any kind. The Alaska LNG Project Participants and their respective officers, employees and agents, make no warranty, implied or otherwise, nor accept any liability, as to the accuracy or completeness of the information contained in these documents, drawings or electronic files. Do not remove or delete this note from document, drawing or electronic file.

DWG: RR2_APPENDIX_D3_PT_OFF_ROW_TOPO_REV_C_CL | SHEET: 1

X:\AKLNG\Resource Reports\RR02\Appendix D\OFF ROW\RR2_APPENDIX_D3_PTTL_OFF_ROW_TOPO_REV_C_CL.mxd

Alaska LNG Project

Hydrology
Mainline Rev C2 Route
Off ROW Facilities & Access Roads

Resource Report 2, Appendix D4
Aerial Mapping

ALASKA LNG PROJECT
Hydrology
Mainline Rev C2 Route
Off ROW Facilities & Access Roads

BOROUGH:	-	***DRAWN BY:***	AGDC
STATE:	ALASKA	***CHECKED BY:***	

REV. NO.:	***REVISION***	***DATE***
A	ISSUED FOR REVIEW	2017-03-09

PRELIMINARY

1:10,000,000 — 0 100 200 Miles

DISCLAIMER

The information contained herein is for informational or planning purposes only, It does not nor should it be deemed to be an offer, request or proposals for rights or occupation of any kind. The Alaska LNG Project Participants and their respective officers, employees and agents, make no warranty, implied or otherwise, nor accept any liability, as to the accuracy or completeness of the information contained in these documents, drawings or electronic files. Do not remove or delete this note from document, drawing or electronic file.

DATE: 2017-03-09 | ***PROJECTION:*** NAD 1983 NSRS2007 STATEPLANE ALASKA 4 FIPS 5004 | ***DWG:*** RR2_APPENDIX_D4_ML_OFF_ROW_AERIAL_REV_C2_CL_COVER | ***SHEET:*** COVER PAGE

HYDROLOGY - MAINLINE REV C2 ROUTE - OFF ROW FACILITIES & ACCESS ROADS

ALASKA LNG

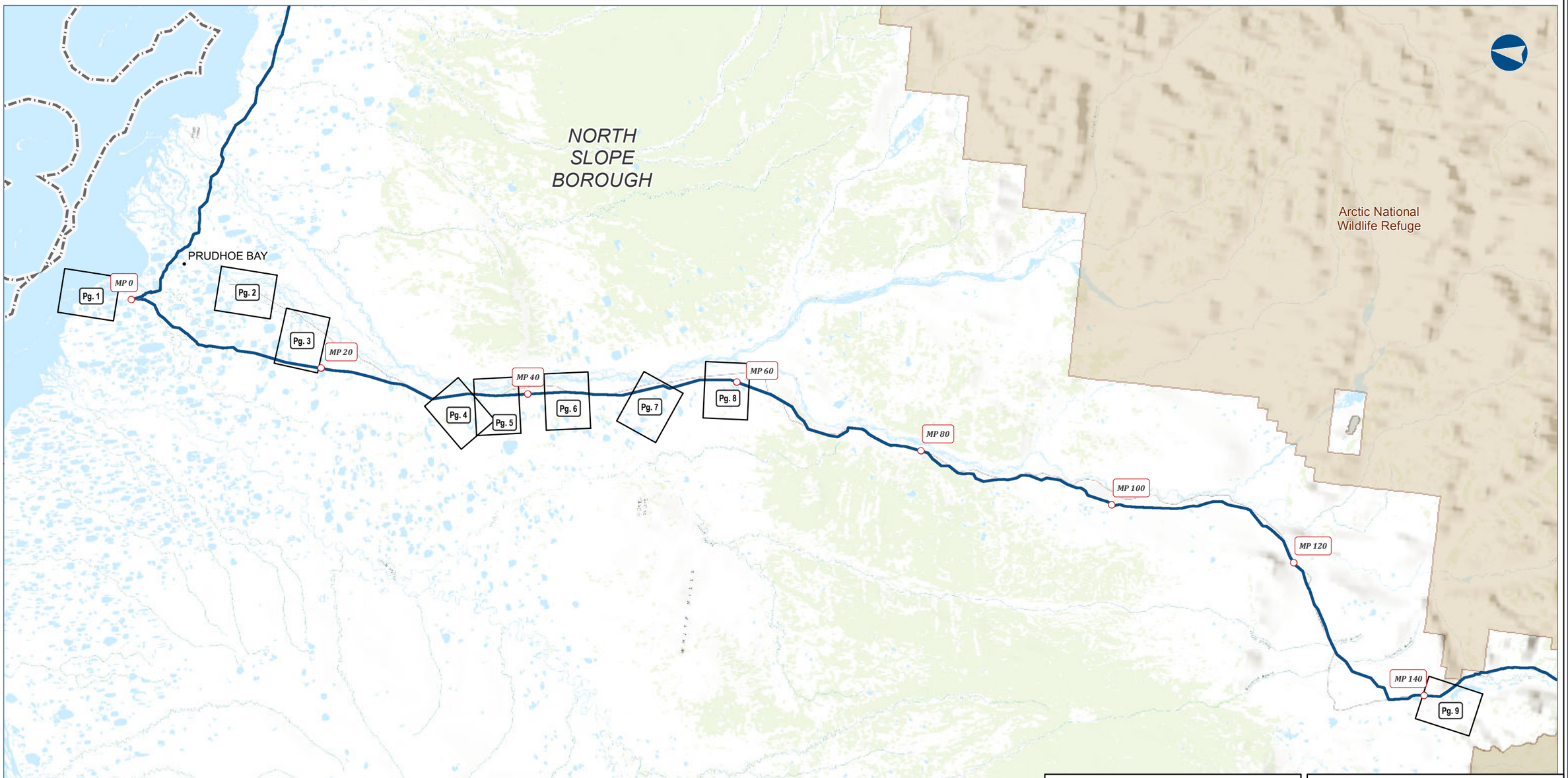

ALASKA LNG PROJECT
Hydrology
Mainline Rev C2 Route
Off ROW Facilities & Access Roads

BOROUGH:	-	**DRAWN BY:**	AGDC
STATE:	ALASKA	**CHECKED BY:**	

REV. NO.:	**REVISION**	**DATE**
A	ISSUED FOR REVIEW	2017-03-14

PRELIMINARY

1:595,900 — 0 5 10 Miles

DATE: 2017-03-14 **PROJECTION:** NAD83 NSRS2007 STATEPLANE ALASKA 4 FIPS 5004

DISCLAIMER

The information contained herein is for informational or planning purposes only, It does not nor should it be deemed to be an offer, request or proposals for rights or occupation of any kind. The Alaska LNG Project Participants and their respective officers, employees and agents, make no warranty, implied or otherwise, nor accept any liability, as to the accuracy or completeness of the information contained in these documents, drawings or electronic files. Do not remove or delete this note from document, drawing or electronic file.

DWG: RR2_APPENDIX_D_3_4_ML_OFF_ROW_INDEX_REV_C2_CL **SHEET:** ML-OFF-INDEX

Alaska LNG Project

X:\AKLNG\Resource Reports\RR02\Appendix D\INDEX\RR2_APPENDIX_D_3_4_ML_OFF_ROW_INDEX_REV_C2_CL.mxd

HYDROLOGY - MAINLINE REV C2 ROUTE - OFF ROW FACILITIES & ACCESS ROADS

ALASKA LNG

ALASKA LNG PROJECT
Hydrology
Mainline Rev C2 Route
Off ROW Facilities & Access Roads

BOROUGH:	-	**DRAWN BY:**	AGDC
STATE:	ALASKA	**CHECKED BY:**	

REV. NO.:	**REVISION**	**DATE**
A	ISSUED FOR REVIEW	2017-03-14

PRELIMINARY

1:595,900 — 0 5 10 Miles

DISCLAIMER

The information contained herein is for informational or planning purposes only, It does not nor should it be deemed to be an offer, request or proposals for rights or occupation of any kind. The Alaska LNG Project Participants and their respective officers, employees and agents, make no warranty, implied or otherwise, nor accept any liability, as to the accuracy or completeness of the information contained in these documents, drawings or electronic files. Do not remove or delete this note from document, drawing or electronic file.

Alaska LNG Project

DATE: 2017-03-14 | **PROJECTION:** NAD83 NSRS2007 STATEPLANE ALASKA 4 FIPS 5004 | **DWG:** RR2_APPENDIX_D_3_4_ML_OFF_ROW_INDEX_REV_C2_CL | **SHEET:** ML-OFF-INDEX

X:\AKLNG\Resource Reports\RR02\Appendix D\INDEX\RR2_APPENDIX_D_3_4_ML_OFF_ROW_INDEX_REV_C2_CL.mxd

HYDROLOGY - MAINLINE REV C2 ROUTE - OFF ROW FACILITIES & ACCESS ROADS

ALASKA LNG

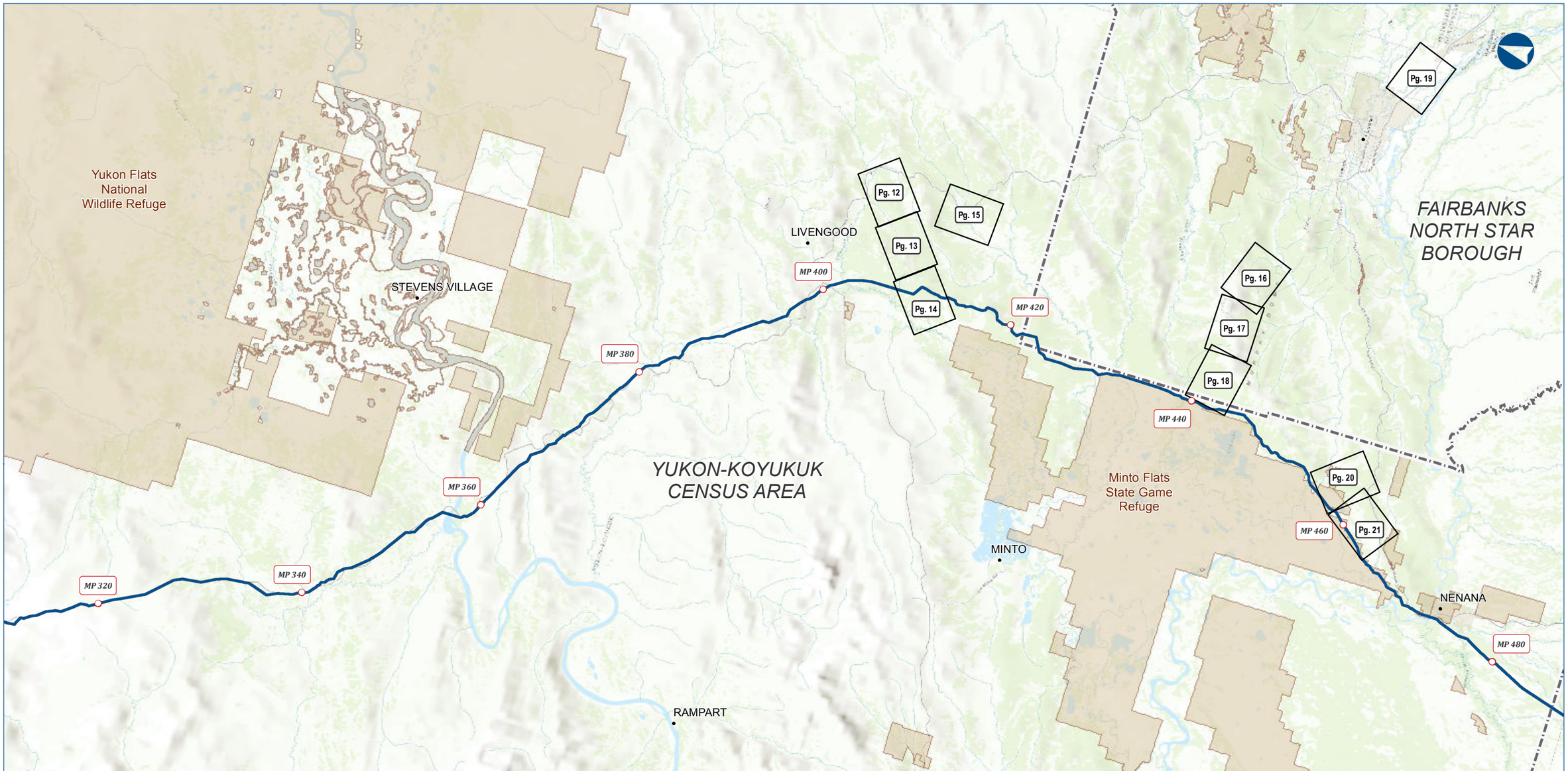

ALASKA LNG PROJECT
Hydrology
Mainline Rev C2 Route
Off ROW Facilities & Access Roads

BOROUGH:	-	**DRAWN BY:**	AGDC
STATE:	ALASKA	**CHECKED BY:**	

REV. NO.:	REVISION	DATE
A	ISSUED FOR REVIEW	2017-03-14

PRELIMINARY

1:595,900 — 0 5 10 Miles

DISCLAIMER

The information contained herein is for informational or planning purposes only, It does not nor should it be deemed to be an offer, request or proposals for rights or occupation of any kind. The Alaska LNG Project Participants and their respective officers, employees and agents, make no warranty, implied or otherwise, nor accept any liability, as to the accuracy or completeness of the information contained in these documents, drawings or electronic files. Do not remove or delete this note from document, drawing or electronic file.

DATE: 2017-03-14 | **PROJECTION:** NAD83 NSRS2007 STATEPLANE ALASKA 4 FIPS 5004 | **DWG:** RR2_APPENDIX_D_3_4_ML_OFF_ROW_INDEX_REV_C2_CL | **SHEET:** ML-OFF-INDEX

Alaska LNG Project

X:\AKLNG\Resource Reports\RR02\Appendix D\INDEX\RR2_APPENDIX_D_3_4_ML_OFF_ROW_INDEX_REV_C2_CL.mxd

HYDROLOGY - MAINLINE REV C2 ROUTE - OFF ROW FACILITIES & ACCESS ROADS

ALASKA LNG

ALASKA LNG PROJECT
Hydrology
Mainline Rev C2 Route
Off ROW Facilities & Access Roads

BOROUGH:	-	**DRAWN BY:**	AGDC
STATE:	ALASKA	**CHECKED BY:**	

REV. NO.:	**REVISION**	**DATE**
A	ISSUED FOR REVIEW	2017-03-14

PRELIMINARY

1:595,900 — 0 5 10 Miles

DISCLAIMER

The information contained herein is for informational or planning purposes only, It does not nor should it be deemed to be an offer, request or proposals for rights or occupation of any kind. The Alaska LNG Project Participants and their respective officers, employees and agents, make no warranty, implied or otherwise, nor accept any liability, as to the accuracy or completeness of the information contained in these documents, drawings or electronic files. Do not remove or delete this note from document, drawing or electronic file.

DATE: 2017-03-14 | **PROJECTION:** NAD83 NSRS2007 STATEPLANE ALASKA 4 FIPS 5004 | **DWG:** RR2_APPENDIX_D_3_4_ML_OFF_ROW_INDEX_REV_C2_CL | **SHEET:** ML-OFF-INDEX

Alaska LNG Project

X:\AKLNG\Resource Reports\RR02\Appendix D\INDEX\RR2_APPENDIX_D_3_4_ML_OFF_ROW_INDEX_REV_C2_CL.mxd

HYDROLOGY - MAINLINE REV C2 ROUTE - OFF ROW FACILITIES & ACCESS ROADS

ALASKA LNG

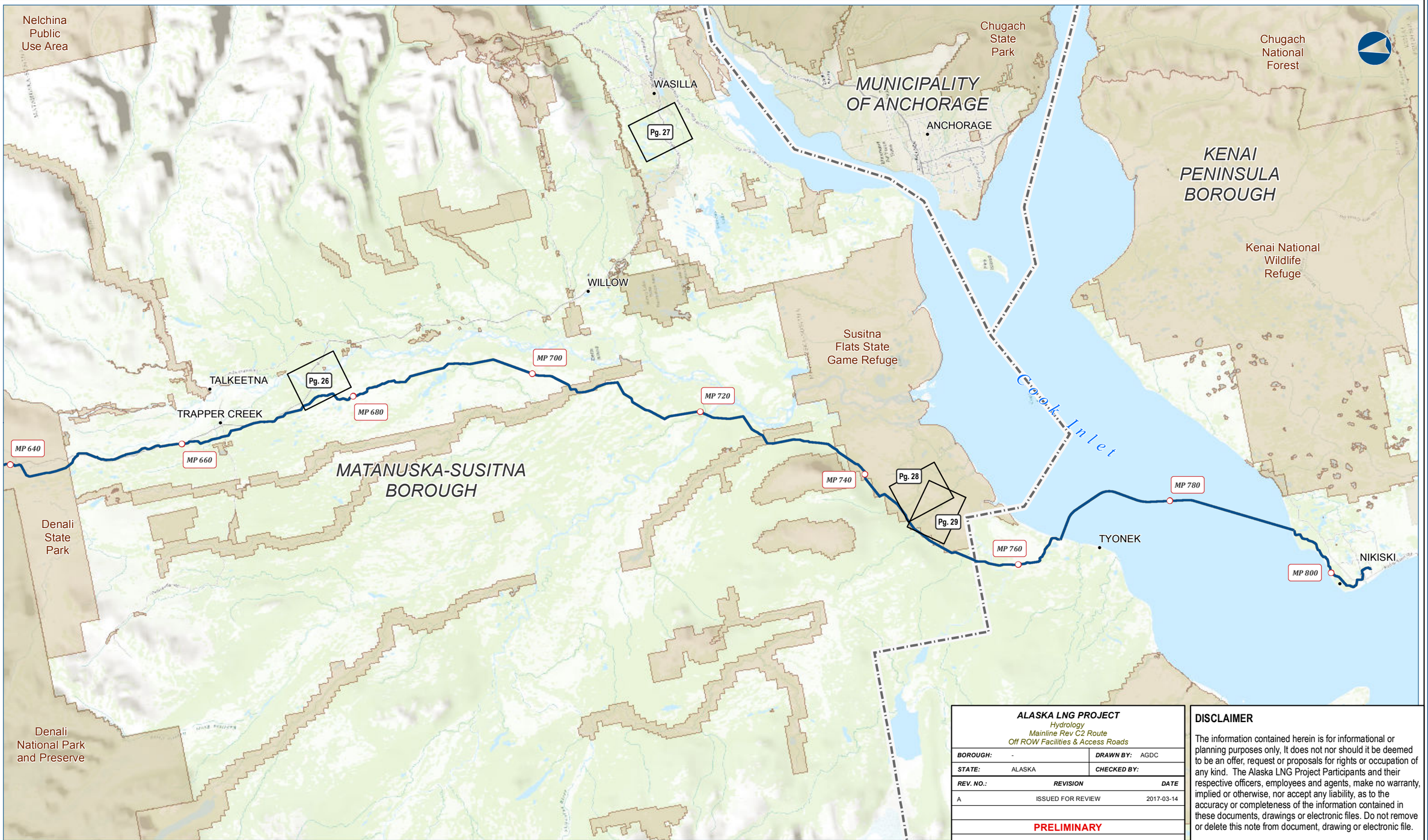

ALASKA LNG PROJECT
Hydrology
Mainline Rev C2 Route
Off ROW Facilities & Access Roads

BOROUGH:	-	**DRAWN BY:**	AGDC
STATE:	ALASKA	**CHECKED BY:**	

REV. NO.:	**REVISION**	**DATE**
A	ISSUED FOR REVIEW	2017-03-14

PRELIMINARY

1:595,900 — 0 5 10 Miles

DISCLAIMER

The information contained herein is for informational or planning purposes only, It does not nor should it be deemed to be an offer, request or proposals for rights or occupation of any kind. The Alaska LNG Project Participants and their respective officers, employees and agents, make no warranty, implied or otherwise, nor accept any liability, as to the accuracy or completeness of the information contained in these documents, drawings or electronic files. Do not remove or delete this note from document, drawing or electronic file.

DATE: 2017-03-14 | **PROJECTION:** NAD83 NSRS2007 STATEPLANE ALASKA 4 FIPS 5004 | **DWG:** RR2_APPENDIX_D_3_4_ML_OFF_ROW_INDEX_REV_C2_CL | **SHEET:** ML-OFF-INDEX

Alaska LNG Project

X:\AKLNG\Resource Reports\RR02\Appendix D\INDEX\RR2_APPENDIX_D_3_4_ML_OFF_ROW_INDEX_REV_C2_CL.mxd

HYDROLOGY - MAINLINE REV C2 ROUTE - OFF ROW FACILITIES & ACCESS ROADS

ALASKA LNG

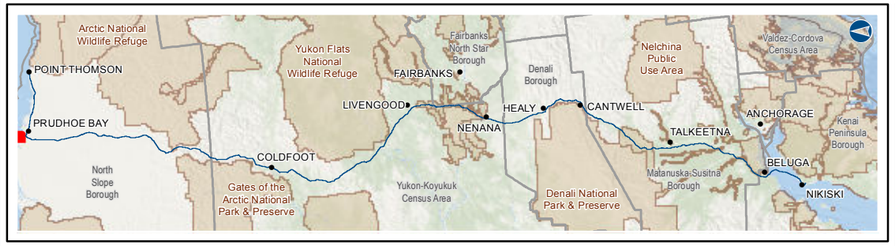

Alaska LNG Project

Legend

GTP
- GTP Footprint - Construction

PIPELINE
- Alaska LNG Rev C2 Route

- Permanent ROW
- Construction ROW
- ATWS

EXISTING FEATURES
- Existing Roads
- Off Road Trails
- Existing Pipeline
- Overhead Powerline
- Section
- Township

ALASKA LNG PROJECT
Hydrology
Mainline Rev C2 Route
Off ROW Facilities & Access Roads

BOROUGH:	NORTH SLOPE	DRAWN BY:	AGDC
STATE:	ALASKA	CHECKED BY:	

REV. NO.:	REVISION	DATE
A	ISSUED FOR REVIEW	2017-03-14

PRELIMINARY

1:24,000 — 0 ¼ ½ Miles

DATE: 2017-03-14 | PROJECTION: NAD83 NSRS2007 ALASKAZONE4 FTUS 54392

DISCLAIMER

The information contained herein is for informational or planning purposes only, It does not nor should it be deemed to be an offer, request or proposals for rights or occupation of any kind. The Alaska LNG Project Participants and their respective officers, employees and agents, make no warranty, implied or otherwise, nor accept any liability, as to the accuracy or completeness of the information contained in these documents, drawings or electronic files. Do not remove or delete this note from document, drawing or electronic file.

DWG: RR2_APPENDIX_D4_ML_OFF_ROW_AERIAL_REV_C2_CL | SHEET: 1

X:\AKLNG\Resource Reports\RR02\Appendix D\OFF ROW\RR2_APPENDIX_D4_MAINLINE_OFF_ROW_AERIAL_REV_C2_CL.mxd

HYDROLOGY - MAINLINE REV C2 ROUTE - OFF ROW FACILITIES & ACCESS ROADS

ALASKA LNG

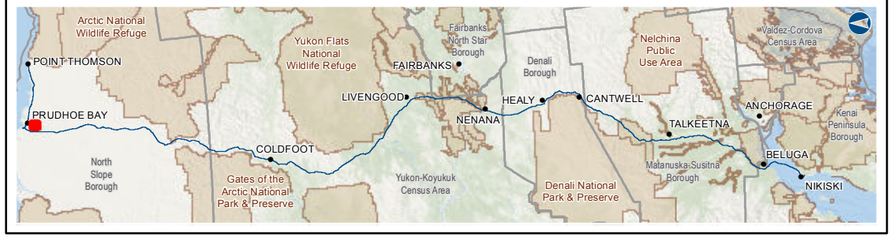

Alaska LNG Project

Legend

PIPELINE
- Alaska LNG Rev C2 Route
- Access Road - Gravel

- Permanent ROW
- Construction ROW
- ATWS
- Material Site Study Area (MSSA)

EXISTING FEATURES
- Existing Roads
- Off Road Trails
- Buried Cable
- Watershed Boundary
- Section
- Township

ALASKA LNG PROJECT
Hydrology
Mainline Rev C2 Route
Off ROW Facilities & Access Roads

BOROUGH:	NORTH SLOPE	DRAWN BY:	AGDC
STATE:	ALASKA	CHECKED BY:	

REV. NO.:	REVISION	DATE
A	ISSUED FOR REVIEW	2017-03-14

PRELIMINARY

1:24,000 — 0 ¼ ½ Miles

DATE: 2017-03-14 | PROJECTION: NAD83 NSRS2007 ALASKAZONE4 FTUS 54392

DISCLAIMER

The information contained herein is for informational or planning purposes only, It does not nor should it be deemed to be an offer, request or proposals for rights or occupation of any kind. The Alaska LNG Project Participants and their respective officers, employees and agents, make no warranty, implied or otherwise, nor accept any liability, as to the accuracy or completeness of the information contained in these documents, drawings or electronic files. Do not remove or delete this note from document, drawing or electronic file.

DWG: RR2_APPENDIX_D4_ML_OFF_ROW_AERIAL_REV_C2_CL | SHEET: 2

X:\AKLNG\Resource Reports\RR02\Appendix D\OFF ROW\RR2_APPENDIX_D4_MAINLINE_OFF_ROW_AERIAL_REV_C2_CL.mxd

HYDROLOGY - MAINLINE REV C2 ROUTE - OFF ROW FACILITIES & ACCESS ROADS

ALASKA LNG

Alaska LNG Project

Legend

PIPELINE
- Alaska LNG Rev C2 Route
- Access Road - Gravel
- Permanent ROW
- Construction ROW
- ATWS
- Material Site Study Area (MSSA)

EXISTING FEATURES
- Existing Roads
- TAPS
- Existing Pipeline
- Buried Cable
- Watershed Boundary
- Section
- Township

ALASKA LNG PROJECT
Hydrology
Mainline Rev C2 Route
Off ROW Facilities & Access Roads

BOROUGH:	NORTH SLOPE	DRAWN BY:	AGDC
STATE:	ALASKA	CHECKED BY:	

REV. NO.:	REVISION	DATE
A	ISSUED FOR REVIEW	2017-03-14

PRELIMINARY

1:24,000 — 0 ¼ ½ Miles

DISCLAIMER

The information contained herein is for informational or planning purposes only, It does not nor should it be deemed to be an offer, request or proposals for rights or occupation of any kind. The Alaska LNG Project Participants and their respective officers, employees and agents, make no warranty, implied or otherwise, nor accept any liability, as to the accuracy or completeness of the information contained in these documents, drawings or electronic files. Do not remove or delete this note from document, drawing or electronic file.

DATE: 2017-03-14	PROJECTION: NAD83 NSRS2007 ALASKAZONE4 FTUS 54392	DWG: RR2_APPENDIX_D4_ML_OFF_ROW_AERIAL_REV_C2_CL	SHEET: 3

X:\AKLNG\Resource Reports\RR02\Appendix D\OFF ROW\RR2_APPENDIX_D4_MAINLINE_OFF_ROW_AERIAL_REV_C2_CL.mxd

HYDROLOGY - MAINLINE REV C2 ROUTE - OFF ROW FACILITIES & ACCESS ROADS

ALASKA LNG

Alaska LNG Project

Legend

PIPELINE
- Alaska LNG Rev C2 Route
- Access Road - Gravel
- Access Road - Ice
- Permanent ROW
- Construction ROW
- ATWS
- Material Site Study Area (MSSA)

EXISTING FEATURES
- Existing Roads
- TAPS
- Existing Pipeline
- Buried Cable
- Watershed Boundary
- Section
- Township

ALASKA LNG PROJECT
Hydrology
Mainline Rev C2 Route
Off ROW Facilities & Access Roads

BOROUGH:	NORTH SLOPE	DRAWN BY:	AGDC
STATE:	ALASKA	CHECKED BY:	

REV. NO.:	REVISION	DATE
A	ISSUED FOR REVIEW	2017-03-14

PRELIMINARY

1:24,000 — 0 ¼ ½ Miles

DATE: 2017-03-14 | PROJECTION: NAD83 NSRS2007 ALASKAZONE4 FTUS 54392

DISCLAIMER

The information contained herein is for informational or planning purposes only, It does not nor should it be deemed to be an offer, request or proposals for rights or occupation of any kind. The Alaska LNG Project Participants and their respective officers, employees and agents, make no warranty, implied or otherwise, nor accept any liability, as to the accuracy or completeness of the information contained in these documents, drawings or electronic files. Do not remove or delete this note from document, drawing or electronic file.

DWG: RR2_APPENDIX_D4_ML_OFF_ROW_AERIAL_REV_C2_CL | SHEET: 4

X:\AKLNG\Resource Reports\RR02\Appendix D\OFF ROW\RR2_APPENDIX_D4_MAINLINE_OFF_ROW_AERIAL_REV_C2_CL.mxd

HYDROLOGY - MAINLINE REV C2 ROUTE - OFF ROW FACILITIES & ACCESS ROADS

ALASKA LNG

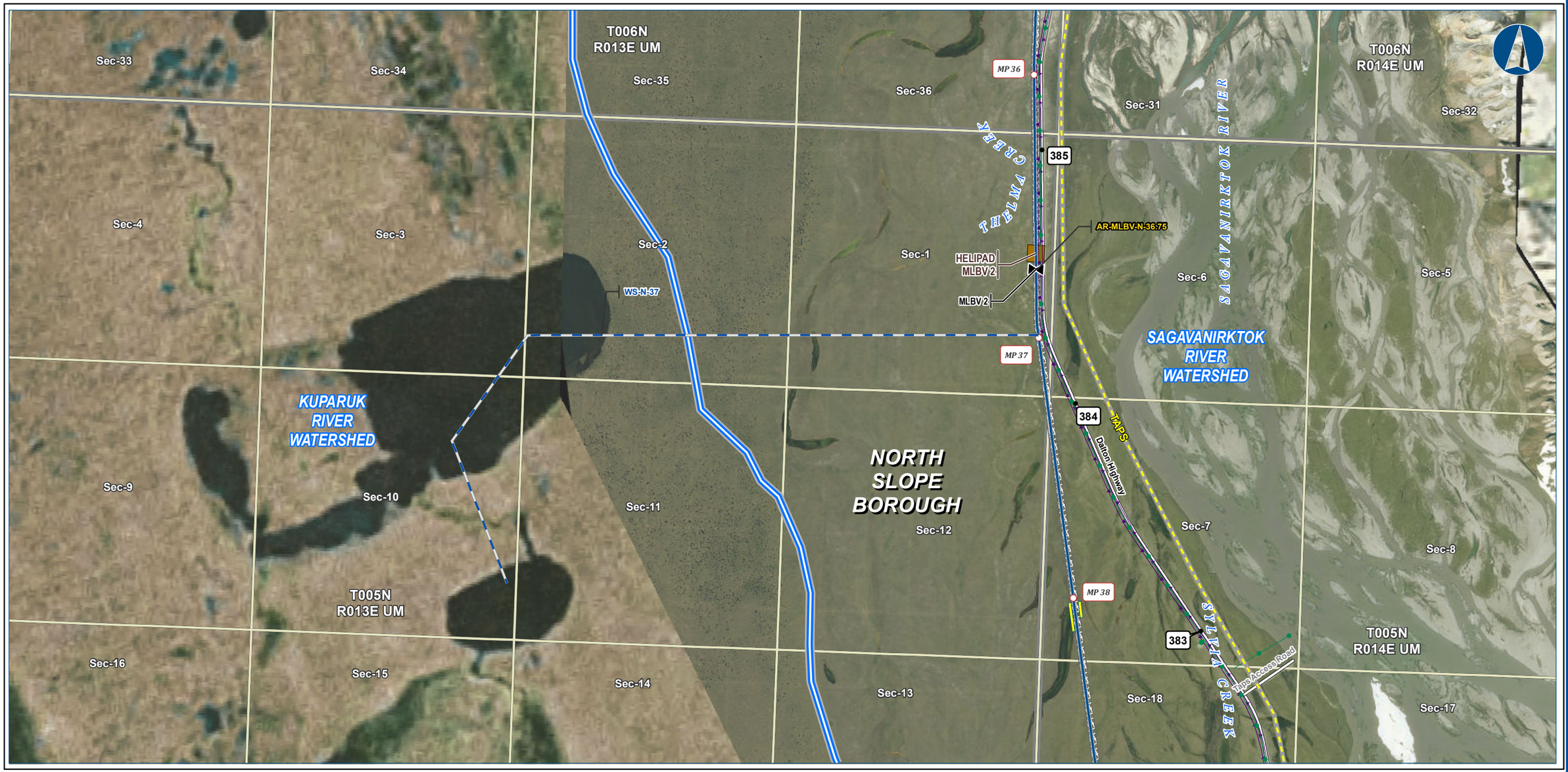

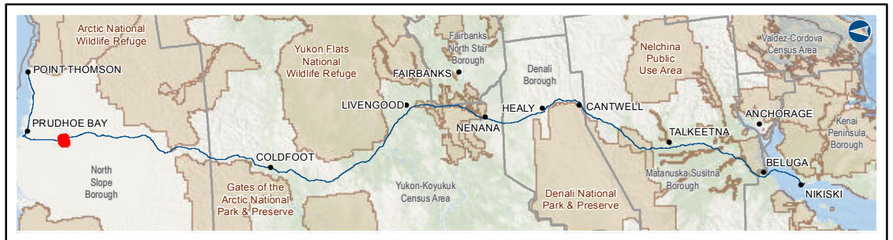

Alaska LNG Project

Legend

PIPELINE
- Alaska LNG Rev C2 Route
- Access Road - Gravel
- Access Road - Ice
- Mainline Blockvalve
- Helipad
- Permanent ROW
- Construction ROW
- ATWS

EXISTING FEATURES
- Existing Roads
- TAPS
- Existing Pipeline
- Buried Cable
- Watershed Boundary
- Section
- Township

ALASKA LNG PROJECT
Hydrology
Mainline Rev C2 Route
Off ROW Facilities & Access Roads

BOROUGH:	NORTH SLOPE	DRAWN BY:	AGDC
STATE:	ALASKA	CHECKED BY:	

REV. NO.:	REVISION	DATE
A	ISSUED FOR REVIEW	2017-03-14

PRELIMINARY

1:24,000 — 0 ¼ ½ Miles

DATE: 2017-03-14 | PROJECTION: NAD83 NSRS2007 ALASKAZONE4 FTUS 54392

DISCLAIMER

The information contained herein is for informational or planning purposes only, It does not nor should it be deemed to be an offer, request or proposals for rights or occupation of any kind. The Alaska LNG Project Participants and their respective officers, employees and agents, make no warranty, implied or otherwise, nor accept any liability, as to the accuracy or completeness of the information contained in these documents, drawings or electronic files. Do not remove or delete this note from document, drawing or electronic file.

DWG: RR2_APPENDIX_D4_ML_OFF_ROW_AERIAL_REV_C2_CL | SHEET: 5

X:\AKLNG\Resource Reports\RR02\Appendix D\OFF ROW\RR2_APPENDIX_D4_MAINLINE_OFF_ROW_AERIAL_REV_C2_CL.mxd

HYDROLOGY - MAINLINE REV C2 ROUTE - OFF ROW FACILITIES & ACCESS ROADS

ALASKA LNG

Alaska LNG Project

Legend

PIPELINE
- Alaska LNG Rev C2 Route
- Access Road - Gravel
- Access Road - Ice

- Permanent ROW
- Construction ROW
- ATWS
- Off ROW Camp
- Pipe Storage Yard (PSY)

EXISTING FEATURES
- Existing Roads
- TAPS
- Existing Pipeline
- Buried Cable
- Watershed Boundary
- Section
- Township

ALASKA LNG PROJECT
Hydrology
Mainline Rev C2 Route
Off ROW Facilities & Access Roads

BOROUGH:	NORTH SLOPE	**DRAWN BY:**	AGDC
STATE:	ALASKA	**CHECKED BY:**	

REV. NO.:	REVISION	DATE
A	ISSUED FOR REVIEW	2017-03-14

PRELIMINARY

1:24,000 — 0 ¼ ½ Miles

DATE: 2017-03-14 **PROJECTION:** NAD83 NSRS2007 ALASKAZONE4 FTUS 54392

DISCLAIMER

The information contained herein is for informational or planning purposes only, It does not nor should it be deemed to be an offer, request or proposals for rights or occupation of any kind. The Alaska LNG Project Participants and their respective officers, employees and agents, make no warranty, implied or otherwise, nor accept any liability, as to the accuracy or completeness of the information contained in these documents, drawings or electronic files. Do not remove or delete this note from document, drawing or electronic file.

DWG: RR2_APPENDIX_D4_ML_OFF_ROW_AERIAL_REV_C2_CL **SHEET:** 6

X:\AKLNG\Resource Reports\RR02\Appendix D\OFF ROW\RR2_APPENDIX_D4_MAINLINE_OFF_ROW_AERIAL_REV_C2_CL.mxd

HYDROLOGY - MAINLINE REV C2 ROUTE - OFF ROW FACILITIES & ACCESS ROADS

ALASKA LNG

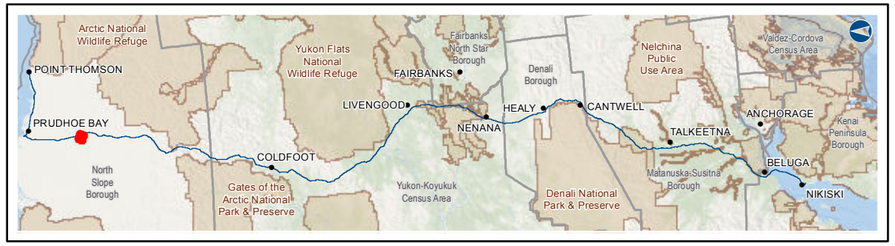

Alaska LNG Project

Legend

PIPELINE
- Alaska LNG Rev C2 Route
- Access Road - Ice

- Permanent ROW
- Construction ROW
- ATWS

EXISTING FEATURES
- Existing Roads
- Off Road Trails
- TAPS
- Existing Pipeline
- Buried Cable
- Watershed Boundary
- Section
- Township

ALASKA LNG PROJECT
Hydrology
Mainline Rev C2 Route
Off ROW Facilities & Access Roads

BOROUGH:	NORTH SLOPE	DRAWN BY:	AGDC
STATE:	ALASKA	CHECKED BY:	

REV. NO.:	REVISION	DATE
A	ISSUED FOR REVIEW	2017-03-14

PRELIMINARY

1:24,000 — 0 ¼ ½ Miles

DATE: 2017-03-14 | PROJECTION: NAD83 NSRS2007 ALASKAZONE4 FTUS 54392

DISCLAIMER

The information contained herein is for informational or planning purposes only, It does not nor should it be deemed to be an offer, request or proposals for rights or occupation of any kind. The Alaska LNG Project Participants and their respective officers, employees and agents, make no warranty, implied or otherwise, nor accept any liability, as to the accuracy or completeness of the information contained in these documents, drawings or electronic files. Do not remove or delete this note from document, drawing or electronic file.

DWG: RR2_APPENDIX_D4_ML_OFF_ROW_AERIAL_REV_C2_CL | SHEET: 7

X:\AKLNG\Resource Reports\RR02\Appendix D\OFF ROW\RR2_APPENDIX_D4_MAINLINE_OFF_ROW_AERIAL_REV_C2_CL.mxd

HYDROLOGY - MAINLINE REV C2 ROUTE - OFF ROW FACILITIES & ACCESS ROADS

ALASKA LNG

Alaska LNG Project

Legend

PIPELINE
- Alaska LNG Rev C2 Route
- Access Road - Gravel
- Access Road - Ice
- Permanent ROW
- Construction ROW
- ATWS

EXISTING FEATURES
- Existing Roads
- Off Road Trails
- TAPS
- Existing Pipeline
- Buried Cable
- Watershed Boundary
- Section
- Township

ALASKA LNG PROJECT
Hydrology
Mainline Rev C2 Route
Off ROW Facilities & Access Roads

BOROUGH:	NORTH SLOPE	DRAWN BY:	AGDC
STATE:	ALASKA	CHECKED BY:	

REV. NO.:	REVISION	DATE
A	ISSUED FOR REVIEW	2017-03-14

PRELIMINARY

1:24,000 — 0 ¼ ½ Miles

DATE: 2017-03-14 | PROJECTION: NAD83 NSRS2007 ALASKAZONE4 FTUS 54392

DISCLAIMER

The information contained herein is for informational or planning purposes only, It does not nor should it be deemed to be an offer, request or proposals for rights or occupation of any kind. The Alaska LNG Project Participants and their respective officers, employees and agents, make no warranty, implied or otherwise, nor accept any liability, as to the accuracy or completeness of the information contained in these documents, drawings or electronic files. Do not remove or delete this note from document, drawing or electronic file.

DWG: RR2_APPENDIX_D4_ML_OFF_ROW_AERIAL_REV_C2_CL | SHEET: 8

X:\AKLNG\Resource Reports\RR02\Appendix D\OFF ROW\RR2_APPENDIX_D4_MAINLINE_OFF_ROW_AERIAL_REV_C2_CL.mxd

HYDROLOGY - MAINLINE REV C2 ROUTE - OFF ROW FACILITIES & ACCESS ROADS

ALASKA LNG

Alaska LNG Project

Legend

PIPELINE
- Alaska LNG Rev C2 Route
- Access Road - Gravel
- Permanent ROW
- Construction ROW
- ATWS
- Off ROW Camp
- Pipe Storage Yard (PSY)
- Material Site Study Area (MSSA)

EXISTING FEATURES
- Existing Roads
- Off Road Trails
- TAPS
- Existing Pipeline
- Buried Cable
- Section
- Township

ALASKA LNG PROJECT
Hydrology
Mainline Rev C2 Route
Off ROW Facilities & Access Roads

BOROUGH:	NORTH SLOPE	**DRAWN BY:**	AGDC
STATE:	ALASKA	**CHECKED BY:**	

REV. NO.:	REVISION	DATE
A	ISSUED FOR REVIEW	2017-03-14

PRELIMINARY

1:24,000 — 0 ¼ ½ Miles

DATE: 2017-03-14 | **PROJECTION:** NAD83 NSRS2007 ALASKAZONE4 FTUS 54392

DISCLAIMER

The information contained herein is for informational or planning purposes only, It does not nor should it be deemed to be an offer, request or proposals for rights or occupation of any kind. The Alaska LNG Project Participants and their respective officers, employees and agents, make no warranty, implied or otherwise, nor accept any liability, as to the accuracy or completeness of the information contained in these documents, drawings or electronic files. Do not remove or delete this note from document, drawing or electronic file.

DWG: RR2_APPENDIX_D4_ML_OFF_ROW_AERIAL_REV_C2_CL | **SHEET:** 9

X:\AKLNG\Resource Reports\RR02\Appendix D\OFF ROW\RR2_APPENDIX_D4_MAINLINE_OFF_ROW_AERIAL_REV_C2_CL.mxd

HYDROLOGY - MAINLINE REV C2 ROUTE - OFF ROW FACILITIES & ACCESS ROADS

ALASKA LNG

Alaska LNG Project

Legend

PIPELINE
- Alaska LNG Rev C2 Route
- Access Road - Gravel

- Permanent ROW
- Construction ROW
- ATWS
- Off ROW Camp
- Pipe Storage Yard (PSY)

EXISTING FEATURES
- Existing Roads
- Off Road Trails
- TAPS
- Buried Cable
- Alaska DOT Place Names
- Section
- Township

ALASKA LNG PROJECT
Hydrology
Mainline Rev C2 Route
Off ROW Facilities & Access Roads

CENSUS AREA:	YUKON-KOYUKUK	DRAWN BY:	AGDC
STATE:	ALASKA	CHECKED BY:	

REV. NO.:	REVISION	DATE
A	ISSUED FOR REVIEW	2017-03-14

PRELIMINARY

1:24,000 — 0 ¼ ½ Miles

DATE: 2017-03-14 | PROJECTION: NAD83 NSRS2007 ALASKAZONE4 FTUS 54392

DISCLAIMER

The information contained herein is for informational or planning purposes only, It does not nor should it be deemed to be an offer, request or proposals for rights or occupation of any kind. The Alaska LNG Project Participants and their respective officers, employees and agents, make no warranty, implied or otherwise, nor accept any liability, as to the accuracy or completeness of the information contained in these documents, drawings or electronic files. Do not remove or delete this note from document, drawing or electronic file.

DWG: RR2_APPENDIX_D4_ML_OFF_ROW_AERIAL_REV_C2_CL | SHEET: 10

X:\AKLNG\Resource Reports\RR02\Appendix D\OFF ROW\RR2_APPENDIX_D4_MAINLINE_OFF_ROW_AERIAL_REV_C2_CL.mxd

HYDROLOGY - MAINLINE REV C2 ROUTE - OFF ROW FACILITIES & ACCESS ROADS

ALASKA LNG

Alaska LNG Project

Legend

PIPELINE
- Alaska LNG Rev C2 Route
- Access Road - Gravel

- Permanent ROW
- Construction ROW
- ATWS
- Disposal Site
- Material Site Study Area (MSSA)

EXISTING FEATURES
- Existing Roads
- Revised Statute 2477 Trail
- Off Road Trails
- TAPS
- Buried Cable
- Section
- Township

ALASKA LNG PROJECT
Hydrology
Mainline Rev C2 Route
Off ROW Facilities & Access Roads

CENSUS AREA:	YUKON-KOYUKUK	DRAWN BY:	AGDC
STATE:	ALASKA	CHECKED BY:	

REV. NO.:	REVISION	DATE
A	ISSUED FOR REVIEW	2017-03-14

PRELIMINARY

1:24,000 — 0 ¼ ½ Miles

DATE: 2017-03-14 | PROJECTION: NAD83 NSRS2007 ALASKAZONE4 FTUS 54392

DISCLAIMER

The information contained herein is for informational or planning purposes only, It does not nor should it be deemed to be an offer, request or proposals for rights or occupation of any kind. The Alaska LNG Project Participants and their respective officers, employees and agents, make no warranty, implied or otherwise, nor accept any liability, as to the accuracy or completeness of the information contained in these documents, drawings or electronic files. Do not remove or delete this note from document, drawing or electronic file.

DWG: RR2_APPENDIX_D4_ML_OFF_ROW_AERIAL_REV_C2_CL | SHEET: 11

X:\AKLNG\Resource Reports\RR02\Appendix D\OFF ROW\RR2_APPENDIX_D4_MAINLINE_OFF_ROW_AERIAL_REV_C2_CL.mxd

HYDROLOGY - MAINLINE REV C2 ROUTE - OFF ROW FACILITIES & ACCESS ROADS

ALASKA LNG

Alaska LNG Project

Legend

PIPELINE
- Alaska LNG Rev C2 Route
- Access Road - Gravel
- Permanent ROW
- Construction ROW
- ATWS

EXISTING FEATURES
- Existing Roads
- Off Road Trails
- Buried Cable
- Section
- Township

ALASKA LNG PROJECT
Hydrology
Mainline Rev C2 Route
Off ROW Facilities & Access Roads

CENSUS AREA:	YUKON-KOYUKUK	DRAWN BY:	AGDC
STATE:	ALASKA	CHECKED BY:	

REV. NO.:	REVISION	DATE
A	ISSUED FOR REVIEW	2017-03-14

PRELIMINARY

1:24,000 — 0 ¼ ½ Miles

DATE: 2017-03-14 | PROJECTION: NAD83 NSRS2007 ALASKAZONE4 FTUS 54392

DISCLAIMER

The information contained herein is for informational or planning purposes only, It does not nor should it be deemed to be an offer, request or proposals for rights or occupation of any kind. The Alaska LNG Project Participants and their respective officers, employees and agents, make no warranty, implied or otherwise, nor accept any liability, as to the accuracy or completeness of the information contained in these documents, drawings or electronic files. Do not remove or delete this note from document, drawing or electronic file.

DWG: RR2_APPENDIX_D4_ML_OFF_ROW_AERIAL_REV_C2_CL | SHEET: 12

X:\AKLNG\Resource Reports\RR02\Appendix D\OFF ROW\RR2_APPENDIX_D4_MAINLINE_OFF_ROW_AERIAL_REV_C2_CL.mxd

HYDROLOGY - MAINLINE REV C2 ROUTE - OFF ROW FACILITIES & ACCESS ROADS

ALASKA LNG

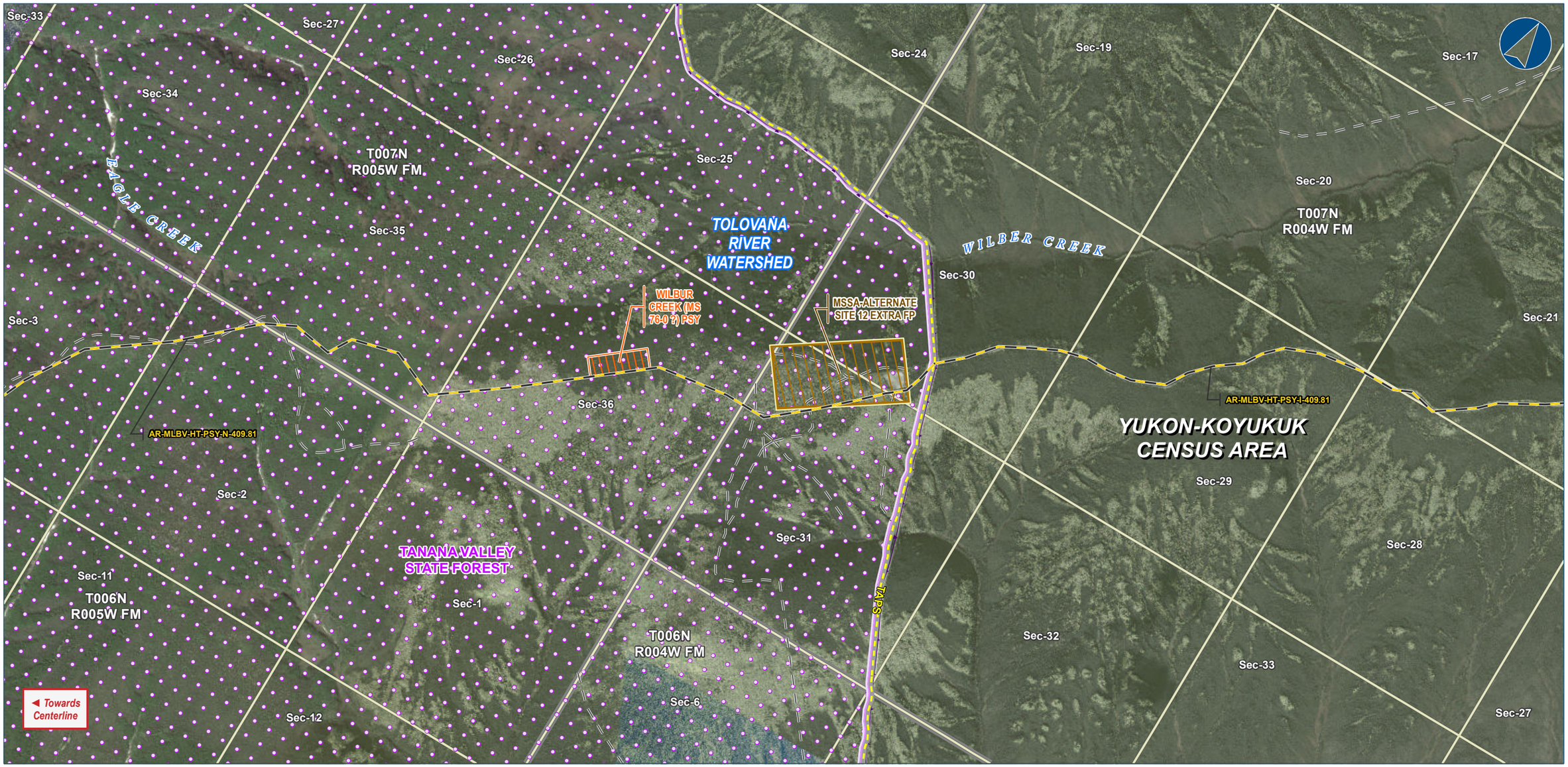

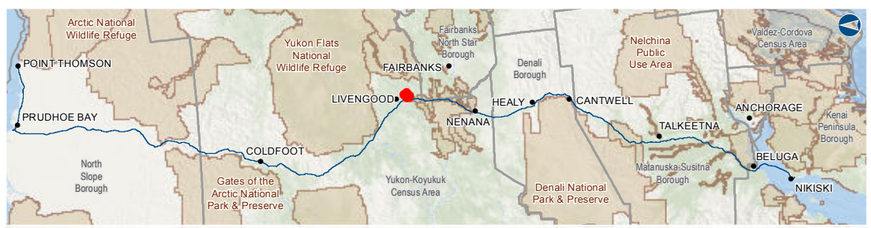

Legend

PIPELINE
- Alaska LNG Rev C2 Route
- Access Road - Gravel

- Permanent ROW
- Construction ROW
- ATWS
- Pipe Storage Yard (PSY)
- Material Site Study Area (MSSA)

EXISTING FEATURES
- Existing Roads
- Off Road Trails
- TAPS
- Buried Cable
- Conservation Lands
- Section
- Township

ALASKA LNG PROJECT
Hydrology
Mainline Rev C2 Route
Off ROW Facilities & Access Roads

CENSUS AREA:	YUKON-KOYUKUK	DRAWN BY:	AGDC
STATE:	ALASKA	CHECKED BY:	

REV. NO.:	REVISION	DATE
A	ISSUED FOR REVIEW	2017-03-14

PRELIMINARY

1:24,000 — 0 ¼ ½ Miles

DATE: 2017-03-14 | PROJECTION: NAD83 NSRS2007 ALASKAZONE4 FTUS 54392

DISCLAIMER

The information contained herein is for informational or planning purposes only, It does not nor should it be deemed to be an offer, request or proposals for rights or occupation of any kind. The Alaska LNG Project Participants and their respective officers, employees and agents, make no warranty, implied or otherwise, nor accept any liability, as to the accuracy or completeness of the information contained in these documents, drawings or electronic files. Do not remove or delete this note from document, drawing or electronic file.

DWG: RR2_APPENDIX_D4_ML_OFF_ROW_AERIAL_REV_C2_CL | SHEET: 13

Alaska LNG Project

X:\AKLNG\Resource Reports\RR02\Appendix D\OFF ROW\RR2_APPENDIX_D4_MAINLINE_OFF_ROW_AERIAL_REV_C2_CL.mxd

HYDROLOGY - MAINLINE REV C2 ROUTE - OFF ROW FACILITIES & ACCESS ROADS

ALASKA LNG

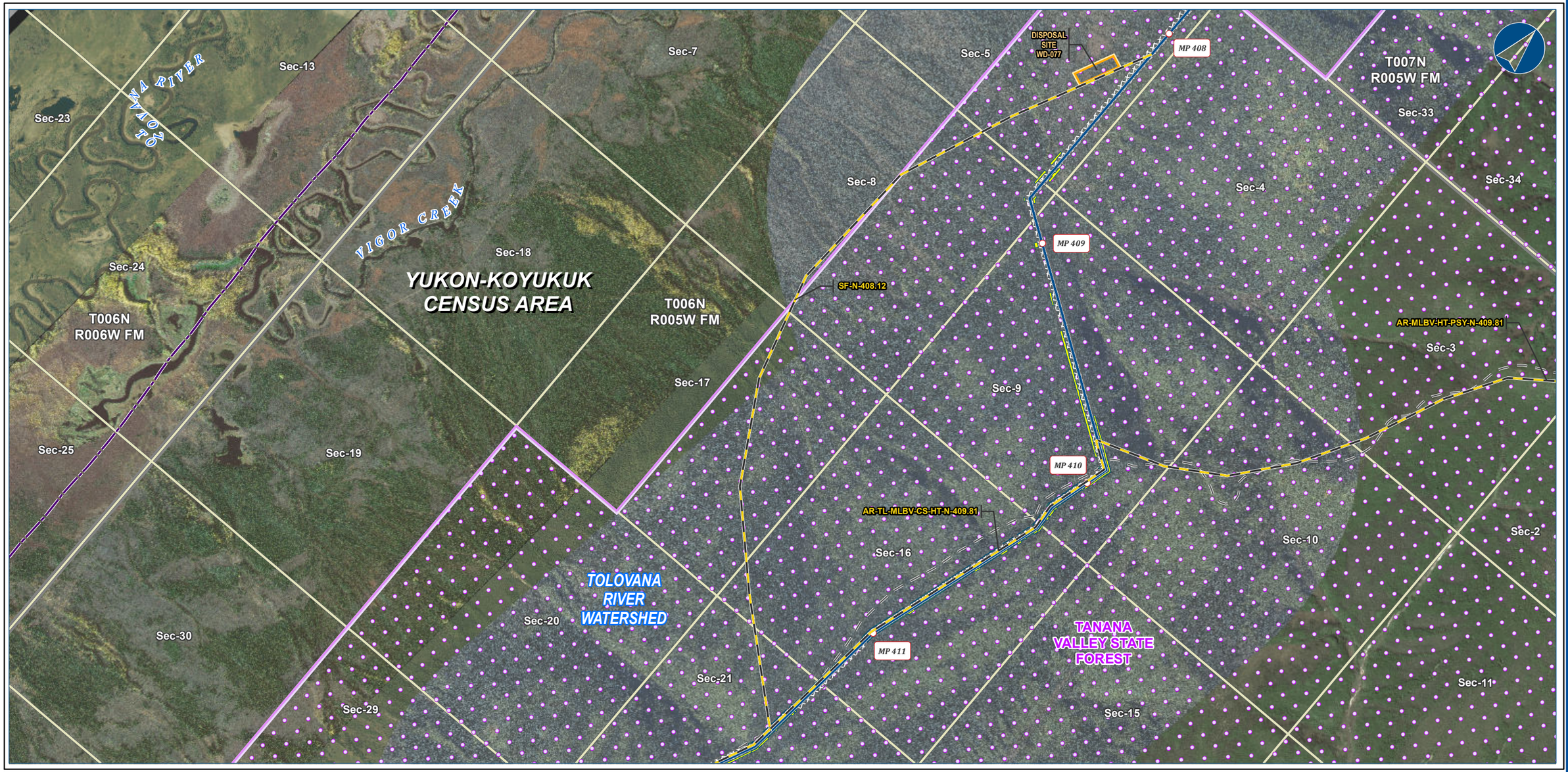

Alaska LNG Project

Legend

PIPELINE
- Alaska LNG Rev C2 Route
- Access Road - Gravel
- Permanent ROW
- Construction ROW
- ATWS
- Disposal Site

EXISTING FEATURES
- Existing Roads
- Revised Statute 2477 Trail
- Off Road Trails
- Conservation Lands
- Section
- Township

ALASKA LNG PROJECT
Hydrology
Mainline Rev C2 Route
Off ROW Facilities & Access Roads

CENSUS AREA:	YUKON-KOYUKUK	DRAWN BY:	AGDC
STATE:	ALASKA	CHECKED BY:	

REV. NO.:	REVISION	DATE
A	ISSUED FOR REVIEW	2017-03-14

PRELIMINARY

1:24,000 — 0 ¼ ½ Miles

DATE: 2017-03-14 | PROJECTION: NAD83 NSRS2007 ALASKAZONE4 FTUS 54392

DISCLAIMER

The information contained herein is for informational or planning purposes only, It does not nor should it be deemed to be an offer, request or proposals for rights or occupation of any kind. The Alaska LNG Project Participants and their respective officers, employees and agents, make no warranty, implied or otherwise, nor accept any liability, as to the accuracy or completeness of the information contained in these documents, drawings or electronic files. Do not remove or delete this note from document, drawing or electronic file.

DWG: RR2_APPENDIX_D4_ML_OFF_ROW_AERIAL_REV_C2_CL | SHEET: 14

X:\AKLNG\Resource Reports\RR02\Appendix D\OFF ROW\RR2_APPENDIX_D4_MAINLINE_OFF_ROW_AERIAL_REV_C2_CL.mxd

HYDROLOGY - MAINLINE REV C2 ROUTE - OFF ROW FACILITIES & ACCESS ROADS

ALASKA LNG

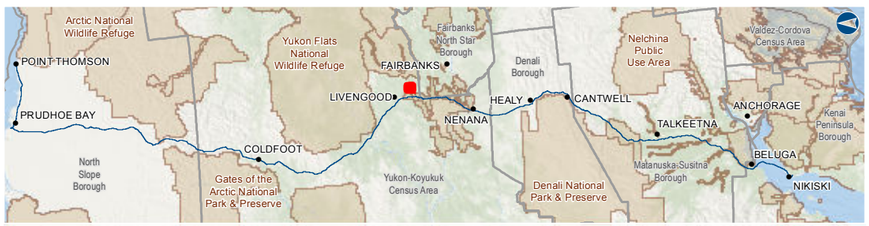

Alaska LNG Project

Legend

PIPELINE
- Alaska LNG Rev C2 Route
- Access Road - Gravel
- Permanent ROW
- Construction ROW
- ATWS
- Material Site Study Area (MSSA)

EXISTING FEATURES
- Existing Roads
- Off Road Trails
- TAPS
- Existing Pipeline
- Buried Cable
- Alaska DOT Place Names
- Section
- Township

ALASKA LNG PROJECT
Hydrology
Mainline Rev C2 Route
Off ROW Facilities & Access Roads

CENSUS AREA:	YUKON-KOYUKUK	DRAWN BY:	AGDC
STATE:	ALASKA	CHECKED BY:	

REV. NO.:	REVISION	DATE
A	ISSUED FOR REVIEW	2017-03-14

PRELIMINARY

1:24,000 — 0 ¼ ½ Miles

DISCLAIMER

The information contained herein is for informational or planning purposes only, It does not nor should it be deemed to be an offer, request or proposals for rights or occupation of any kind. The Alaska LNG Project Participants and their respective officers, employees and agents, make no warranty, implied or otherwise, nor accept any liability, as to the accuracy or completeness of the information contained in these documents, drawings or electronic files. Do not remove or delete this note from document, drawing or electronic file.

DATE: 2017-03-14 | PROJECTION: NAD83 NSRS2007 ALASKAZONE4 FTUS 54392 | DWG: RR2_APPENDIX_D4_ML_OFF_ROW_AERIAL_REV_C2_CL | SHEET: 15

X:\AKLNG\Resource Reports\RR02\Appendix D\OFF ROW\RR2_APPENDIX_D4_MAINLINE_OFF_ROW_AERIAL_REV_C2_CL.mxd

HYDROLOGY - MAINLINE REV C2 ROUTE - OFF ROW FACILITIES & ACCESS ROADS

ALASKA LNG

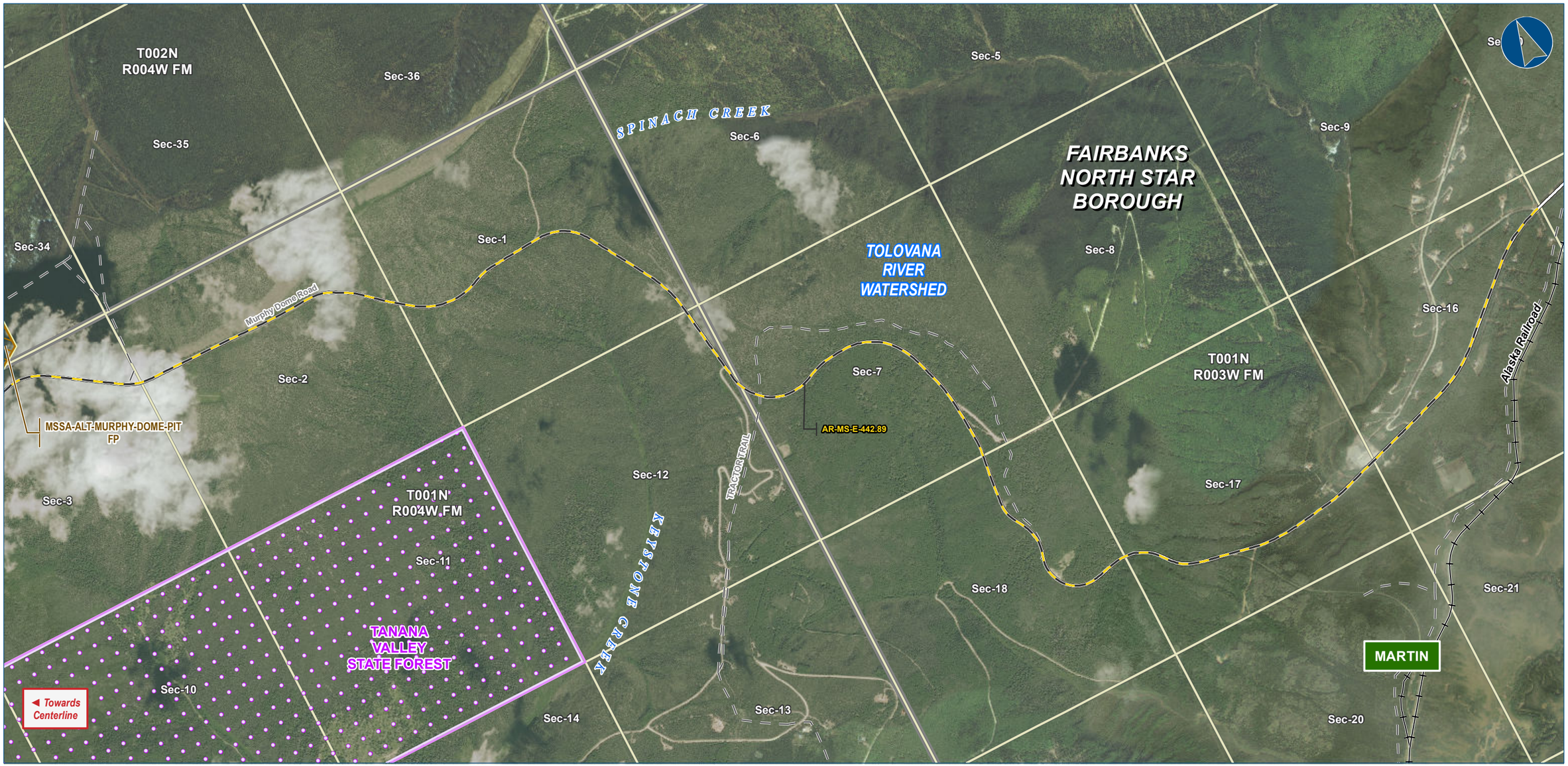

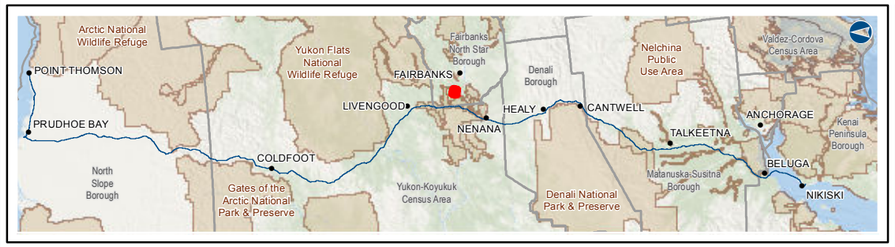

Alaska LNG Project

Legend

PIPELINE
- Alaska LNG Rev C2 Route
- Access Road - Gravel
- Permanent ROW
- Construction ROW
- ATWS
- Material Site Study Area (MSSA)

EXISTING FEATURES
- Existing Roads
- Railroad
- Off Road Trails
- Conservation Lands
- Alaska DOT Place Names
- Section
- Township

ALASKA LNG PROJECT
Hydrology
Mainline Rev C2 Route
Off ROW Facilities & Access Roads

BOROUGH:	FAIRBANKS NORTH STAR	**DRAWN BY:**	AGDC
STATE:	ALASKA	**CHECKED BY:**	

REV. NO.:	**REVISION**	**DATE**
A	ISSUED FOR REVIEW	2017-03-14

PRELIMINARY

1:24,000 — 0 ¼ ½ Miles

DATE: 2017-03-14 | **PROJECTION:** NAD83 NSRS2007 ALASKAZONE4 FTUS 54392

DISCLAIMER

The information contained herein is for informational or planning purposes only, It does not nor should it be deemed to be an offer, request or proposals for rights or occupation of any kind. The Alaska LNG Project Participants and their respective officers, employees and agents, make no warranty, implied or otherwise, nor accept any liability, as to the accuracy or completeness of the information contained in these documents, drawings or electronic files. Do not remove or delete this note from document, drawing or electronic file.

DWG: RR2_APPENDIX_D4_ML_OFF_ROW_AERIAL_REV_C2_CL | **SHEET:** 16

X:\AKLNG\Resource Reports\RR02\Appendix D\OFF ROW\RR2_APPENDIX_D4_MAINLINE_OFF_ROW_AERIAL_REV_C2_CL.mxd

HYDROLOGY - MAINLINE REV C2 ROUTE - OFF ROW FACILITIES & ACCESS ROADS

ALASKA LNG

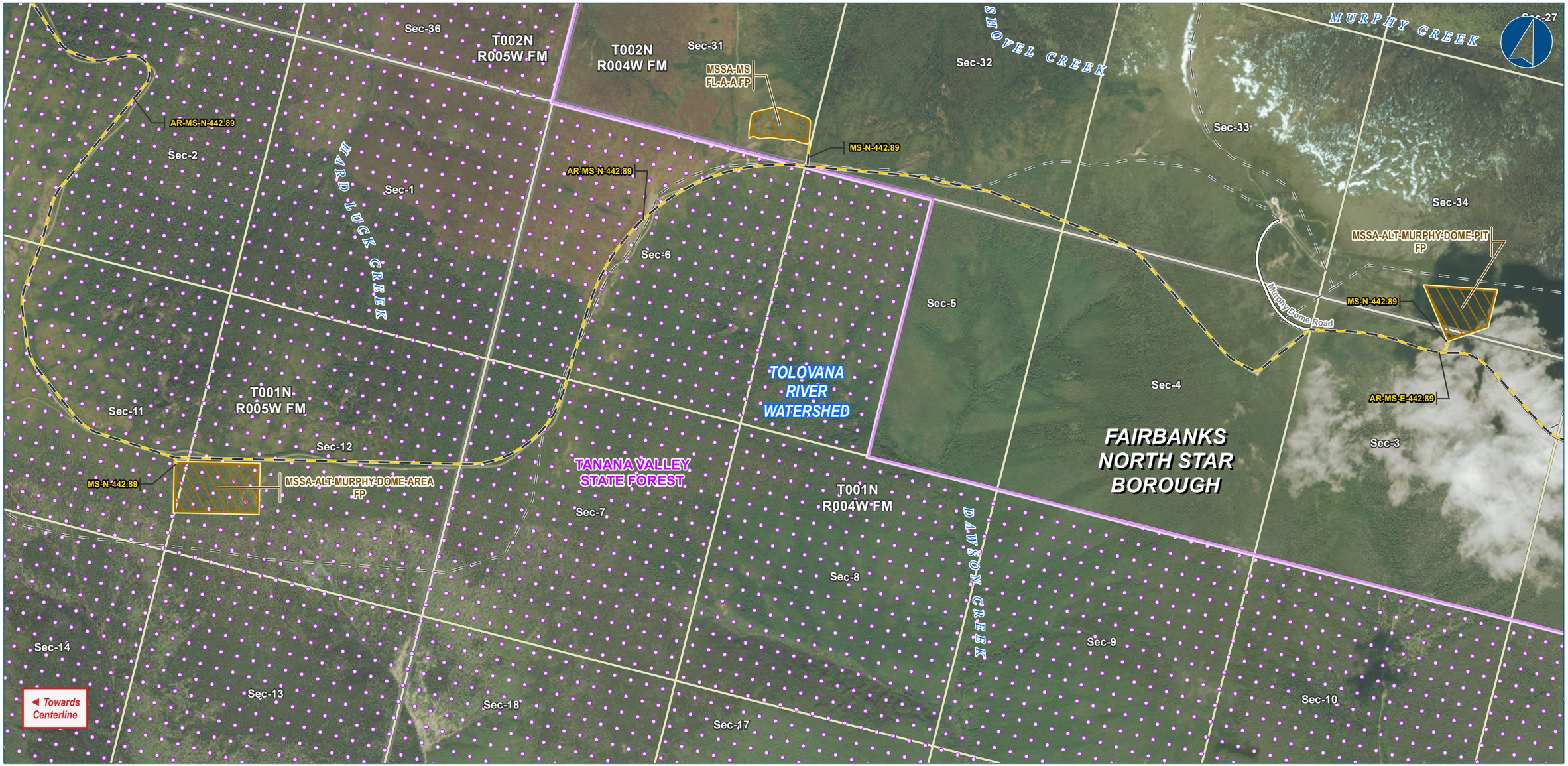

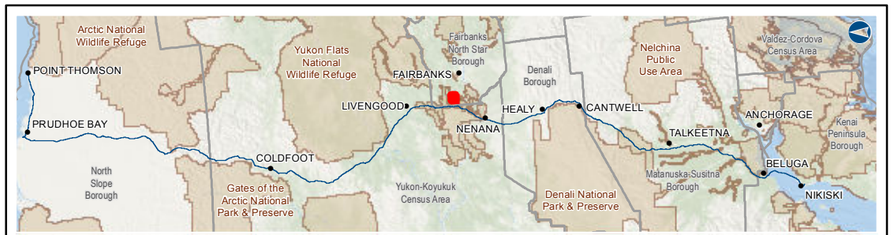

Alaska LNG Project

Legend

PIPELINE
- Alaska LNG Rev C2 Route
- Access Road - Gravel

- Permanent ROW
- Construction ROW
- ATWS
- Material Site Study Area (MSSA)

EXISTING FEATURES
- Existing Roads
- Off Road Trails
- Conservation Lands
- Section
- Township

ALASKA LNG PROJECT
Hydrology
Mainline Rev C2 Route
Off ROW Facilities & Access Roads

BOROUGH:	FAIRBANKS NORTH STAR	DRAWN BY:	AGDC
STATE:	ALASKA	CHECKED BY:	

REV. NO.:	REVISION	DATE
A	ISSUED FOR REVIEW	2017-03-14

PRELIMINARY

1:24,000 — 0 ¼ ½ Miles

DATE: 2017-03-14 | PROJECTION: NAD83 NSRS2007 ALASKAZONE4 FTUS 54392

DISCLAIMER

The information contained herein is for informational or planning purposes only, It does not nor should it be deemed to be an offer, request or proposals for rights or occupation of any kind. The Alaska LNG Project Participants and their respective officers, employees and agents, make no warranty, implied or otherwise, nor accept any liability, as to the accuracy or completeness of the information contained in these documents, drawings or electronic files. Do not remove or delete this note from document, drawing or electronic file.

DWG: RR2_APPENDIX_D4_ML_OFF_ROW_AERIAL_REV_C2_CL | SHEET: 17

X:\AKLNG\Resource Reports\RR02\Appendix D\OFF ROW\RR2_APPENDIX_D4_MAINLINE_OFF_ROW_AERIAL_REV_C2_CL.mxd

HYDROLOGY - MAINLINE REV C2 ROUTE - OFF ROW FACILITIES & ACCESS ROADS

ALASKA LNG

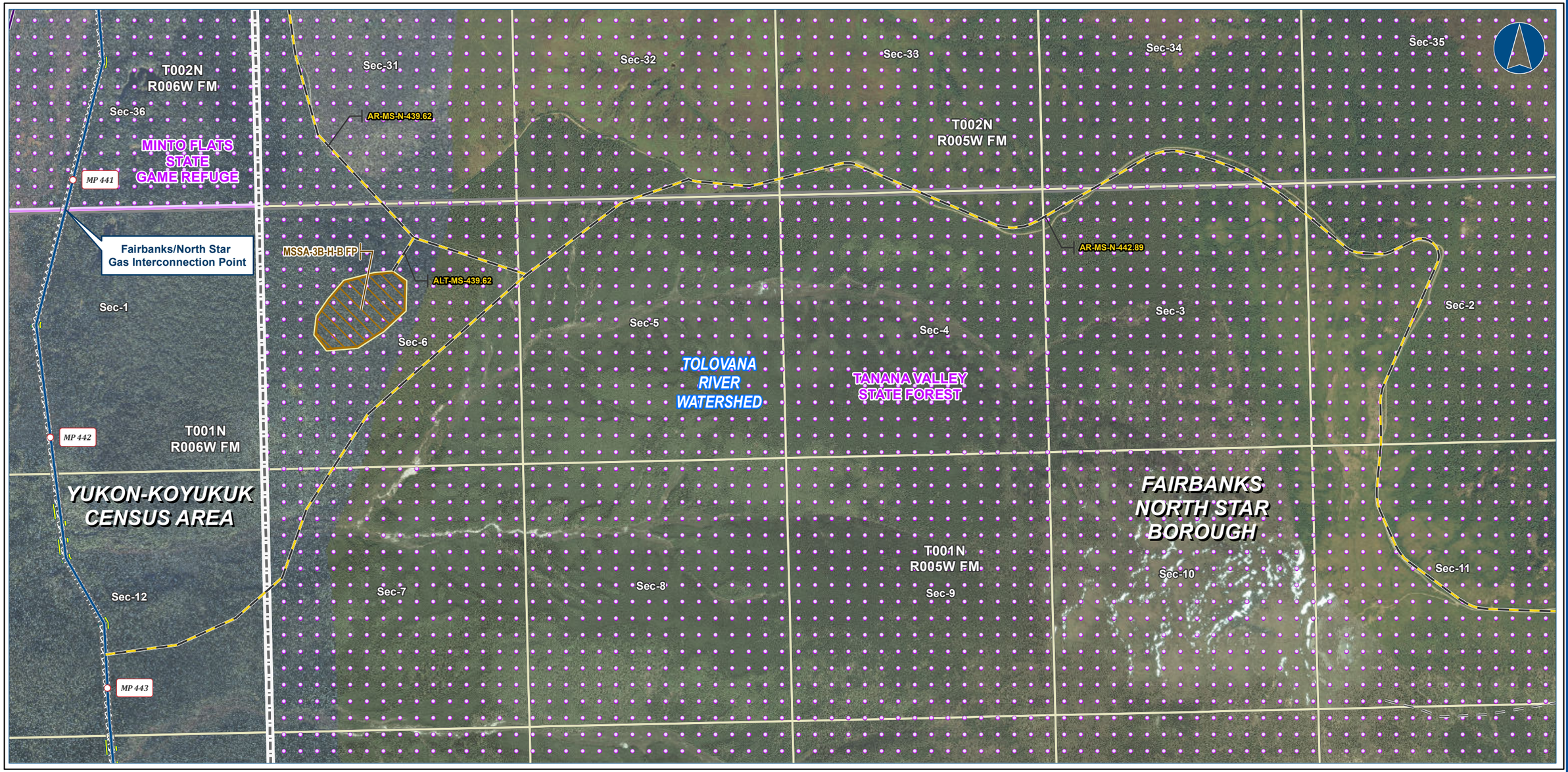

Alaska LNG Project

Legend

PIPELINE
- Alaska LNG Rev C2 Route
- Access Road - Gravel
- Permanent ROW
- Construction ROW
- ATWS
- Material Site Study Area (MSSA)

EXISTING FEATURES
- Existing Roads
- Revised Statute 2477 Trail
- Off Road Trails
- Borough / Census Area
- Conservation Lands
- Section
- Township

ALASKA LNG PROJECT
Hydrology
Mainline Rev C2 Route
Off ROW Facilities & Access Roads

BOROUGH:	FAIRBANKS NORTH STAR	DRAWN BY:	AGDC
STATE:	ALASKA	CHECKED BY:	

REV. NO.:	REVISION	DATE
A	ISSUED FOR REVIEW	2017-03-14

PRELIMINARY

1:24,000 — 0 ¼ ½ Miles

DATE: 2017-03-14 | PROJECTION: NAD83 NSRS2007 ALASKAZONE4 FTUS 54392

DISCLAIMER

The information contained herein is for informational or planning purposes only, It does not nor should it be deemed to be an offer, request or proposals for rights or occupation of any kind. The Alaska LNG Project Participants and their respective officers, employees and agents, make no warranty, implied or otherwise, nor accept any liability, as to the accuracy or completeness of the information contained in these documents, drawings or electronic files. Do not remove or delete this note from document, drawing or electronic file.

DWG: RR2_APPENDIX_D4_ML_OFF_ROW_AERIAL_REV_C2_CL | SHEET: 18

X:\AKLNG\Resource Reports\RR02\Appendix D\OFF ROW\RR2_APPENDIX_D4_MAINLINE_OFF_ROW_AERIAL_REV_C2_CL.mxd

HYDROLOGY - MAINLINE REV C2 ROUTE - OFF ROW FACILITIES & ACCESS ROADS

ALASKA LNG

Alaska LNG Project

Legend

PIPELINE
- Alaska LNG Rev C2 Route

- Permanent ROW
- Construction ROW
- ATWS
- Double Joint Coating Yard

EXISTING FEATURES
- Existing Roads
- Railroad
- Off Road Trails
- Existing Pipeline
- Watershed Boundary
- Incorporated City Boundary
- Section
- Township

ALASKA LNG PROJECT
Hydrology
Mainline Rev C2 Route
Off ROW Facilities & Access Roads

BOROUGH:	FAIRBANKS NORTH STAR	DRAWN BY:	AGDC
STATE:	ALASKA	CHECKED BY:	

REV. NO.:	REVISION	DATE
A	ISSUED FOR REVIEW	2017-03-14

PRELIMINARY

1:24,000 — 0 ¼ ½ Miles

DATE: 2017-03-14 | PROJECTION: NAD83 NSRS2007 ALASKAZONE4 FTUS 54392

DISCLAIMER

The information contained herein is for informational or planning purposes only, It does not nor should it be deemed to be an offer, request or proposals for rights or occupation of any kind. The Alaska LNG Project Participants and their respective officers, employees and agents, make no warranty, implied or otherwise, nor accept any liability, as to the accuracy or completeness of the information contained in these documents, drawings or electronic files. Do not remove or delete this note from document, drawing or electronic file.

DWG: RR2_APPENDIX_D4_ML_OFF_ROW_AERIAL_REV_C2_CL | SHEET: 19

X:\AKLNG\Resource Reports\RR02\Appendix D\OFF ROW\RR2_APPENDIX_D4_MAINLINE_OFF_ROW_AERIAL_REV_C2_CL.mxd

HYDROLOGY - MAINLINE REV C2 ROUTE - OFF ROW FACILITIES & ACCESS ROADS

ALASKA LNG

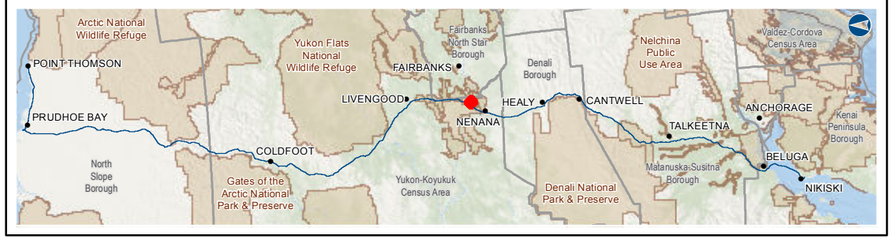

Legend

PIPELINE
- Alaska LNG Rev C2 Route
- Access Road - Gravel

- Permanent ROW
- Construction ROW
- ATWS
- Off ROW Camp
- Pipe Storage Yard (PSY)
- Railroad Workpad
- Railroad Spur
- Disposal Site
- Material Site Study Area (MSSA)

EXISTING FEATURES
- Existing Roads
- Railroad
- Revised Statute 2477 Trail
- Buried Cable
- Conservation Lands
- Alaska DOT Place Names
- Section
- Township

ALASKA LNG PROJECT
Hydrology
Mainline Rev C2 Route
Off ROW Facilities & Access Roads

CENSUS AREA:	YUKON-KOYUKUK	DRAWN BY:	AGDC
STATE:	ALASKA	CHECKED BY:	

REV. NO.:	REVISION	DATE
A	ISSUED FOR REVIEW	2017-03-14

PRELIMINARY

1:24,000 — 0 ¼ ½ Miles

DATE: 2017-03-14 | PROJECTION: NAD83 NSRS2007 ALASKAZONE4 FTUS 54392

DISCLAIMER

The information contained herein is for informational or planning purposes only, It does not nor should it be deemed to be an offer, request or proposals for rights or occupation of any kind. The Alaska LNG Project Participants and their respective officers, employees and agents, make no warranty, implied or otherwise, nor accept any liability, as to the accuracy or completeness of the information contained in these documents, drawings or electronic files. Do not remove or delete this note from document, drawing or electronic file.

DWG: RR2_APPENDIX_D4_ML_OFF_ROW_AERIAL_REV_C2_CL | SHEET: 20

Alaska LNG Project

X:\AKLNG\Resource Reports\RR02\Appendix D\OFF ROW\RR2_APPENDIX_D4_MAINLINE_OFF_ROW_AERIAL_REV_C2_CL.mxd

HYDROLOGY - MAINLINE REV C2 ROUTE - OFF ROW FACILITIES & ACCESS ROADS

ALASKA LNG

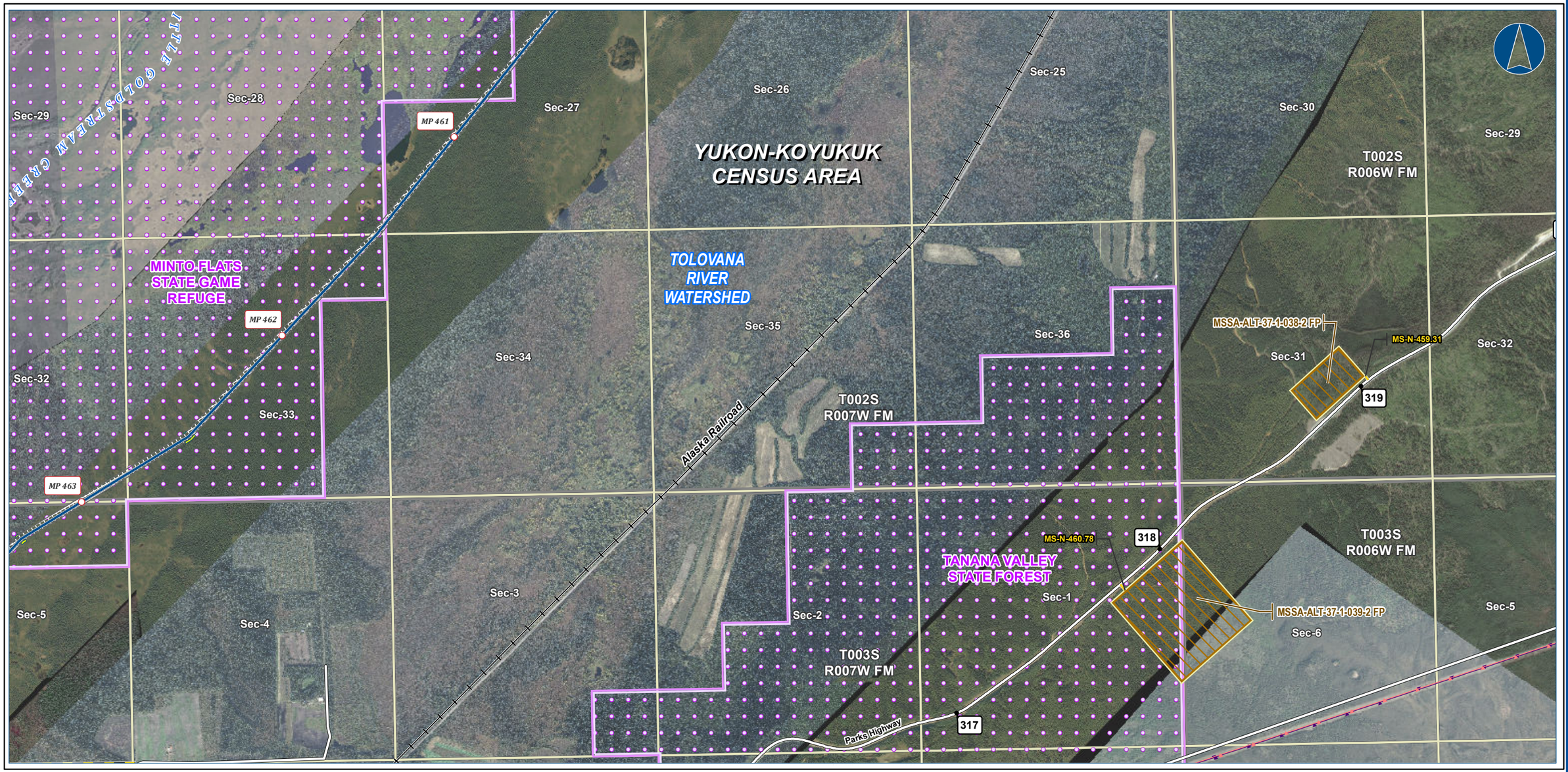

Alaska LNG Project

Legend

PIPELINE
- Alaska LNG Rev C2 Route
- Access Road - Gravel
- Permanent ROW
- Construction ROW
- ATWS
- Material Site Study Area (MSSA)

EXISTING FEATURES
- Existing Roads
- Railroad
- Buried Cable
- Overhead Powerline
- Conservation Lands
- Section
- Township

ALASKA LNG PROJECT
Hydrology
Mainline Rev C2 Route
Off ROW Facilities & Access Roads

CENSUS AREA:	YUKON-KOYUKUK	DRAWN BY:	AGDC
STATE:	ALASKA	CHECKED BY:	

REV. NO.:	REVISION	DATE
A	ISSUED FOR REVIEW	2017-03-14

PRELIMINARY

1:24,000 — 0 ¼ ½ Miles

DATE: 2017-03-14 | PROJECTION: NAD83 NSRS2007 ALASKAZONE4 FTUS 54392

DISCLAIMER

The information contained herein is for informational or planning purposes only, It does not nor should it be deemed to be an offer, request or proposals for rights or occupation of any kind. The Alaska LNG Project Participants and their respective officers, employees and agents, make no warranty, implied or otherwise, nor accept any liability, as to the accuracy or completeness of the information contained in these documents, drawings or electronic files. Do not remove or delete this note from document, drawing or electronic file.

DWG: RR2_APPENDIX_D4_ML_OFF_ROW_AERIAL_REV_C2_CL | SHEET: 21

X:\AKLNG\Resource Reports\RR02\Appendix D\OFF ROW\RR2_APPENDIX_D4_MAINLINE_OFF_ROW_AERIAL_REV_C2_CL.mxd

HYDROLOGY - MAINLINE REV C2 ROUTE - OFF ROW FACILITIES & ACCESS ROADS

ALASKA LNG

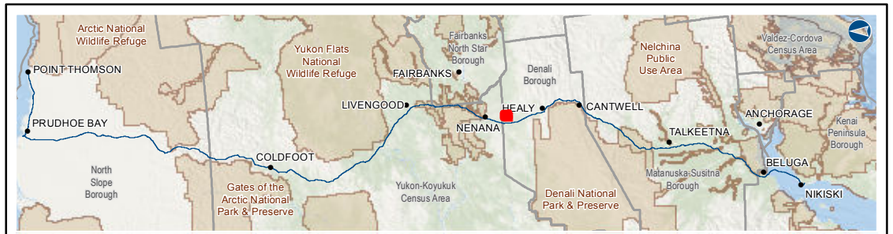

Alaska LNG Project

Legend

PIPELINE
- Alaska LNG Rev C2 Route
- Access Road - Gravel
- Permanent ROW
- Construction ROW
- ATWS
- Material Site Study Area (MSSA)

EXISTING FEATURES
- Existing Roads
- Railroad
- Buried Cable
- Overhead Powerline
- Incorporated City Boundary
- Alaska DOT Place Names
- Section
- Township

ALASKA LNG PROJECT
Hydrology
Mainline Rev C2 Route
Off ROW Facilities & Access Roads

BOROUGH:	DENALI	DRAWN BY:	AGDC
STATE:	ALASKA	CHECKED BY:	

REV. NO.:	REVISION	DATE
A	ISSUED FOR REVIEW	2017-03-14

PRELIMINARY

1:24,000 — 0 ¼ ½ Miles

DATE: 2017-03-14 | PROJECTION: NAD83 NSRS2007 ALASKAZONE4 FTUS 54392

DISCLAIMER

The information contained herein is for informational or planning purposes only, It does not nor should it be deemed to be an offer, request or proposals for rights or occupation of any kind. The Alaska LNG Project Participants and their respective officers, employees and agents, make no warranty, implied or otherwise, nor accept any liability, as to the accuracy or completeness of the information contained in these documents, drawings or electronic files. Do not remove or delete this note from document, drawing or electronic file.

DWG: RR2_APPENDIX_D4_ML_OFF_ROW_AERIAL_REV_C2_CL | SHEET: 22

X:\AKLNG\Resource Reports\RR02\Appendix D\OFF ROW\RR2_APPENDIX_D4_MAINLINE_OFF_ROW_AERIAL_REV_C2_CL.mxd

HYDROLOGY - MAINLINE REV C2 ROUTE - OFF ROW FACILITIES & ACCESS ROADS

ALASKA LNG

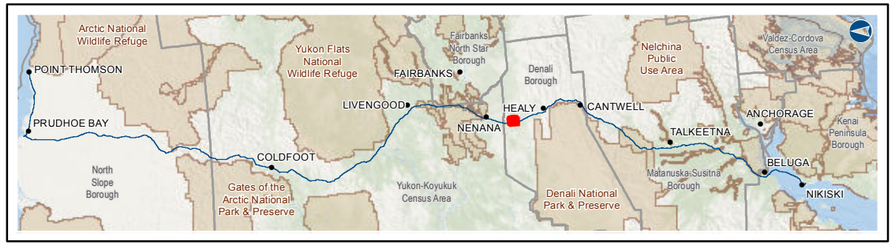

Alaska LNG Project

Legend

PIPELINE
- Alaska LNG Rev C2 Route
- Access Road - Gravel

- Permanent ROW
- Construction ROW
- ATWS
- Railroad Workpad
- Railroad Spur
- Material Site Study Area (MSSA)

EXISTING FEATURES
- Existing Roads
- Railroad
- Revised Statute 2477 Trail
- Off Road Trails
- Buried Cable
- Overhead Powerline
- Incorporated City Boundary
- Alaska DOT Place Names
- Section
- Township

ALASKA LNG PROJECT
Hydrology
Mainline Rev C2 Route
Off ROW Facilities & Access Roads

BOROUGH:	DENALI	DRAWN BY:	AGDC
STATE:	ALASKA	CHECKED BY:	

REV. NO.:	REVISION	DATE
A	ISSUED FOR REVIEW	2017-03-14

PRELIMINARY

1:24,000 — 0 ¼ ½ Miles

DATE: 2017-03-14 | PROJECTION: NAD83 NSRS2007 ALASKAZONE4 FTUS 54392

DISCLAIMER

The information contained herein is for informational or planning purposes only, It does not nor should it be deemed to be an offer, request or proposals for rights or occupation of any kind. The Alaska LNG Project Participants and their respective officers, employees and agents, make no warranty, implied or otherwise, nor accept any liability, as to the accuracy or completeness of the information contained in these documents, drawings or electronic files. Do not remove or delete this note from document, drawing or electronic file.

DWG: RR2_APPENDIX_D4_ML_OFF_ROW_AERIAL_REV_C2_CL | SHEET: 23

X:\AKLNG\Resource Reports\RR02\Appendix D\OFF ROW\RR2_APPENDIX_D4_MAINLINE_OFF_ROW_AERIAL_REV_C2_CL.mxd

HYDROLOGY - MAINLINE REV C2 ROUTE - OFF ROW FACILITIES & ACCESS ROADS

ALASKA LNG

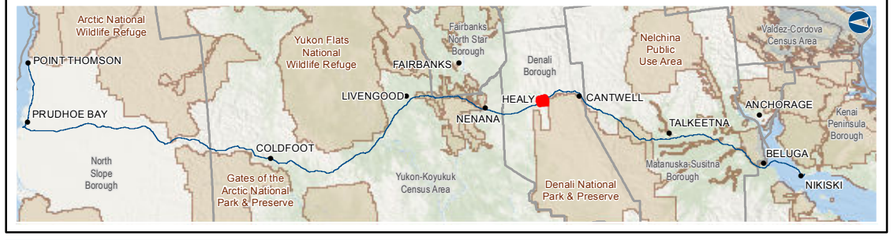

Legend

PIPELINE
- Alaska LNG Rev C2 Route
- Access Road - Gravel

- Permanent ROW
- Construction ROW
- ATWS
- Off ROW Camp
- Pipe Storage Yard (PSY)
- Railroad Workpad
- Railroad Spur
- Material Site Study Area (MSSA)

EXISTING FEATURES
- Existing Roads
- Railroad
- Revised Statute 2477 Trail
- Off Road Trails
- Existing Pipeline
- Buried Cable
- Overhead Powerline
- Alaska DOT Place Names
- Section
- Township

ALASKA LNG PROJECT
Hydrology
Mainline Rev C2 Route
Off ROW Facilities & Access Roads

BOROUGH:	DENALI	DRAWN BY:	AGDC
STATE:	ALASKA	CHECKED BY:	

REV. NO.:	REVISION	DATE
A	ISSUED FOR REVIEW	2017-03-14

PRELIMINARY

1:24,000 — 0 ¼ ½ Miles

DATE: 2017-03-14 | PROJECTION: NAD83 NSRS2007 ALASKAZONE4 FTUS 54392

DISCLAIMER

The information contained herein is for informational or planning purposes only, It does not nor should it be deemed to be an offer, request or proposals for rights or occupation of any kind. The Alaska LNG Project Participants and their respective officers, employees and agents, make no warranty, implied or otherwise, nor accept any liability, as to the accuracy or completeness of the information contained in these documents, drawings or electronic files. Do not remove or delete this note from document, drawing or electronic file.

DWG: RR2_APPENDIX_D4_ML_OFF_ROW_AERIAL_REV_C2_CL | SHEET: 24

Alaska LNG Project

X:\AKLNG\Resource Reports\RR02\Appendix D\OFF ROW\RR2_APPENDIX_D4_MAINLINE_OFF_ROW_AERIAL_REV_C2_CL.mxd

HYDROLOGY - MAINLINE REV C2 ROUTE - OFF ROW FACILITIES & ACCESS ROADS

ALASKA LNG

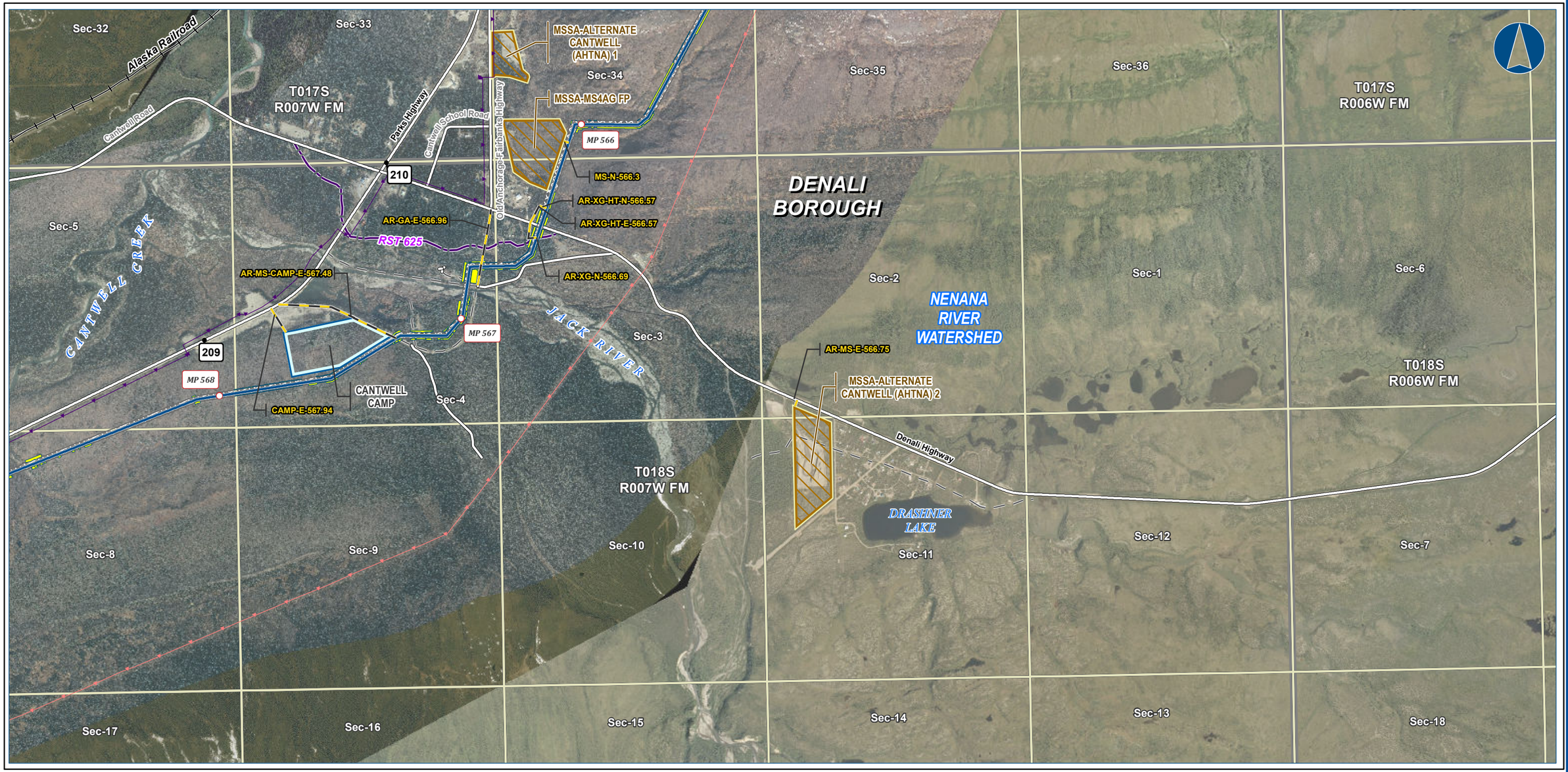

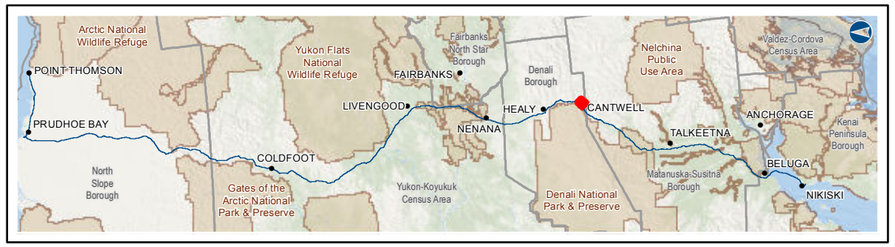

Legend

PIPELINE
- Alaska LNG Rev C2 Route
- Access Road - Gravel
- Permanent ROW
- Construction ROW
- ATWS
- Off ROW Camp
- Material Site Study Area (MSSA)

EXISTING FEATURES
- Existing Roads
- Railroad
- Revised Statute 2477 Trail
- Off Road Trails
- Buried Cable
- Overhead Powerline
- Section
- Township

ALASKA LNG PROJECT
Hydrology
Mainline Rev C2 Route
Off ROW Facilities & Access Roads

BOROUGH:	DENALI	DRAWN BY:	AGDC
STATE:	ALASKA	CHECKED BY:	

REV. NO.:	REVISION	DATE
A	ISSUED FOR REVIEW	2017-03-14

PRELIMINARY

1:24,000 — 0 ¼ ½ Miles

DATE: 2017-03-14 | PROJECTION: NAD83 NSRS2007 ALASKAZONE4 FTUS 54392

DISCLAIMER

The information contained herein is for informational or planning purposes only, It does not nor should it be deemed to be an offer, request or proposals for rights or occupation of any kind. The Alaska LNG Project Participants and their respective officers, employees and agents, make no warranty, implied or otherwise, nor accept any liability, as to the accuracy or completeness of the information contained in these documents, drawings or electronic files. Do not remove or delete this note from document, drawing or electronic file.

DWG: RR2_APPENDIX_D4_ML_OFF_ROW_AERIAL_REV_C2_CL | SHEET: 25

Alaska LNG Project

X:\AKLNG\Resource Reports\RR02\Appendix D\OFF ROW\RR2_APPENDIX_D4_MAINLINE_OFF_ROW_AERIAL_REV_C2_CL.mxd

HYDROLOGY - MAINLINE REV C2 ROUTE - OFF ROW FACILITIES & ACCESS ROADS

ALASKA LNG

Alaska LNG Project

Legend

PIPELINE
- Alaska LNG Rev C2 Route
- Access Road - Gravel
- Mainline Blockvalve
- Permanent ROW
- Construction ROW
- ATWS
- Compressor Station
- Camp
- Railroad Workpad
- Railroad Spur
- Material Site Study Area (MSSA)

EXISTING FEATURES
- Existing Roads
- Railroad
- Revised Statute 2477 Trail
- Off Road Trails
- Buried Cable
- Overhead Powerline
- Alaska DOT Place Names
- Section
- Township

ALASKA LNG PROJECT
Hydrology
Mainline Rev C2 Route
Off ROW Facilities & Access Roads

BOROUGH:	MATANUSKA-SUSITNA	DRAWN BY:	AGDC
STATE:	ALASKA	CHECKED BY:	

REV. NO.:	REVISION	DATE
A	ISSUED FOR REVIEW	2017-03-14

PRELIMINARY

1:24,000 — 0 — ¼ — ½ Miles

DATE: 2017-03-14 | PROJECTION: NAD83 NSRS2007 ALASKAZONE4 FTUS 54392

DISCLAIMER

The information contained herein is for informational or planning purposes only, It does not nor should it be deemed to be an offer, request or proposals for rights or occupation of any kind. The Alaska LNG Project Participants and their respective officers, employees and agents, make no warranty, implied or otherwise, nor accept any liability, as to the accuracy or completeness of the information contained in these documents, drawings or electronic files. Do not remove or delete this note from document, drawing or electronic file.

DWG: RR2_APPENDIX_D4_ML_OFF_ROW_AERIAL_REV_C2_CL | SHEET: 26

X:\AKLNG\Resource Reports\RR02\Appendix D\OFF ROW\RR2_APPENDIX_D4_MAINLINE_OFF_ROW_AERIAL_REV_C2_CL.mxd

HYDROLOGY - MAINLINE REV C2 ROUTE - OFF ROW FACILITIES & ACCESS ROADS

ALASKA LNG

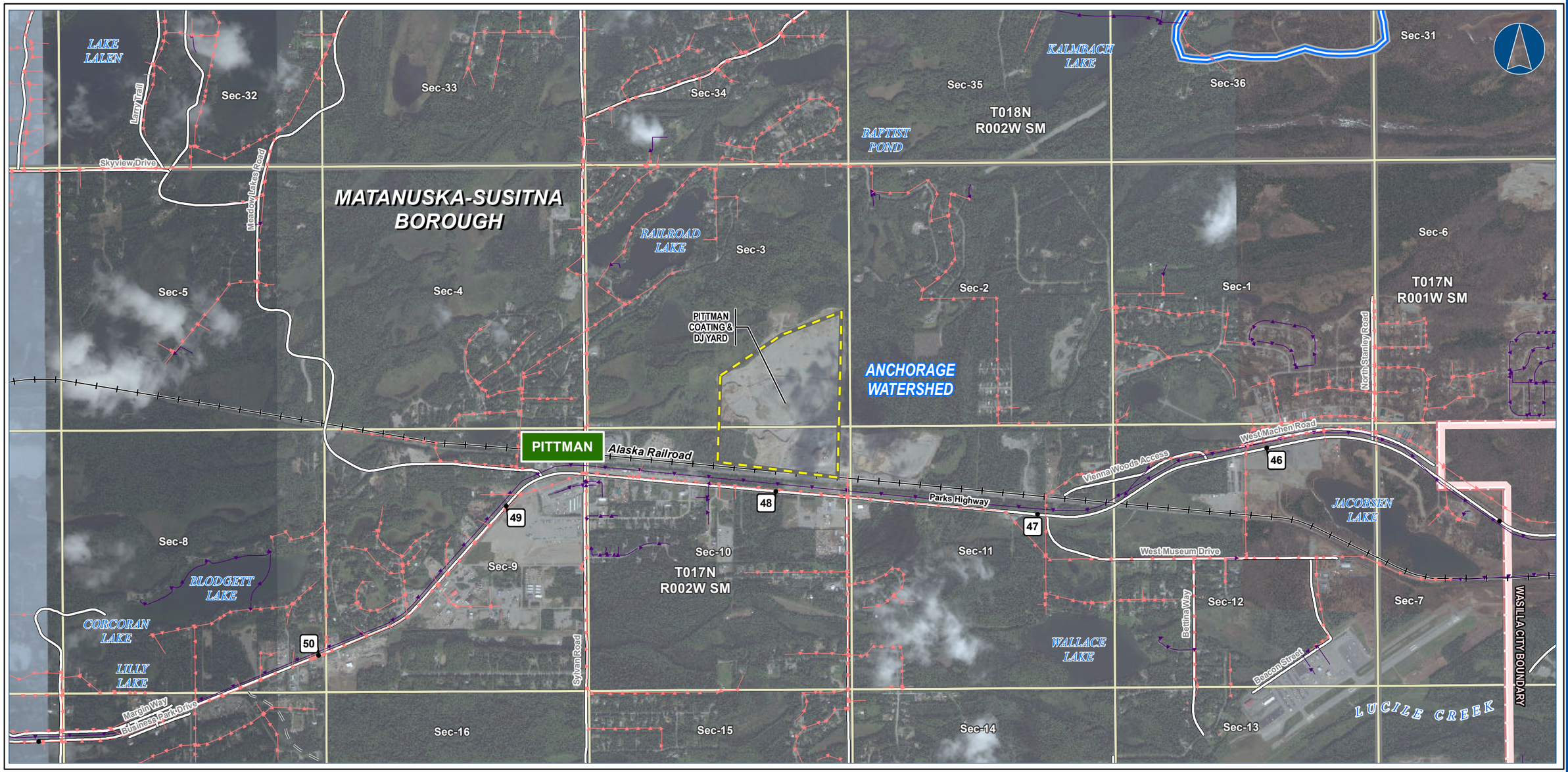

Alaska LNG Project

Legend

PIPELINE
- Alaska LNG Rev C2 Route

- Permanent ROW
- Construction ROW
- ATWS
- Double Joint Coating Yard

EXISTING FEATURES
- Existing Roads
- Railroad
- Off Road Trails
- Buried Cable
- Overhead Powerline
- Watershed Boundary
- Incorporated City Boundary
- Alaska DOT Place Names
- Section
- Township

ALASKA LNG PROJECT
Hydrology
Mainline Rev C2 Route
Off ROW Facilities & Access Roads

BOROUGH:	MATANUSKA-SUSITNA	DRAWN BY:	AGDC
STATE:	ALASKA	CHECKED BY:	

REV. NO.:	REVISION	DATE
A	ISSUED FOR REVIEW	2017-03-14

PRELIMINARY

1:24,000 — 0 ¼ ½ Miles

DATE: 2017-03-14 | PROJECTION: NAD83 NSRS2007 ALASKAZONE4 FTUS 54392

DISCLAIMER

The information contained herein is for informational or planning purposes only, It does not nor should it be deemed to be an offer, request or proposals for rights or occupation of any kind. The Alaska LNG Project Participants and their respective officers, employees and agents, make no warranty, implied or otherwise, nor accept any liability, as to the accuracy or completeness of the information contained in these documents, drawings or electronic files. Do not remove or delete this note from document, drawing or electronic file.

DWG: RR2_APPENDIX_D4_ML_OFF_ROW_AERIAL_REV_C2_CL | SHEET: 27

X:\AKLNG\Resource Reports\RR02\Appendix D\OFF ROW\RR2_APPENDIX_D4_MAINLINE_OFF_ROW_AERIAL_REV_C2_CL.mxd

HYDROLOGY - MAINLINE REV C2 ROUTE - OFF ROW FACILITIES & ACCESS ROADS

ALASKA LNG

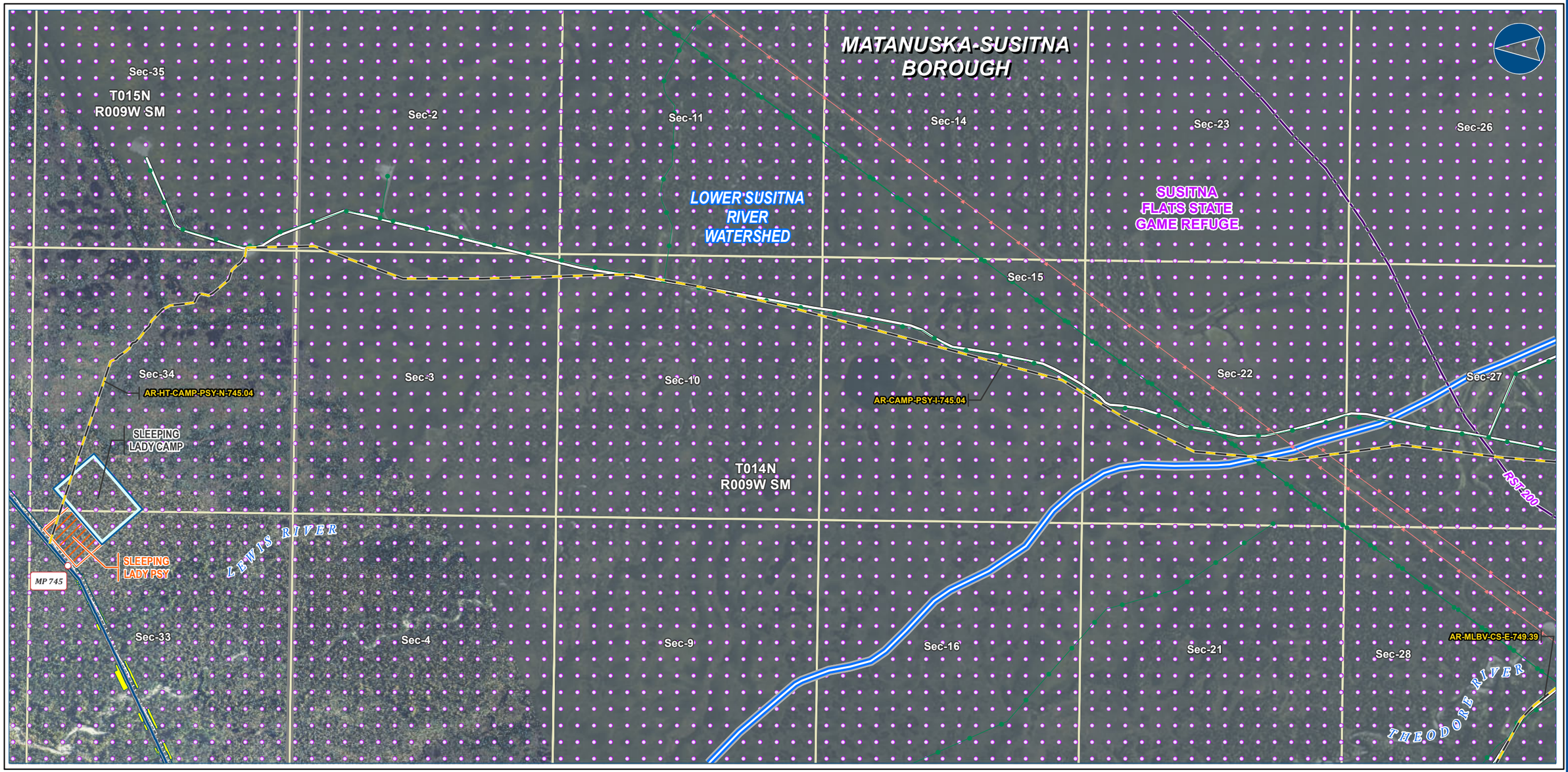

Alaska LNG Project

Legend

PIPELINE
- Alaska LNG Rev C2 Route
- Access Road - Gravel

- Permanent ROW
- Construction ROW
- ATWS
- Off ROW Camp
- Pipe Storage Yard (PSY)

EXISTING FEATURES
- Existing Roads
- Revised Statute 2477 Trail
- Existing Pipeline
- Overhead Powerline
- Watershed Boundary
- Conservation Lands
- Section
- Township

ALASKA LNG PROJECT
Hydrology
Mainline Rev C2 Route
Off ROW Facilities & Access Roads

BOROUGH:	MATANUSKA-SUSITNA	DRAWN BY:	AGDC
STATE:	ALASKA	CHECKED BY:	

REV. NO.:	REVISION	DATE
A	ISSUED FOR REVIEW	2017-03-14

PRELIMINARY

1:24,000 — 0 ¼ ½ Miles

DATE: 2017-03-14 | PROJECTION: NAD83 NSRS2007 ALASKAZONE4 FTUS 54392

DISCLAIMER

The information contained herein is for informational or planning purposes only, It does not nor should it be deemed to be an offer, request or proposals for rights or occupation of any kind. The Alaska LNG Project Participants and their respective officers, employees and agents, make no warranty, implied or otherwise, nor accept any liability, as to the accuracy or completeness of the information contained in these documents, drawings or electronic files. Do not remove or delete this note from document, drawing or electronic file.

DWG: RR2_APPENDIX_D4_ML_OFF_ROW_AERIAL_REV_C2_CL | SHEET: 28

X:\AKLNG\Resource Reports\RR02\Appendix D\OFF ROW\RR2_APPENDIX_D4_MAINLINE_OFF_ROW_AERIAL_REV_C2_CL.mxd

HYDROLOGY - MAINLINE REV C2 ROUTE - OFF ROW FACILITIES & ACCESS ROADS

ALASKA LNG

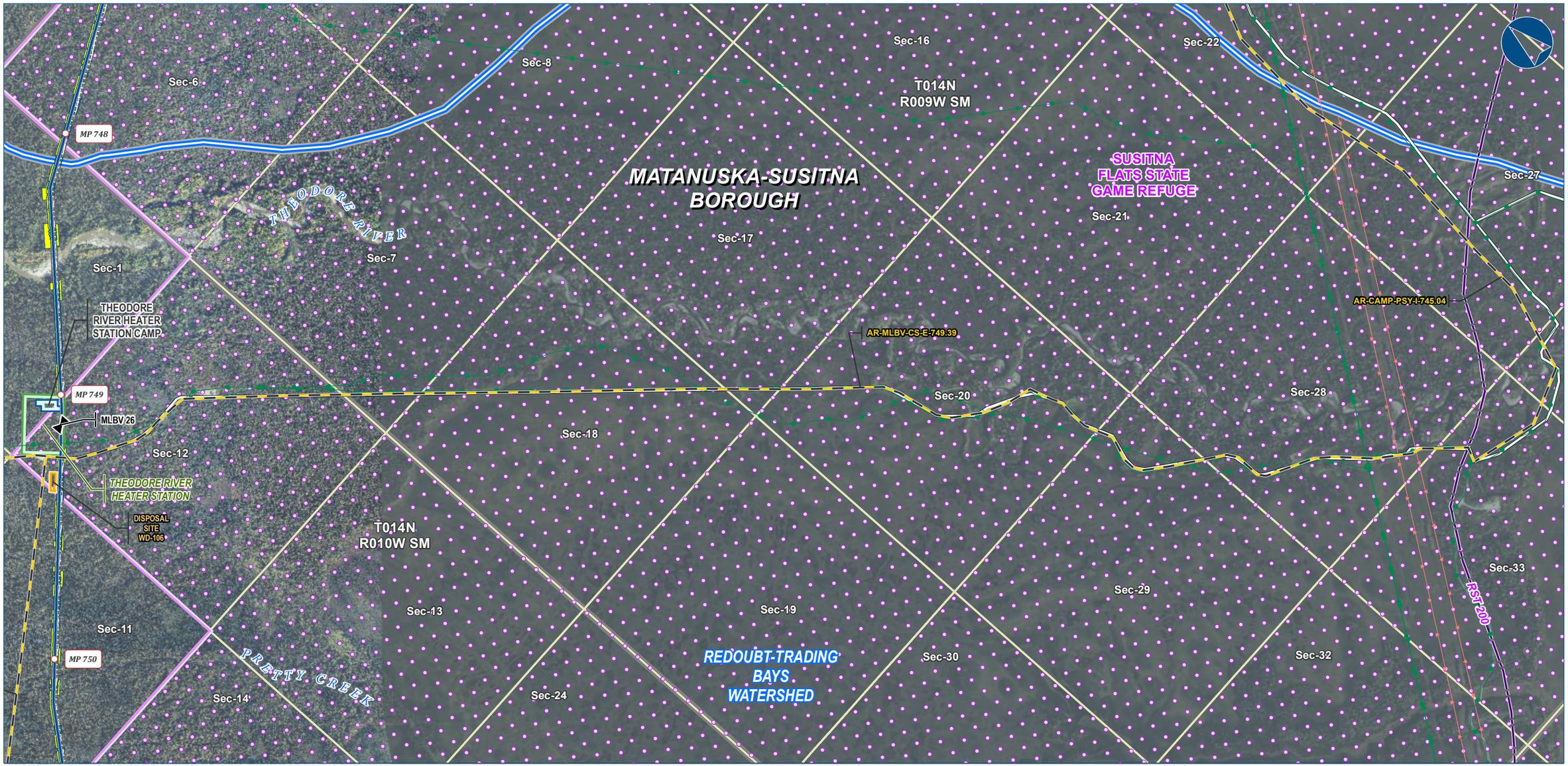

Alaska LNG Project

Legend

PIPELINE
- Alaska LNG Rev C2 Route
- Access Road - Gravel
- Mainline Blockvalve

- Permanent ROW
- Construction ROW
- ATWS
- Compressor Station
- Camp
- Disposal Site

EXISTING FEATURES
- Existing Roads
- Revised Statute 2477 Trail
- Existing Pipeline
- Overhead Powerline
- Watershed Boundary
- Conservation Lands
- Section
- Township

ALASKA LNG PROJECT
Hydrology
Mainline Rev C2 Route
Off ROW Facilities & Access Roads

BOROUGH:	MATANUSKA-SUSITNA	**DRAWN BY:**	AGDC
STATE:	ALASKA	**CHECKED BY:**	

REV. NO.:	**REVISION**	**DATE**
A	ISSUED FOR REVIEW	2017-03-14

PRELIMINARY

1:24,000 — 0 — ¼ — ½ Miles

DATE: 2017-03-14 | **PROJECTION:** NAD83 NSRS2007 ALASKAZONE4 FTUS 54392

DISCLAIMER

The information contained herein is for informational or planning purposes only, It does not nor should it be deemed to be an offer, request or proposals for rights or occupation of any kind. The Alaska LNG Project Participants and their respective officers, employees and agents, make no warranty, implied or otherwise, nor accept any liability, as to the accuracy or completeness of the information contained in these documents, drawings or electronic files. Do not remove or delete this note from document, drawing or electronic file.

DWG: RR2_APPENDIX_D4_ML_OFF_ROW_AERIAL_REV_C2_CL | **SHEET:** 29

X:\AKLNG\Resource Reports\RR02\Appendix D\OFF ROW\RR2_APPENDIX_D4_MAINLINE_OFF_ROW_AERIAL_REV_C2_CL.mxd

Alaska LNG Project

Hydrology
Point Thomson Rev C Route
Off ROW Facilities & Access Roads

Resource Report 2, Appendix D4
Aerial Mapping

ALASKA LNG PROJECT
Hydrology
Point Thomson Rev C Route
Off ROW Facilities & Access Roads

BOROUGH:	-	***DRAWN BY:***	AGDC
STATE:	ALASKA	***CHECKED BY:***	

REV. NO.:	***REVISION***	***DATE***
A	ISSUED FOR REVIEW	2017-03-09

PRELIMINARY

1:10,000,000 — 0 100 200 Miles

DISCLAIMER

The information contained herein is for informational or planning purposes only, It does not nor should it be deemed to be an offer, request or proposals for rights or occupation of any kind. The Alaska LNG Project Participants and their respective officers, employees and agents, make no warranty, implied or otherwise, nor accept any liability, as to the accuracy or completeness of the information contained in these documents, drawings or electronic files. Do not remove or delete this note from document, drawing or electronic file.

DATE: 2017-03-09 | ***PROJECTION:*** NAD 1983 NSRS2007 STATEPLANE ALASKA 4 FIPS 5004 | ***DWG:*** RR2_APPENDIX_D4_PT_OFF_ROW_TOPO_REV_C_CL_COVER | ***SHEET:*** COVER PAGE

HYDROLOGY - POINT THOMSON REV C ROUTE - OFF ROW FACILITIES & ACCESS ROADS

ALASKA LNG

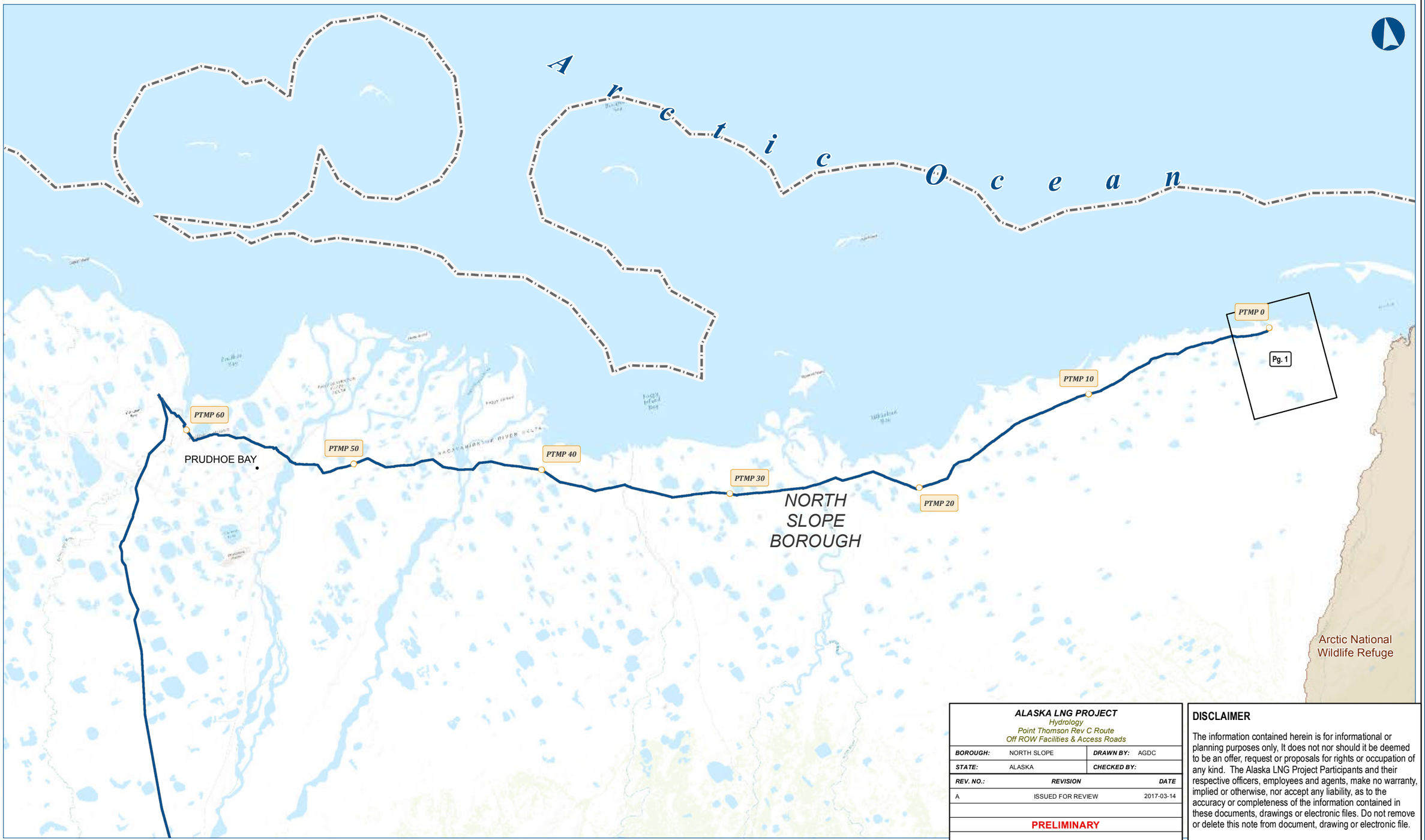

ALASKA LNG PROJECT
Hydrology
Point Thomson Rev C Route
Off ROW Facilities & Access Roads

BOROUGH:	NORTH SLOPE	**DRAWN BY:**	AGDC
STATE:	ALASKA	**CHECKED BY:**	

REV. NO.:	**REVISION**	**DATE**
A	ISSUED FOR REVIEW	2017-03-14

PRELIMINARY

1:281,485 — 0 3 6 Miles

DISCLAIMER

The information contained herein is for informational or planning purposes only, It does not nor should it be deemed to be an offer, request or proposals for rights or occupation of any kind. The Alaska LNG Project Participants and their respective officers, employees and agents, make no warranty, implied or otherwise, nor accept any liability, as to the accuracy or completeness of the information contained in these documents, drawings or electronic files. Do not remove or delete this note from document, drawing or electronic file.

Alaska LNG Project

DATE: 2017-03-14 | **PROJECTION:** NAD83 NSRS2007 STATEPLANE ALASKA 4 FIPS 5004 | **DWG:** RR2_APPENDIX_D_3_4_PTTL_OFF_ROW_INDEX_REV_C_CL | **SHEET:** PT-OFF-INDEX

X:\AKLNG\Resource Reports\RR02\Appendix D\INDEX\RR2_APPENDIX_D_3_4_PTTL_OFF_ROW_INDEX_REV_C_CL.mxd

HYDROLOGY - POINT THOMSON REV C ROUTE - OFF ROW FACILITIES & ACCESS ROADS

ALASKA LNG

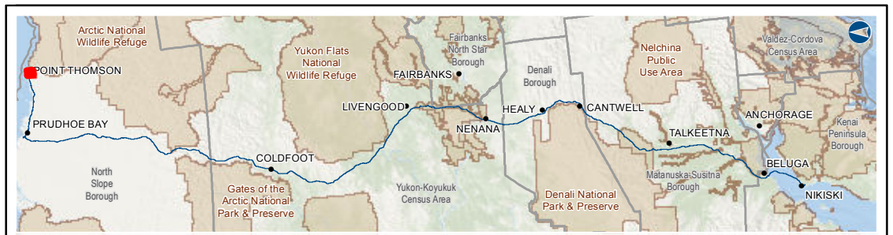

Alaska LNG Project

Legend

PIPELINE
- Point Thomson Transmission Line
- Ice Pad Access Road
- Meter Station
- Permanent ROW
- Construction ROW

EXISTING FEATURES
- Existing Roads
- Revised Statute 2477 Trail
- Off Road Trails
- Existing Pipeline
- Watershed Boundary
- Section
- Township

ALASKA LNG PROJECT
Hydrology
Point Thomson Rev C Route
Off ROW Facilities & Access Roads

BOROUGH:	NORTH SLOPE	DRAWN BY:	AGDC
STATE:	ALASKA	CHECKED BY:	

REV. NO.:	REVISION	DATE
A	ISSUED FOR REVIEW	2017-03-29

PRELIMINARY

1:24,000 — 0 ¼ ½ Miles

DATE: 2017-03-29 | PROJECTION: NAD83 NSRS2007 ALASKAZONE4 FTUS 54392

DISCLAIMER

The information contained herein is for informational or planning purposes only, It does not nor should it be deemed to be an offer, request or proposals for rights or occupation of any kind. The Alaska LNG Project Participants and their respective officers, employees and agents, make no warranty, implied or otherwise, nor accept any liability, as to the accuracy or completeness of the information contained in these documents, drawings or electronic files. Do not remove or delete this note from document, drawing or electronic file.

DWG: RR2_APPENDIX_D4_PT_OFF_ROW_AERIAL_REV_C_CL | SHEET: 1

X:\AKLNG\Resource Reports\RR02\Appendix D\OFF ROW\RR2_APPENDIX_D4_PTTL_OFF_ROW_AERIAL_REV_C_CL.mxd