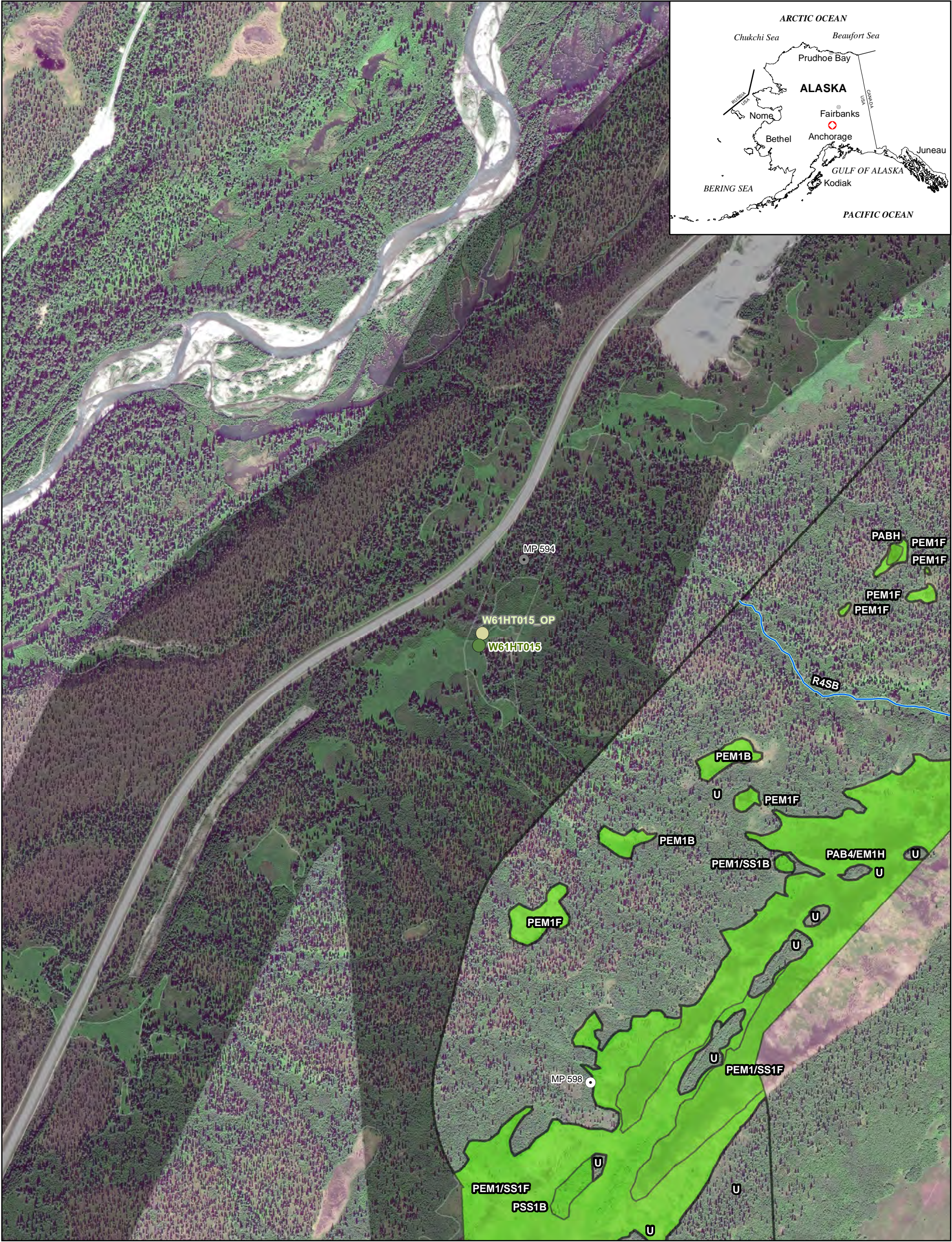


ALASKA LNG PROJECT	DOCKET No. CP17-____-000 RESOURCE REPORT No. 2 APPENDIX G PART 5 OF 19	Doc No: USAKE-PT-SRREG-00- 000006-000 APRIL 14, 2017 REVISION: 0
	PUBLIC	

Part 5 of 19 of Appendix G of Resource Report No. 2



LEGEND

HGM Class

Flat

Depressional

Slope

Lacustrine Fringe

Riverine

N/A

Mapped Streams

2014 Field Data

Wetland

Vegetation

Observation

Additional Wetlands Mapping

Aerial Imagery Required

Pre-Feed Rev A Mile Post (Current)

Base Route (3/14/2014)

0 250 500 750 1,000

0 100 200 300

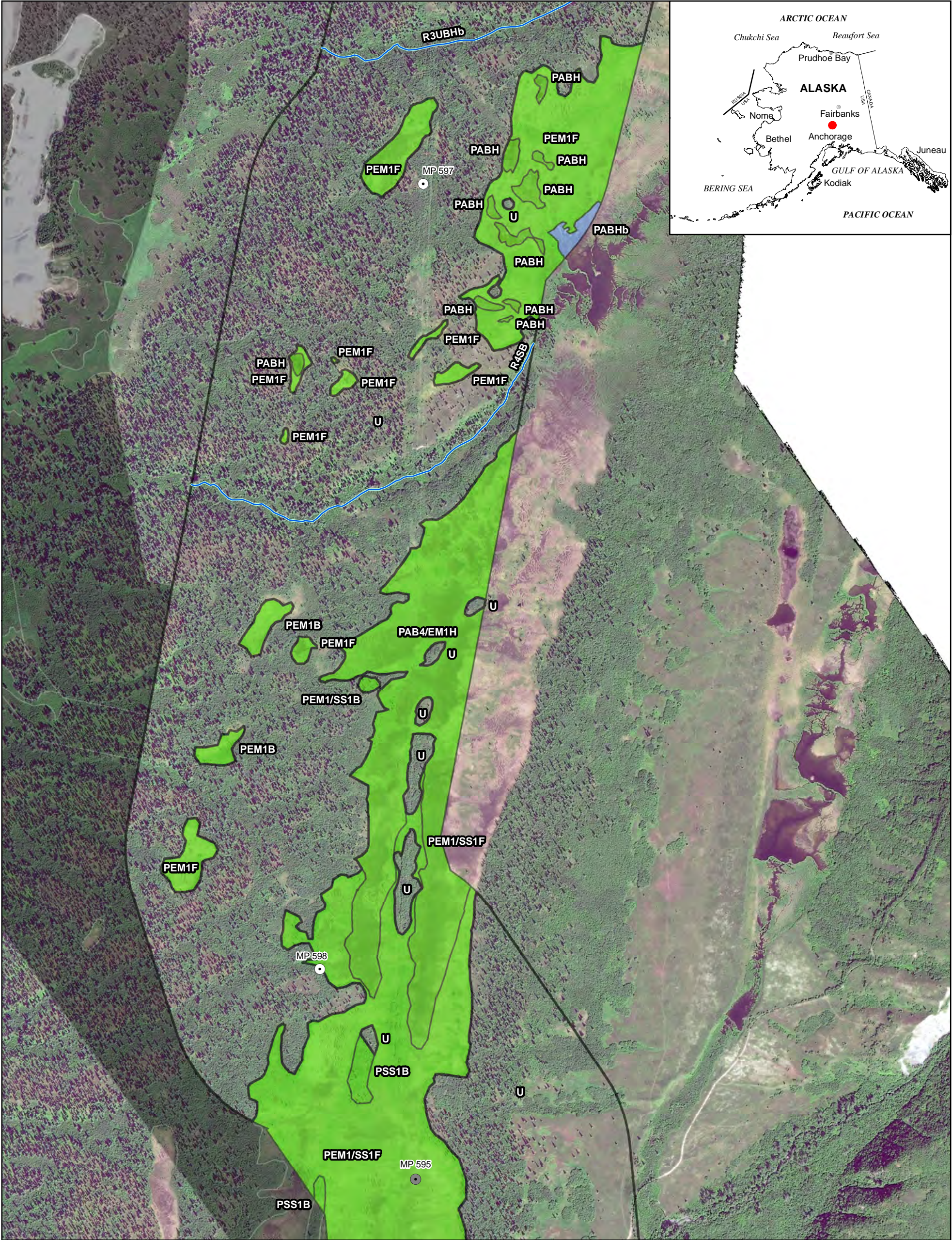
Feet

Meters

N

ALASKA LNG				ALASKA LNG 2014 WETLAND MAPPING						
<div>NOTES: Concept Information - Confidential. Produced by Alaska LNG team. The information used to create this product is based on the collected data on the date of issue; it is considered reliable only at the scale at which the data was created and the scale at which the map was published. This drawing is solely prepared for use by the contractual Alaska LNG team partners and the Alaska LNG team assumes no liability to any other party for any representations contained in these drawings. This map must be printed/viewed at full scale (100%) in order for the scale to remain correct.</div>				<div>DRAWN TCS</div>	PROJECTION					
				<div>CHECK</div>	AK 4					
				<div>DESIGN TCS</div>	NAD83					
				<div>APPR.</div>	URS ALASKA					
SCALE				MAP NUMBER						
1:7,200				121 of 205						
DATE				REV.						
13 Nov 2014				A						
PROJECT NUMBER				ORIG. PAGE SIZE						
26221301				11 X 17						

I:\26221163 SCLNG Studies\10 - MXD\2014 Reporting\Wetlands\2014_Wetlands_Mapbook.mxd



LEGEND

HGM Class

Flat

Depressional

Slope

Lacustrine Fringe

Riverine

N/A

Mapped Streams

2014 Field Data

Wetland

Vegetation

Observation

Additional Wetlands Mapping

Aerial Imagery Required

Pre-Feed Rev A Mile Post (Current)

Base Route (3/14/2014)

02505007501,000

0100200300

Feet

Meters

N

ALASKA LNG

NOTES:
Concept Information - Confidential. Produced by Alaska LNG team. The information used to create this product is based on the collected data on the date of issue; it is considered reliable only at the scale at which the data was created and the scale at which the map was published. This drawing is solely prepared for use by the contractual Alaska LNG team partners and the Alaska LNG team assumes no liability to any other party for any representations contained in these drawings. This map must be printed/viewed at full scale (100%) in order for the scale to remain correct.

DRAWN
TCS

CHECK

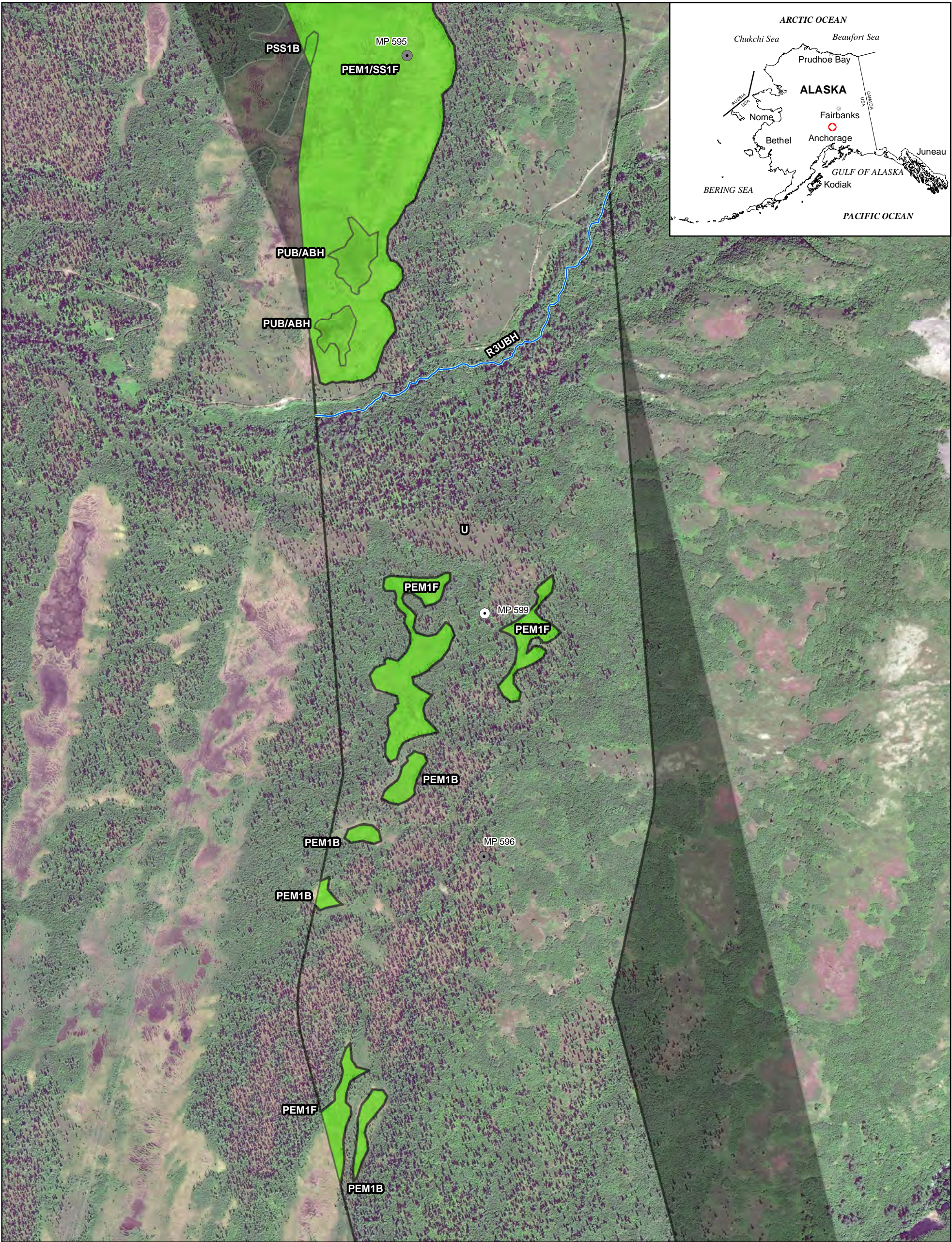
DESIGN
TCS

APPR.

ALASKA LNG
2014 WETLAND MAPPING

PROJECTION	DATUM	CONTRACTOR NAME	MAP NUMBER	REV.
AK 4	NAD83	URS ALASKA	122 of 205	A
SCALE	DATE	PROJECT NUMBER	ORIG. PAGE SIZE	
1:7,200	13 Nov 2014	26221301	11 X 17	

I:\26221\63 SCLNG Studies\10 - MXD\2014 Reporting\Wetlands\2014 Wetlands Mapbook.mxd



LEGEND

HGM Class

- Flat
- Depressional
- Slope

- Lacustrine Fringe
- Riverine
- N/A
- Mapped Streams

2014 Field Data

- Wetland
- Vegetation
- Observation

- Additional Wetlands Mapping
- Aerial Imagery Required
- Pre-Feed Rev A Mile Post (Current)
- Base Route (3/14/2014)

02505007501,000

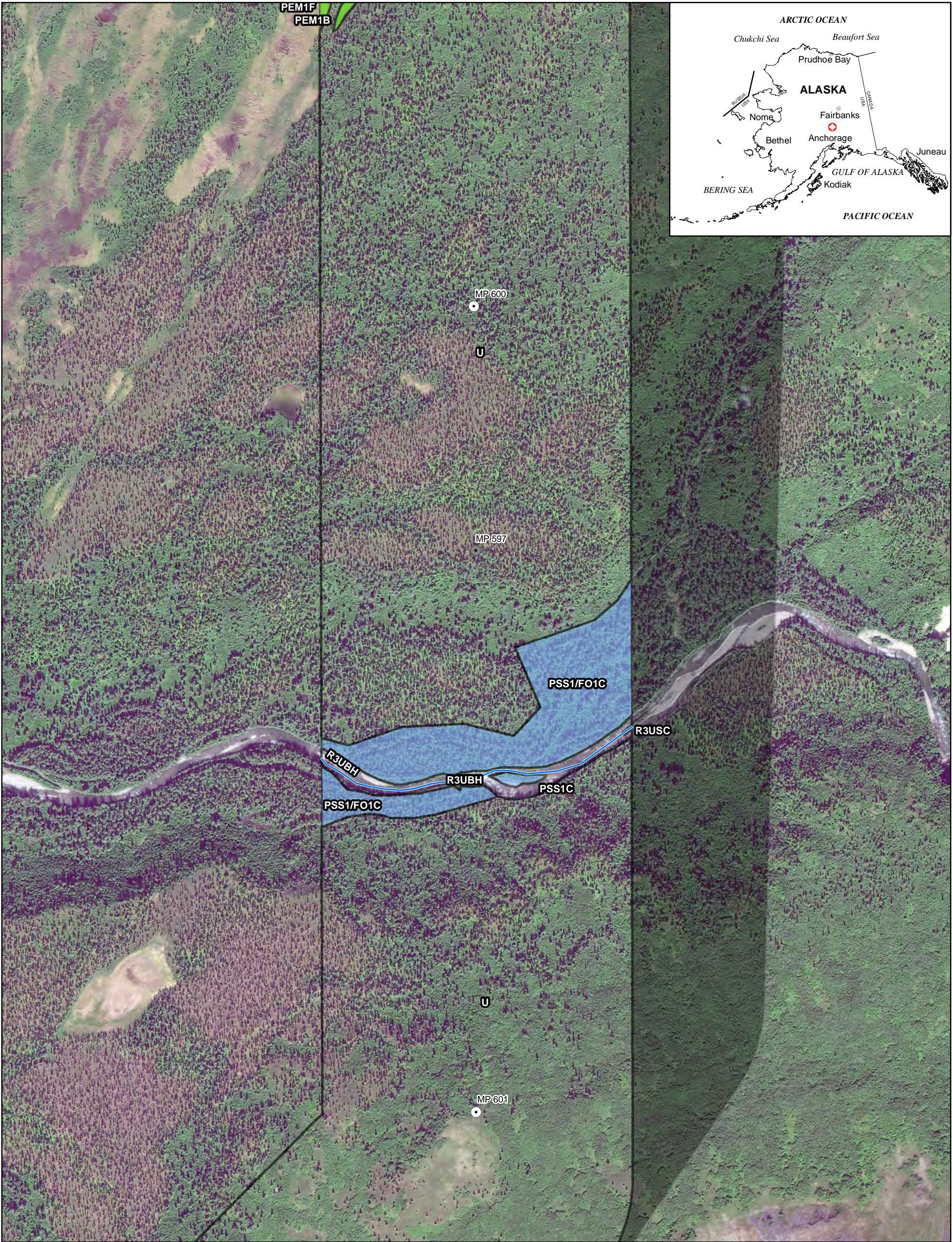
0100200300

Feet

Meters

ALASKA LNG		DRAWN TCS		ALASKA LNG 2014 WETLAND MAPPING				
NOTES: Concept Information - Confidential. Produced by Alaska LNG team. The information used to create this product is based on the collected data on the date of issue; it is considered reliable only at the scale at which the data was created and the scale at which the map was published. This drawing is solely prepared for use by the contractual Alaska LNG team partners and the Alaska LNG team assumes no liability to any other party for any representations contained in these drawings. This map must be printed/viewed at full scale (100%) in order for the scale to remain correct.		CHECK		PROJECTION	DATUM	CONTRACTOR NAME	MAP NUMBER	REV.
		DESIGN TCS		AK 4	NAD83	URS ALASKA	123 of 205	A
		APPR.		SCALE	DATE	PROJECT NUMBER	ORIG. PAGE SIZE	
				1:7,200	13 Nov 2014	26221301	11 X 17	

I:\26221163 SCLNG Studies\10 - MXD\2014 Reporting\Wetlands\2014_Wetlands_Mapbook.mxd



LEGEND

HGM Class

- Flat
- Depressional
- Slope

- Lacustrine Fringe
- Riverine
- N/A
- Mapped Streams

2014 Field Data

- Wetland
- Vegetation
- Observation

- Additional Wetlands Mapping
- Aerial Imagery Required
- Pre-Feed Rev A Mile Post (Current)
- Base Route (3/14/2014)

02505007501,000

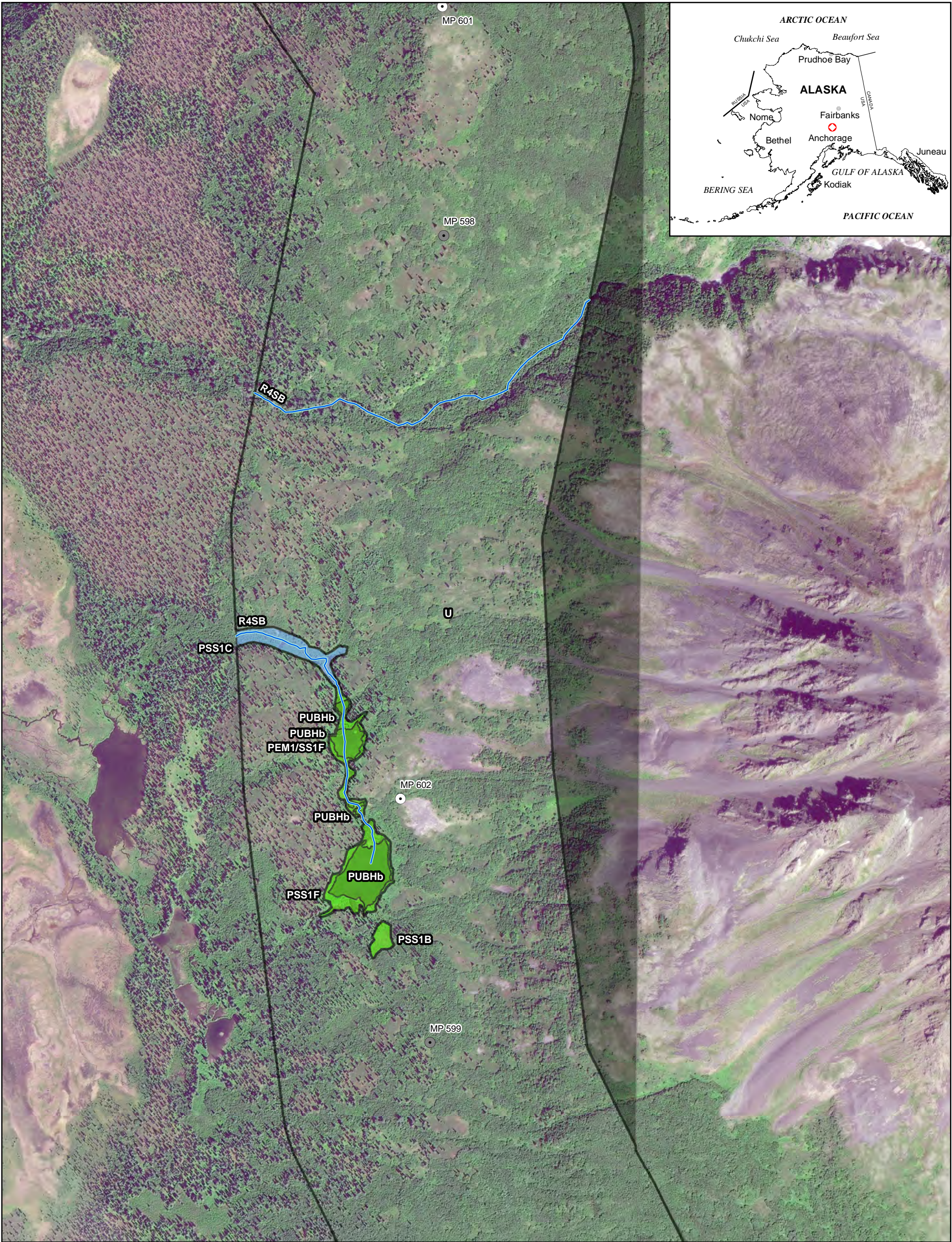
0100200300

FeetMeters

N

ALASKA LNG		DRAWN TCS		ALASKA LNG 2014 WETLAND MAPPING									
<p>NOTES:</p> <p>Concept Information - Confidential. Produced by Alaska LNG team. The information used to create this product is based on the collected data on the date of issue; it is considered reliable only at the scale at which the data was created and the scale at which the map was published. This drawing is solely prepared for use by the contractual Alaska LNG team partners and the Alaska LNG team assumes no liability to any other party for any representations contained in these drawings. This map must be printed/viewed at full scale (100%) in order for the scale to remain correct.</p>		CHECK		PROJECTION		DATUM		CONTRACTOR NAME		MAP NUMBER		REV.	
		DESIGN TCS		AK 4		NAD83		URS ALASKA		124 of 205		A	
		APPR.		SCALE		DATE		PROJECT NUMBER		ORIG. PAGE SIZE			
				1:7,200		13 Nov 2014		26221301		11 X 17			

I:\26221163 SCLNG Studies\10 - MXD\2014 Reporting\Wetlands\2014 Wetlands Mapbook.mxd



ALASKA LNG

NOTES:
Concept Information - Confidential. Produced by Alaska LNG team. The information used to create this product is based on the collected data on the date of issue; it is considered reliable only at the scale at which the data was created and the scale at which the map was published. This drawing is solely prepared for use by the contractual Alaska LNG team partners and the Alaska LNG team assumes no liability to any other party for any representations contained in these drawings. This map must be printed/viewed at full scale (100%) in order for the scale to remain correct.

DRAWN
TCS

CHECK

DESIGN
TCS

APPR.

PROJECTION
AK 4

DATUM
NAD83

SCALE
1:7,200

CONTRACTOR NAME
URS ALASKA

DATE
13 Nov 2014

MAP NUMBER
125 of 205

PROJECT NUMBER
26221301

ORIG.PAGE SIZE
11 X 17

REV.
A

ALASKA LNG
2014 WETLAND MAPPING

HGM Class

Flat

Depressional

Slope

Lacustrine Fringe

Riverine

N/A

Mapped Streams

2014 Field Data

Wetland

Vegetation

Observation

Additional Wetlands Mapping

Aerial Imagery Required

Pre-Feed Rev A Mile Post (Current)

Base Route (3/14/2014)

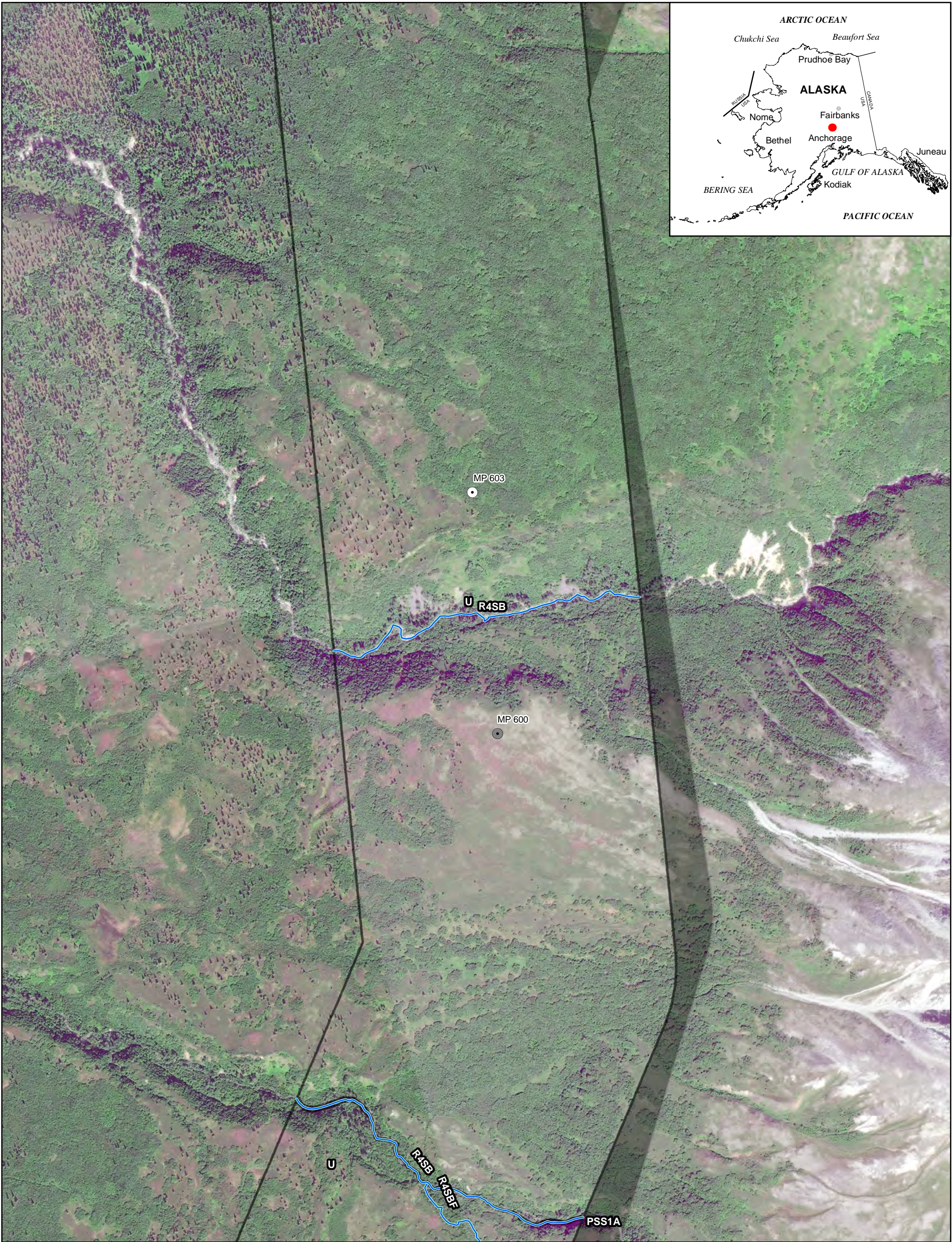
0 250 500 750 1,000

0 100 200 300

Feet

Meters

I:\26221\63 SCLNG Studies\10 - MXD\2014 Reporting\Wetlands\2014 Wetlands Mapbook.mxd



LEGEND

HGM Class

- Flat
- Depressional
- Slope

- Lacustrine Fringe
- Riverine
- N/A
- Mapped Streams

2014 Field Data

- Wetland
- Vegetation
- Observation

- Additional Wetlands Mapping
- Aerial Imagery Required
- Pre-Feed Rev A Mile Post (Current)
- Base Route (3/14/2014)

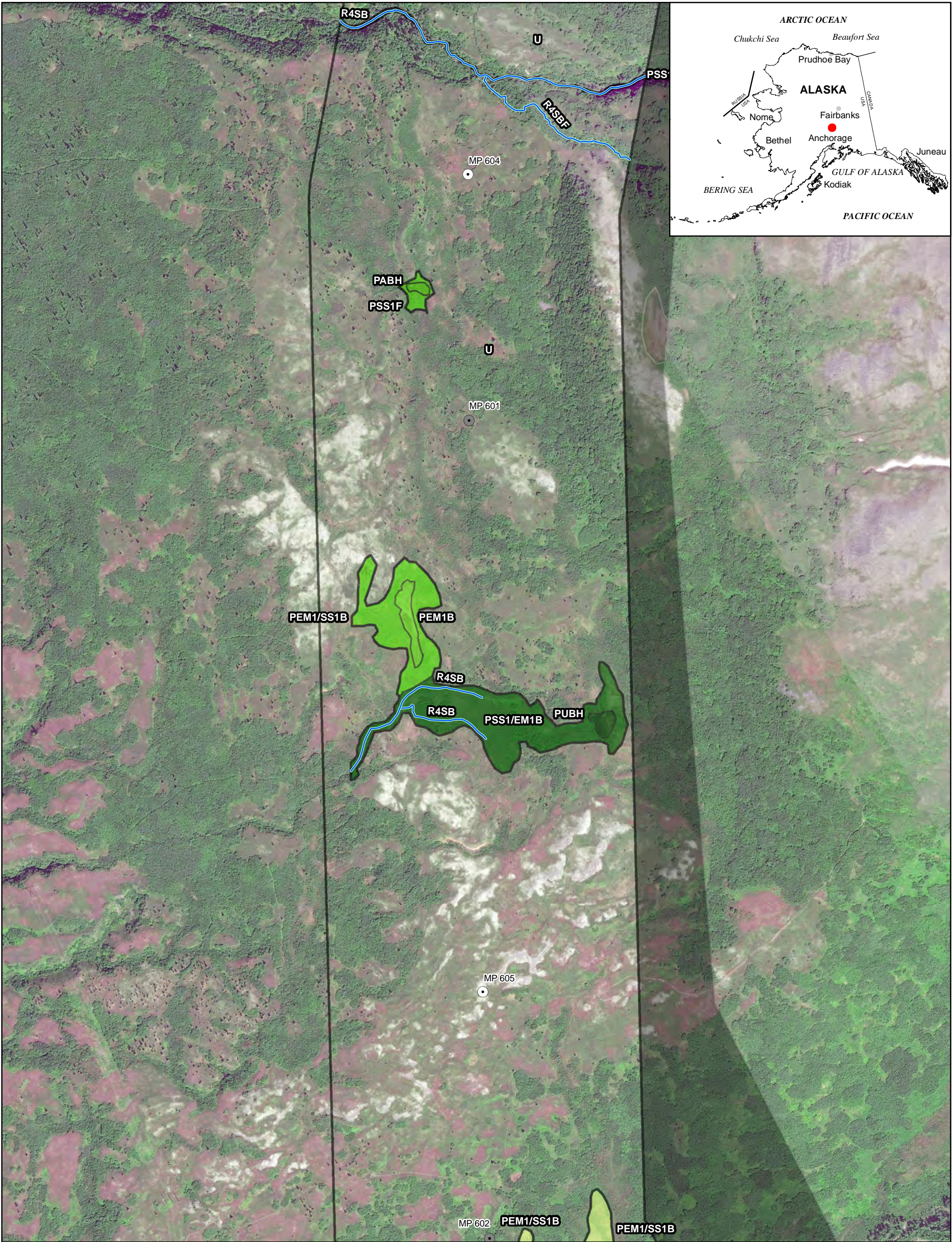
02505007501,000

0100200300

FeetMeters

ALASKA LNG		DRAWN TCS		ALASKA LNG 2014 WETLAND MAPPING				
NOTES: Concept Information - Confidential. Produced by Alaska LNG team. The information used to create this product is based on the collected data on the date of issue; it is considered reliable only at the scale at which the data was created and the scale at which the map was published. This drawing is solely prepared for use by the contractual Alaska LNG team partners and the Alaska LNG team assumes no liability to any other party for any representations contained in these drawings. This map must be printed/viewed at full scale (100%) in order for the scale to remain correct.		CHECK		PROJECTION	DATUM	CONTRACTOR NAME	MAP NUMBER	REV.
		DESIGN TCS		AK 4	NAD83	URS ALASKA	126 of 205	A
		APPR.		SCALE	DATE	PROJECT NUMBER	ORIG. PAGE SIZE	
				1:7,200	13 Nov 2014	26221301	11 X 17	

I:\26221163 SCLNG Studies\10 - MXD\2014 Reporting\Wetlands\2014_Wetlands_Mapbook.mxd



LEGEND

HGM Class

- Flat
- Depressional
- Slope

- Lacustrine Fringe
- Riverine
- N/A
- Mapped Streams

2014 Field Data

- Wetland
- Vegetation
- Observation

- Additional Wetlands Mapping
- Aerial Imagery Required
- Pre-Feed Rev A Mile Post (Current)
- Base Route (3/14/2014)

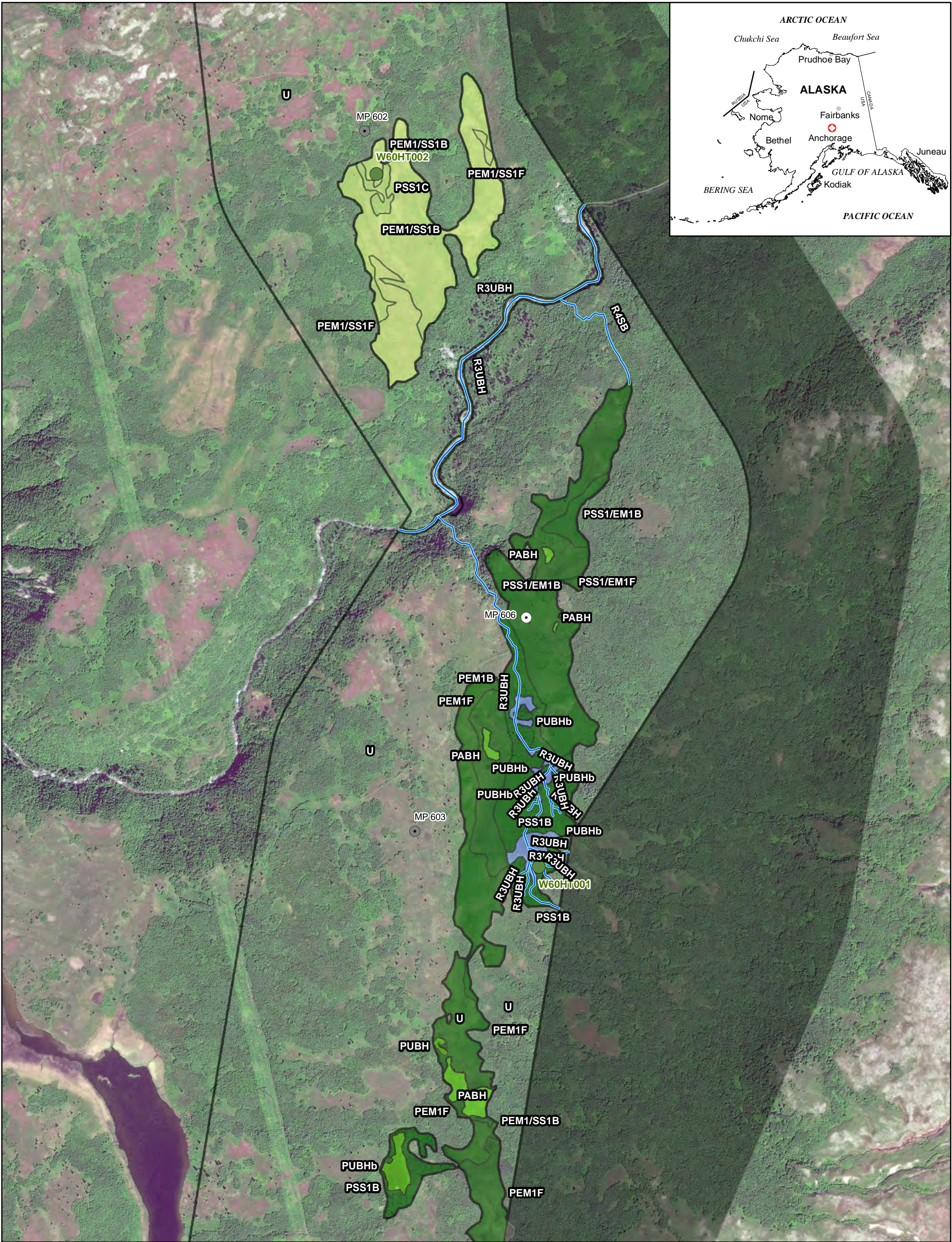
02505007501,000

0100200300

FeetMeters

ALASKA LNG		DRAWN TCS		ALASKA LNG 2014 WETLAND MAPPING				
NOTES: Concept Information - Confidential. Produced by Alaska LNG team. The information used to create this product is based on the collected data on the date of issue; it is considered reliable only at the scale at which the data was created and the scale at which the map was published. This drawing is solely prepared for use by the contractual Alaska LNG team partners and the Alaska LNG team assumes no liability to any other party for any representations contained in these drawings. This map must be printed/viewed at full scale (100%) in order for the scale to remain correct.		CHECK		PROJECTION	DATUM	CONTRACTOR NAME	MAP NUMBER	REV.
		DESIGN TCS		AK 4	NAD83	URS ALASKA	127 of 205	A
		APPR.		SCALE	DATE	PROJECT NUMBER	ORIG. PAGE SIZE	
				1:7,200	13 Nov 2014	26221301	11 X 17	

I:\26221163 SCLNG Studies\10 - MXD\2014 Reporting\Wetlands\2014_Wetlands_Mapbook.mxd



LEGEND

HGM Class

Flat

Depressional

Slope

Lacustrine Fringe

Riverine

N/A

Mapped Streams

2014 Field Data

Wetland

Vegetation

Observation

Additional Wetlands Mapping

Aerial Imagery Required

Pre-Feed Rev A Mile Post (Current)

Base Route (3/14/2014)

02505007501,000

0100200300

Feet

Meters

0

90

180

270

360

0

90

180

270

360

ALASKA LNG

NOTES:
Concept Information - Confidential. Produced by Alaska LNG team. The information used to create this product is based on the collected data on the date of issue; it is considered reliable only at the scale at which the data was created and the scale at which the map was published. This drawing is solely prepared for use by the contractual Alaska LNG team partners and the Alaska LNG team assumes no liability to any other party for any representations contained in these drawings. This map must be printed/viewed at full scale (100%) in order for the scale to remain correct.

DRAWN
TCS

CHECK

DESIGN
TCS

APPR.

ALASKA LNG
2014 WETLAND MAPPING

PROJECTION
AK 4

DATUM
NAD83

CONTRACTOR NAME
URS ALASKA

SCALE
1:7,200

MAP NUMBER
128 of 205

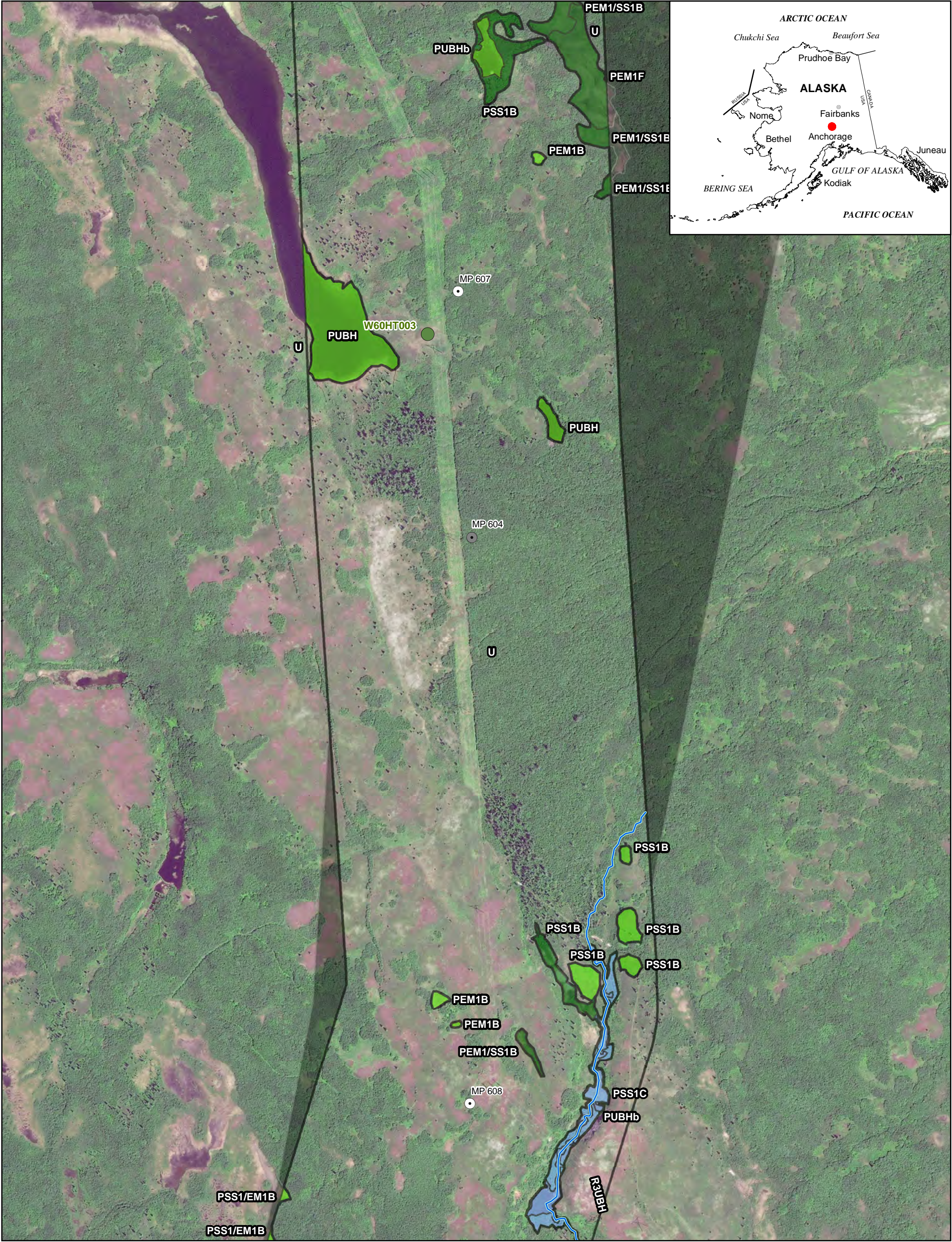
REV.
A

DATE
13 Nov 2014

PROJECT NUMBER
26221301

ORIG.PAGE SIZE
11 X 17

I:\26221163 SCLNG Studies\10 - MXD\2014 Reporting\Wetlands\2014 Wetlands Mapbook.mxd



LEGEND

HGM Class

- Flat
- Depressional
- Slope

- Lacustrine Fringe
- Riverine
- N/A
- Mapped Streams

2014 Field Data

- Wetland
- Vegetation
- Observation

- Additional Wetlands Mapping
- Aerial Imagery Required
- Pre-Feed Rev A Mile Post (Current)
- Base Route (3/14/2014)

02505007501,000

0100200300

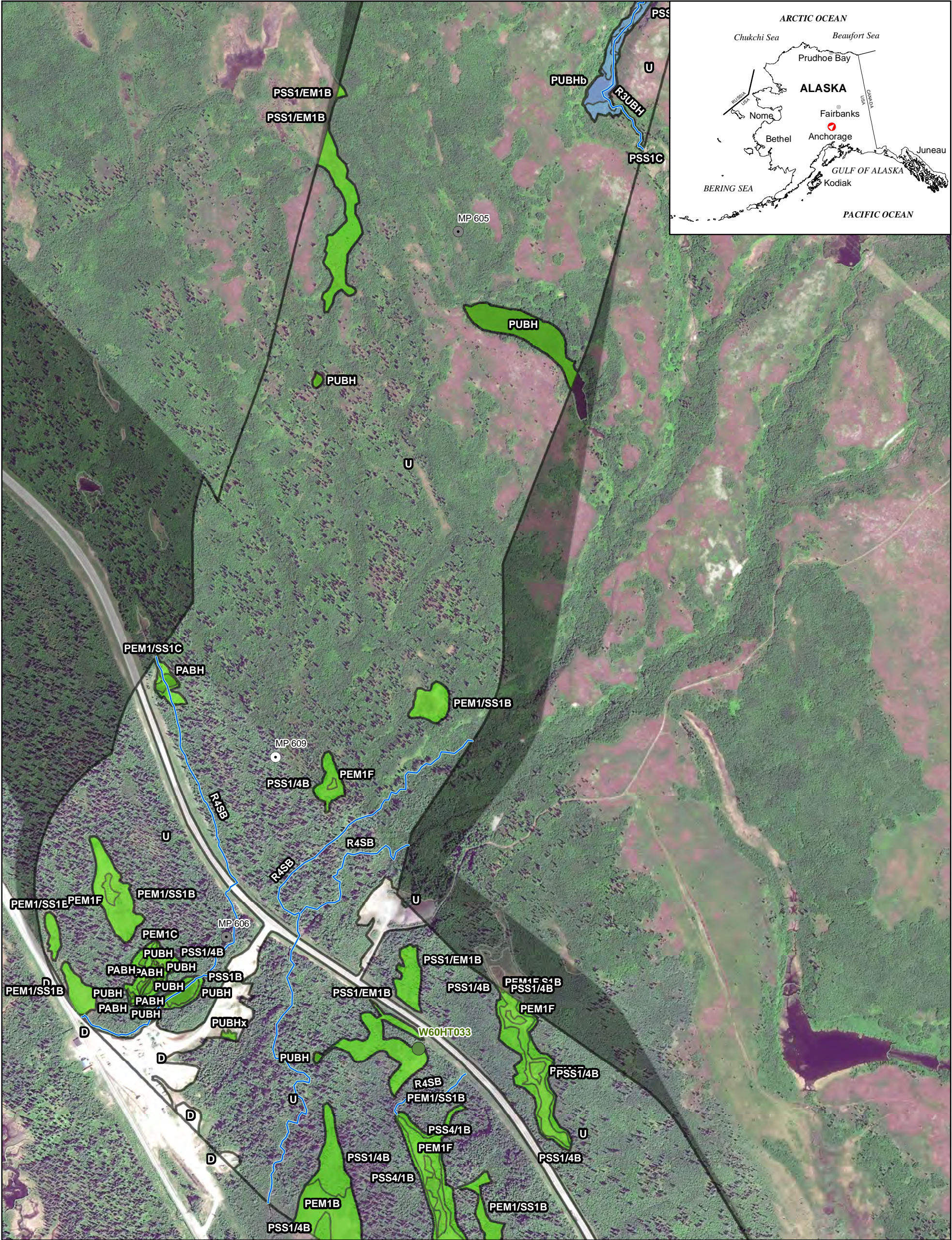
FeetMeters

ALASKA LNG

NOTES:
Concept Information - Confidential. Produced by Alaska LNG team. The information used to create this product is based on the collected data on the date of issue; it is considered reliable only at the scale at which the data was created and the scale at which the map was published. This drawing is solely prepared for use by the contractual Alaska LNG team partners and the Alaska LNG team assumes no liability to any other party for any representations contained in these drawings. This map must be printed/viewed at full scale (100%) in order for the scale to remain correct.

DRAWN TCS		ALASKA LNG 2014 WETLAND MAPPING				
CHECK						
DESIGN TCS		PROJECTION AK 4	DATUM NAD83	CONTRACTOR NAME URS ALASKA	MAP NUMBER 129 of 205	REV. A
APPR.		SCALE 1:7,200	DATE 13 Nov 2014	PROJECT NUMBER 26221301	ORIG.PAGE SIZE 11 X 17	

I:\26221163 SCLNG Studies\10 - MXD\2014 Reporting\Wetlands\2014 Wetlands Mapbook.mxd



LEGEND

HGM Class

Flat

Depressional

Slope

Lacustrine Fringe

Riverine

N/A

Mapped Streams

2014 Field Data

Wetland

Vegetation

Observation

Additional Wetlands Mapping

Aerial Imagery Required

Pre-Feed Rev A Mile Post (Current)

Base Route (3/14/2014)

02505007501,000

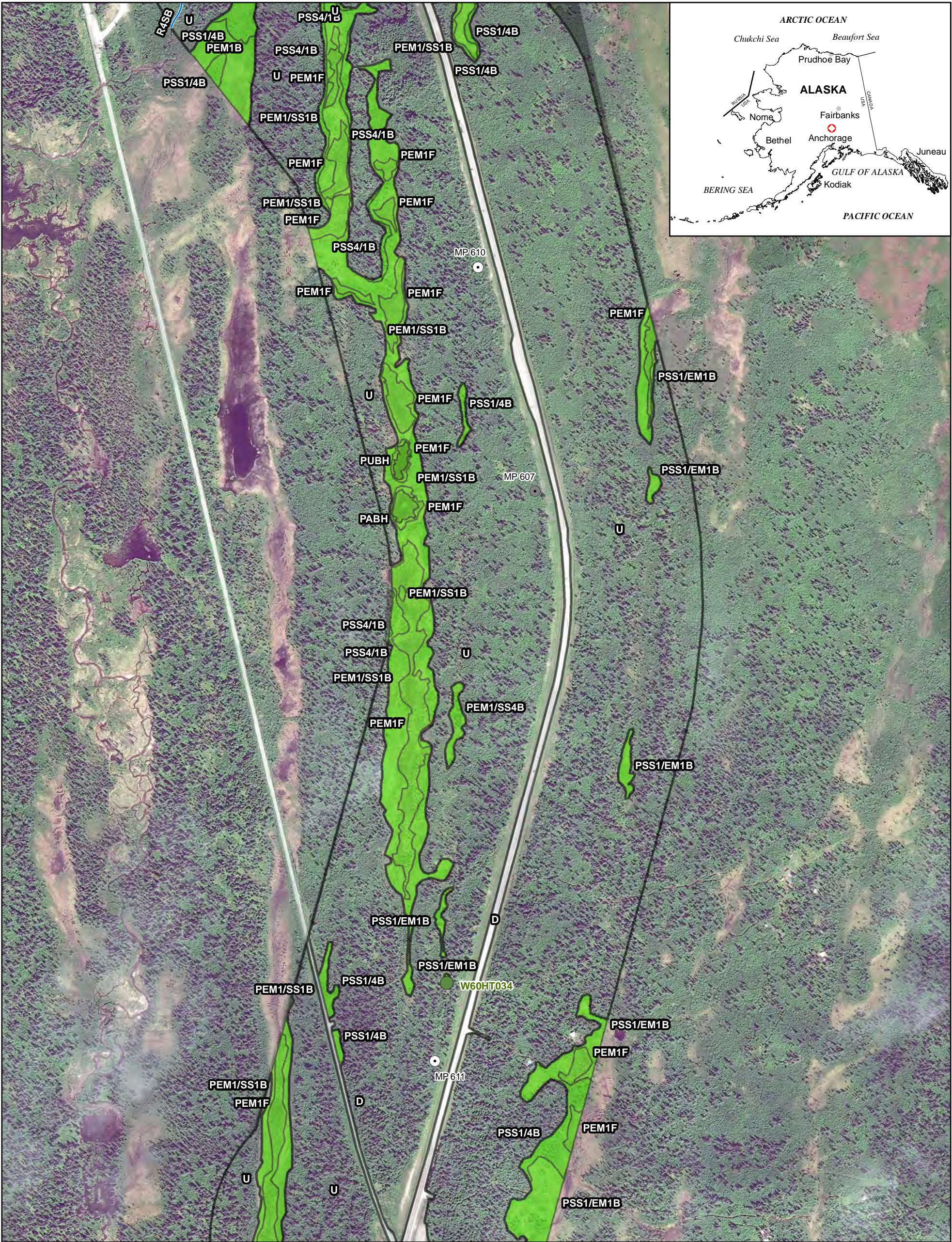
0100200300

Feet

Meters

ALASKA LNG				ALASKA LNG 2014 WETLAND MAPPING			
<div>NOTES: Concept Information - Confidential. Produced by Alaska LNG team. The information used to create this product is based on the collected data on the date of issue; it is considered reliable only at the scale at which the data was created and the scale at which the map was published. This drawing is solely prepared for use by the contractual Alaska LNG team partners and the Alaska LNG team assumes no liability to any other party for any representations contained in these drawings. This map must be printed/viewed at full scale (100%) in order for the scale to remain correct.</div>				<div>DRAWN TCS</div>	PROJECTION		
				<div>CHECK</div>	AK 4		
				<div>DESIGN TCS</div>	NAD83		
				<div>APPR.</div>	URS ALASKA		
					CONTRACTOR NAME		
					MAP NUMBER		
					REV.		
					130 of 205		
					A		
					SCALE		
					1:7,200		
					DATE		
					13 Nov 2014		
					PROJECT NUMBER		
					26221301		
					ORIG. PAGE SIZE		
					11 X 17		

I:\26221\63 SCLNG Studies\10 - MXD\2014 Reporting\Wetlands\2014 Wetlands Mapbook.mxd



LEGEND

HGM Class

Flat

Depressional

Slope

Lacustrine Fringe

Riverine

N/A

Mapped Streams

2014 Field Data

Wetland

Vegetation

Observation

Additional Wetlands Mapping

Aerial Imagery Required

Pre-Feed Rev A Mile Post (Current)

Base Route (3/14/2014)

02505007501,000

0100200300

Feet

Meters

0

90

180

270

360

0

90

180

270

360

0

90

180

270

360

0

90

180

270

360

0

90

180

270

360

0

90

180

270

360

ALASKA LNG

NOTES:
Concept Information - Confidential. Produced by Alaska LNG team. The information used to create this product is based on the collected data on the date of issue; it is considered reliable only at the scale at which the data was created and the scale at which the map was published. This drawing is solely prepared for use by the contractual Alaska LNG team partners and the Alaska LNG team assumes no liability to any other party for any representations contained in these drawings. This map must be printed/viewed at full scale (100%) in order for the scale to remain correct.

DRAWN

TCS

CHECK

DESIGN

TCS

APPR.

PROJECTION

AK 4

SCALE

1:7,200

DATUM

NAD83

DATE

13 Nov 2014

CONTRACTOR NAME

URS ALASKA

PROJECT NUMBER

26221301

MAP NUMBER

131 of 205

ORIG.PAGE SIZE

11 X 17

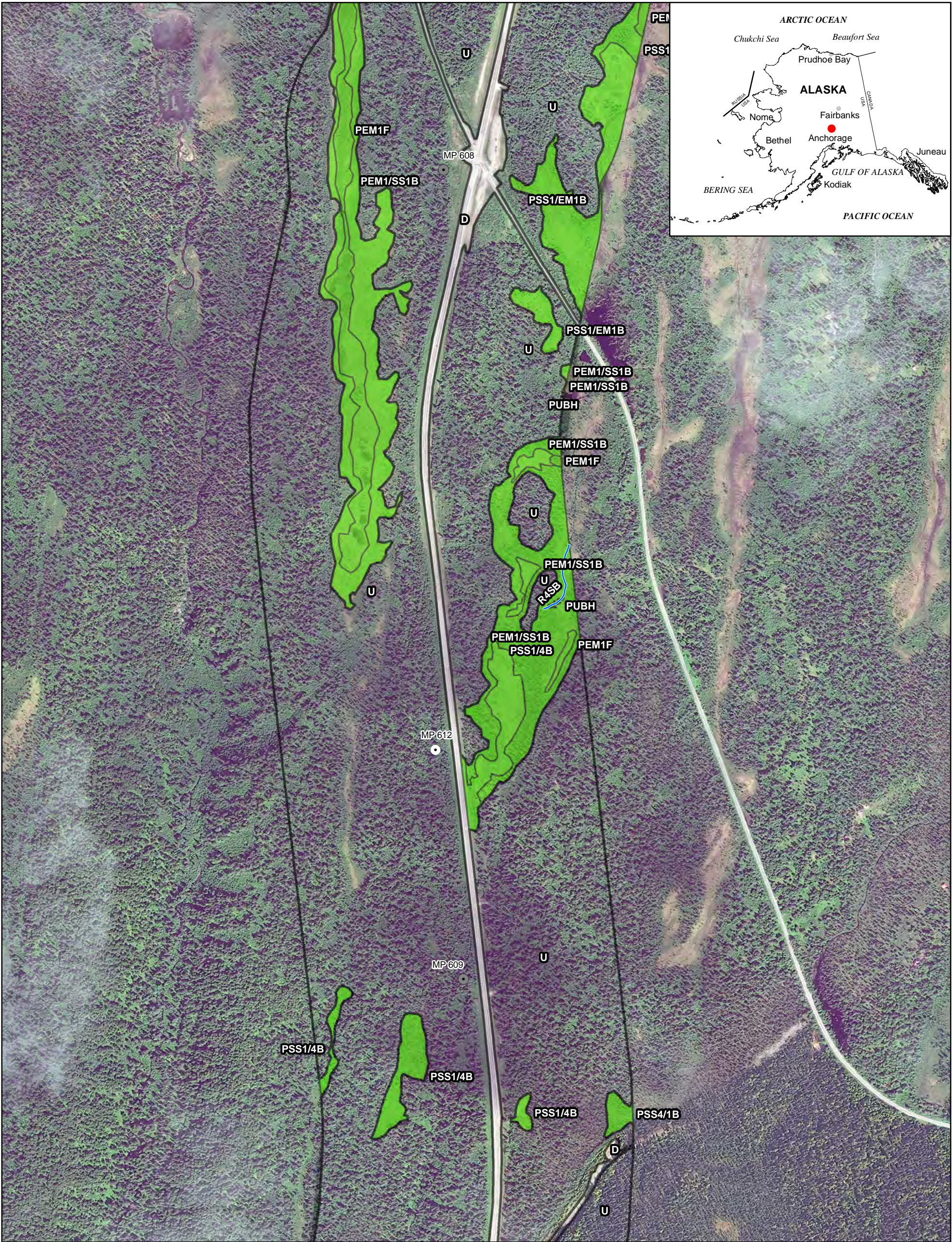
REV.

A

ALASKA LNG

2014 WETLAND MAPPING

I:\26221\63 SCLNG Studies\10 - Geospatial\10.06 - MXD\2014 Reporting\Wetlands\2014 Wetlands Mapbook.mxd



LEGEND

HGM Class

- Flat
- Depressional
- Slope

- Lacustrine Fringe
- Riverine
- N/A
- Mapped Streams

2014 Field Data

- Wetland
- Vegetation
- Observation

- Additional Wetlands Mapping
- Aerial Imagery Required
- Pre-Feed Rev A Mile Post (Current)
- Base Route (3/14/2014)

02505007501,000

0100200300

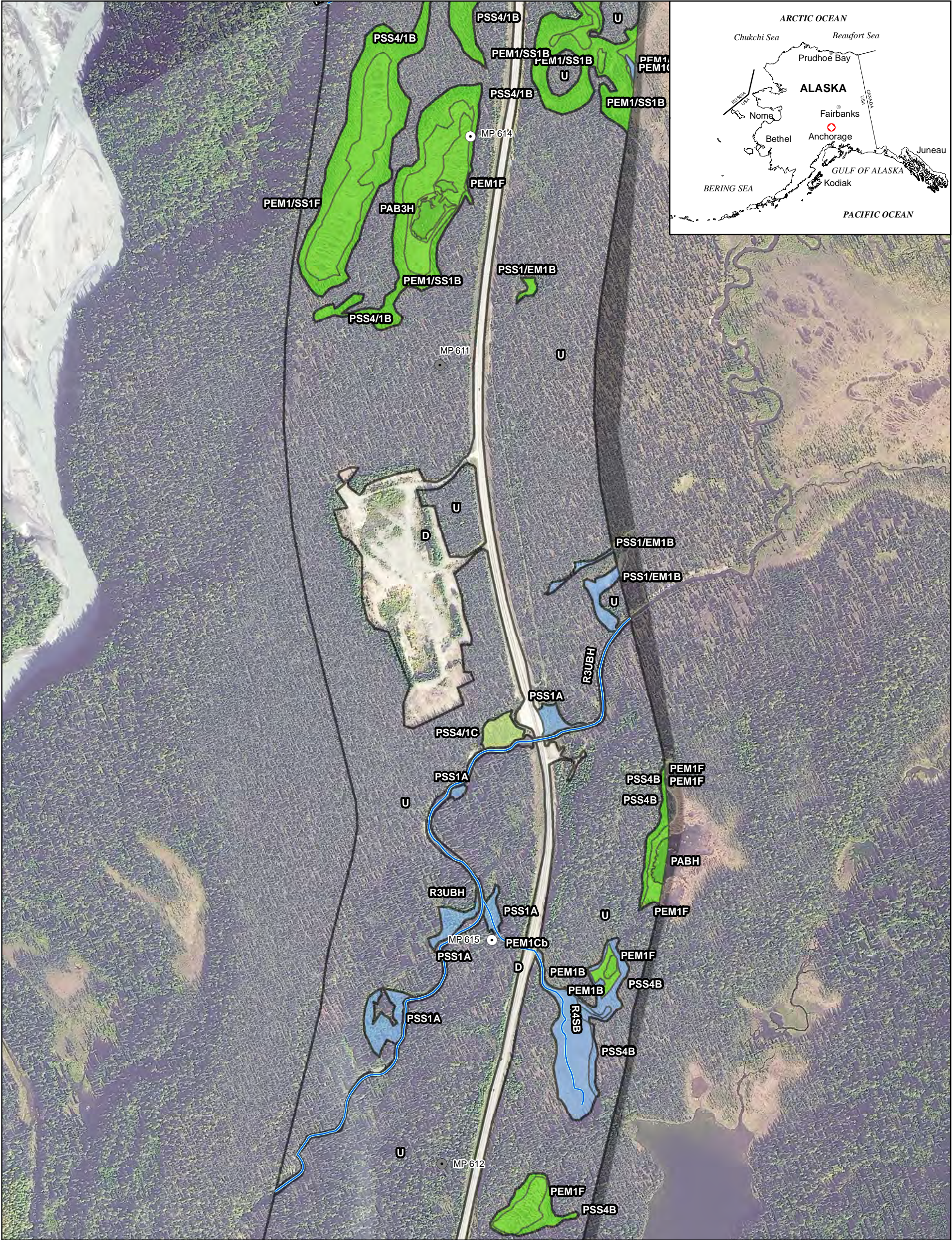
FeetMeters

ALASKA LNG

NOTES:
Concept Information - Confidential. Produced by Alaska LNG team. The information used to create this product is based on the collected data on the date of issue; it is considered reliable only at the scale at which the data was created and the scale at which the map was published. This drawing is solely prepared for use by the contractual Alaska LNG team partners and the Alaska LNG team assumes no liability to any other party for any representations contained in these drawings. This map must be printed/viewed at full scale (100%) in order for the scale to remain correct.

DRAWN TCS		ALASKA LNG 2014 WETLAND MAPPING				
CHECK		PROJECTION	DATUM	CONTRACTOR NAME	MAP NUMBER	REV.
DESIGN TCS		AK 4	NAD83	URS ALASKA	132 of 205	A
APPR.		SCALE	DATE	PROJECT NUMBER	ORIG. PAGE SIZE	
		1:7,200	13 Nov 2014	26221301	11 X 17	

I:\26221163 SCLNG Studies\10 - MXD\2014 Reporting\Wetlands\2014_Wetlands_Mapbook.mxd



LEGEND

HGM Class

- Flat
- Depressional
- Slope

- Lacustrine Fringe
- Riverine
- N/A
- Mapped Streams

2014 Field Data

- Wetland
- Vegetation
- Observation

- Additional Wetlands Mapping
- Aerial Imagery Required
- Pre-Feed Rev A Mile Post (Current)
- Base Route (3/14/2014)

02505007501,000

0100200300

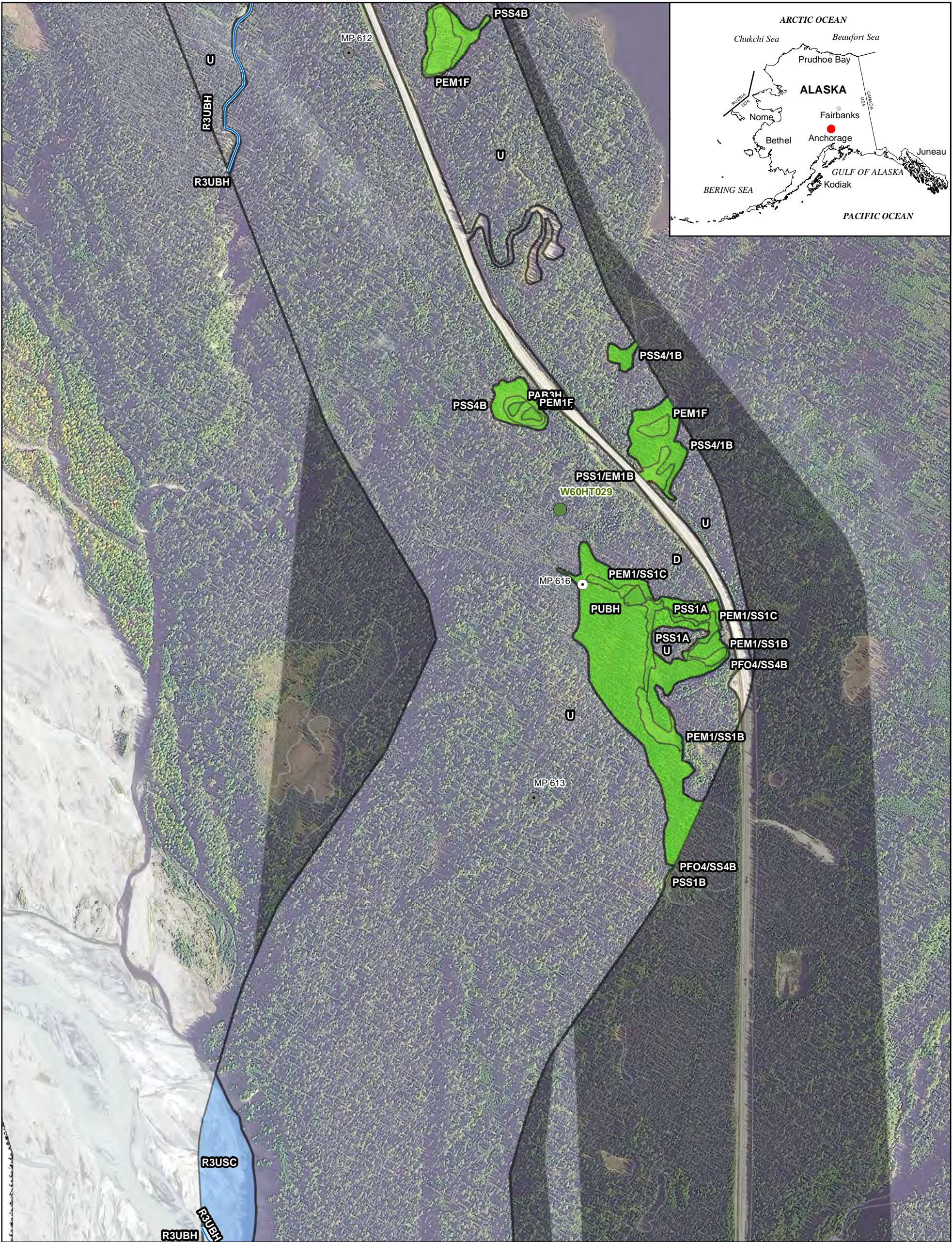
FeetMeters

ALASKA LNG

NOTES:
Concept Information - Confidential. Produced by Alaska LNG team. The information used to create this product is based on the collected data on the date of issue; it is considered reliable only at the scale at which the data was created and the scale at which the map was published. This drawing is solely prepared for use by the contractual Alaska LNG team partners and the Alaska LNG team assumes no liability to any other party for any representations contained in these drawings. This map must be printed/viewed at full scale (100%) in order for the scale to remain correct.

DRAWN TCS		ALASKA LNG 2014 WETLAND MAPPING				
CHECK		PROJECTION	DATUM	CONTRACTOR NAME	MAP NUMBER	REV.
DESIGN TCS		AK 4	NAD83	URS ALASKA	134 of 205	A
APPR.		SCALE	DATE	PROJECT NUMBER	ORIG.PAGE SIZE	
		1:7,200	13 Nov 2014	26221301	11 X 17	

I:\26221163 SCLNG Studies\10 - Geospatial\10.06 - MXD\2014 Reporting\Wetlands\2014_Wetlands_Mapbook.mxd



LEGEND

HGM Class

- Flat
- Depressional
- Slope

- Lacustrine Fringe
- Riverine
- N/A
- Mapped Streams

2014 Field Data

- Wetland
- Vegetation
- Observation

- Additional Wetlands Mapping
- Aerial Imagery Required
- Pre-Feed Rev A Mile Post (Current)
- Base Route (3/14/2014)

02505007501,000

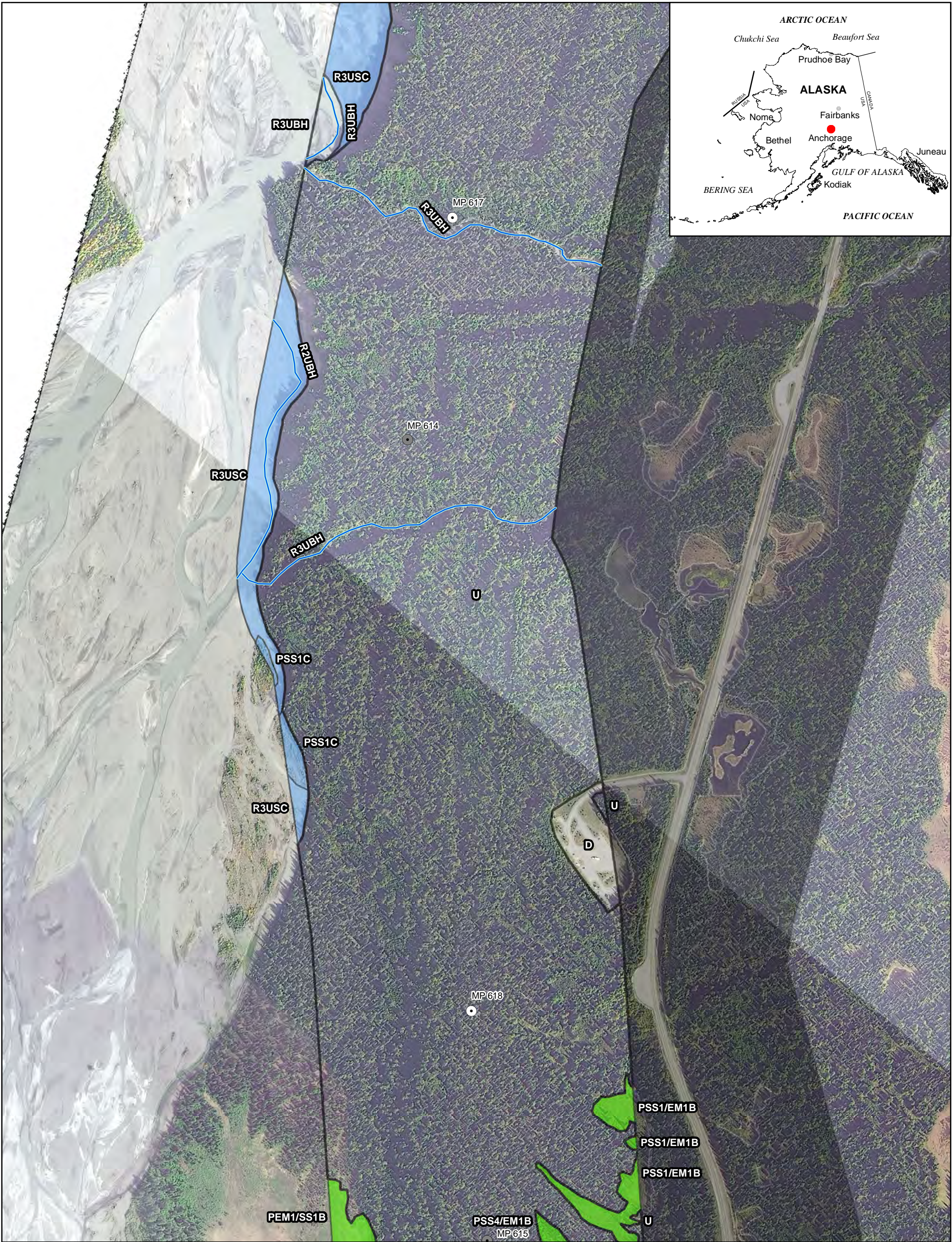
0100200300

FeetMeters

ALASKA LNG

NOTES:
Concept Information - Confidential. Produced by Alaska LNG team. The information used to create this product is based on the collected data on the date of issue; it is considered reliable only at the scale at which the data was created and the scale at which the map was published. This drawing is solely prepared for use by the contractual Alaska LNG team partners and the Alaska LNG team assumes no liability to any other party for any representations contained in these drawings. This map must be printed/viewed at full scale (100%) in order for the scale to remain correct.

DRAWN TCS		ALASKA LNG 2014 WETLAND MAPPING			
CHECK		PROJECTION	DATUM	CONTRACTOR NAME	MAP NUMBER
DESIGN TCS		AK 4	NAD83	URS ALASKA	135 of 205
APPR.		SCALE	DATE	PROJECT NUMBER	REV.
		1:7,200	13 Nov 2014	26221301	A
				ORIG. PAGE SIZE	
				11 X 17	



LEGEND

HGM Class

- Flat
- Depressional
- Slope

- Lacustrine Fringe
- Riverine
- N/A
- Mapped Streams

2014 Field Data

- Wetland
- Vegetation
- Observation

- Additional Wetlands Mapping
- Aerial Imagery Required
- Pre-Feed Rev A Mile Post (Current)
- Base Route (3/14/2014)

02505007501,000

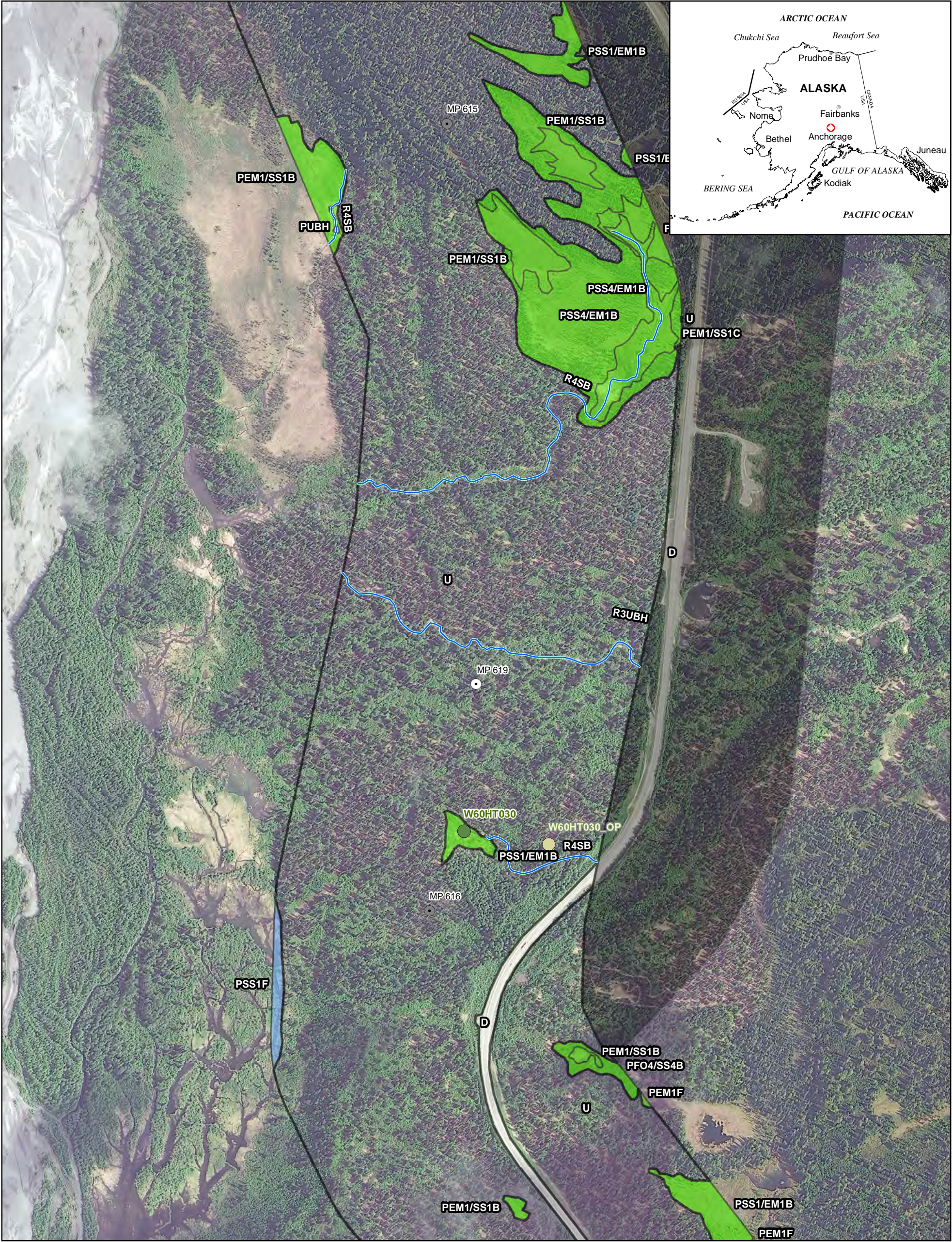
0100200300

FeetMeters

ALASKA LNG

NOTES:
Concept Information - Confidential. Produced by Alaska LNG team. The information used to create this product is based on the collected data on the date of issue; it is considered reliable only at the scale at which the data was created and the scale at which the map was published. This drawing is solely prepared for use by the contractual Alaska LNG team partners and the Alaska LNG team assumes no liability to any other party for any representations contained in these drawings. This map must be printed/viewed at full scale (100%) in order for the scale to remain correct.

DRAWN TCS		ALASKA LNG 2014 WETLAND MAPPING			
CHECK		PROJECTION	DATUM	CONTRACTOR NAME	MAP NUMBER
DESIGN TCS		AK 4	NAD83	URS ALASKA	136 of 205
APPR.		SCALE	DATE	PROJECT NUMBER	ORIG. PAGE SIZE
		1:7,200	13 Nov 2014	26221301	11 X 17
		REV. A			



LEGEND

HGM Class

- Flat
- Depressional
- Slope

- Lacustrine Fringe
- Riverine
- N/A
- Mapped Streams

2014 Field Data

- Wetland
- Vegetation
- Observation

- Additional Wetlands Mapping
- Aerial Imagery Required
- Pre-Feed Rev A Mile Post (Current)
- Base Route (3/14/2014)

02507501,000

0100200300

Feet

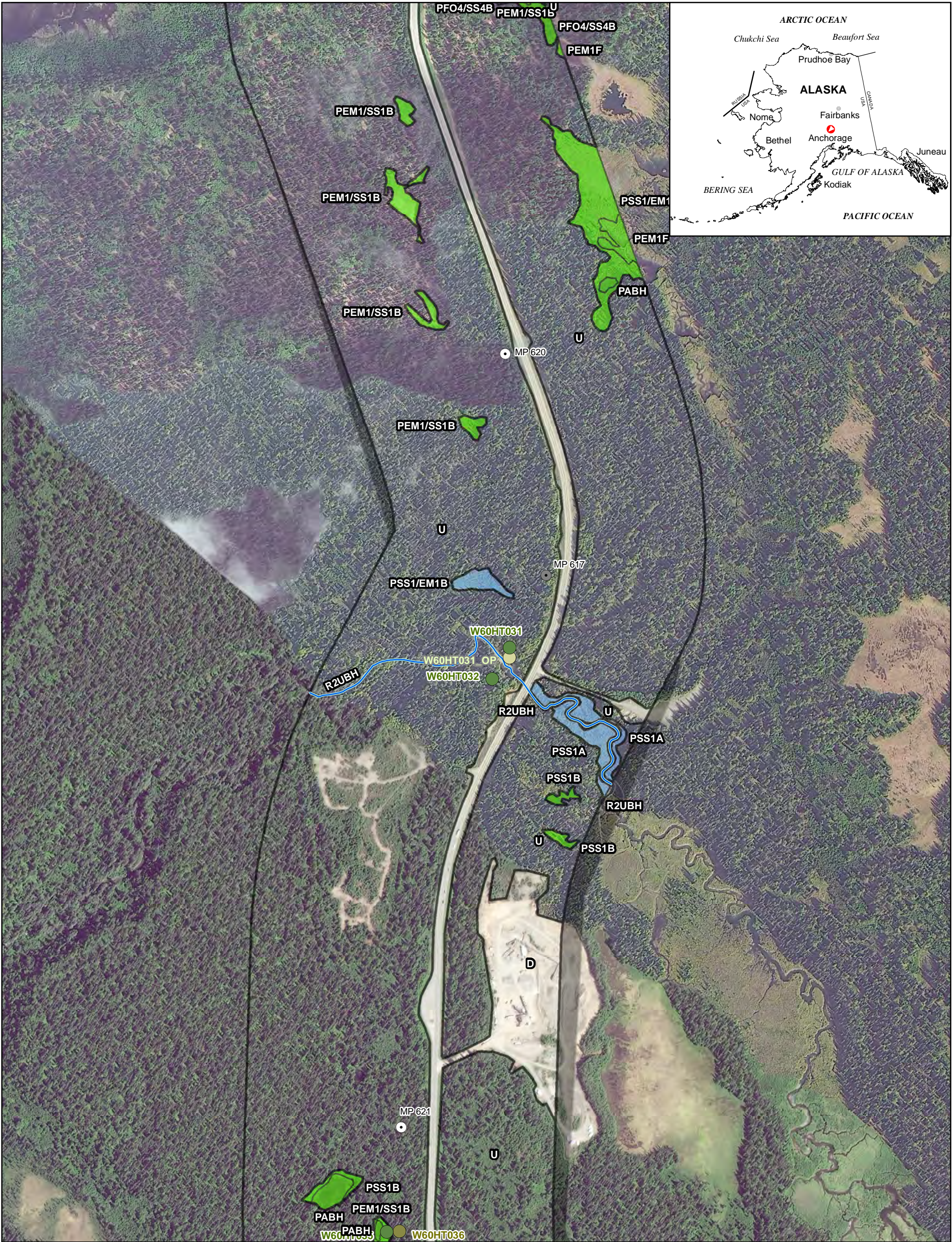
Meters

ALASKA LNG

NOTES:
Concept Information - Confidential. Produced by Alaska LNG team. The information used to create this product is based on the collected data on the date of issue; it is considered reliable only at the scale at which the data was created and the scale at which the map was published. This drawing is solely prepared for use by the contractual Alaska LNG team partners and the Alaska LNG team assumes no liability to any other party for any representations contained in these drawings. This map must be printed/viewed at full scale (100%) in order for the scale to remain correct.

DRAWN TCS		ALASKA LNG 2014 WETLAND MAPPING			
CHECK		PROJECTION	DATUM	CONTRACTOR NAME	MAP NUMBER
DESIGN TCS		AK 4	NAD83	URS ALASKA	137 of 205
APPR.		SCALE	DATE	PROJECT NUMBER	REV.
		1:7,200	13 Nov 2014	26221301	A
				ORIG.PAGE SIZE	
				11 X 17	

I:\26221\63 SCLNG Studies\10 - MXD\2014 Reporting\Wetlands\2014 Wetlands Mapbook.mxd



LEGEND

HGM Class

Flat

Depressional

Slope

Lacustrine Fringe

Riverine

N/A

Mapped Streams

2014 Field Data

Wetland

Vegetation

Observation

Additional Wetlands Mapping

Aerial Imagery Required

Pre-Feed Rev A Mile Post (Current)

Base Route (3/14/2014)

02505007501,000

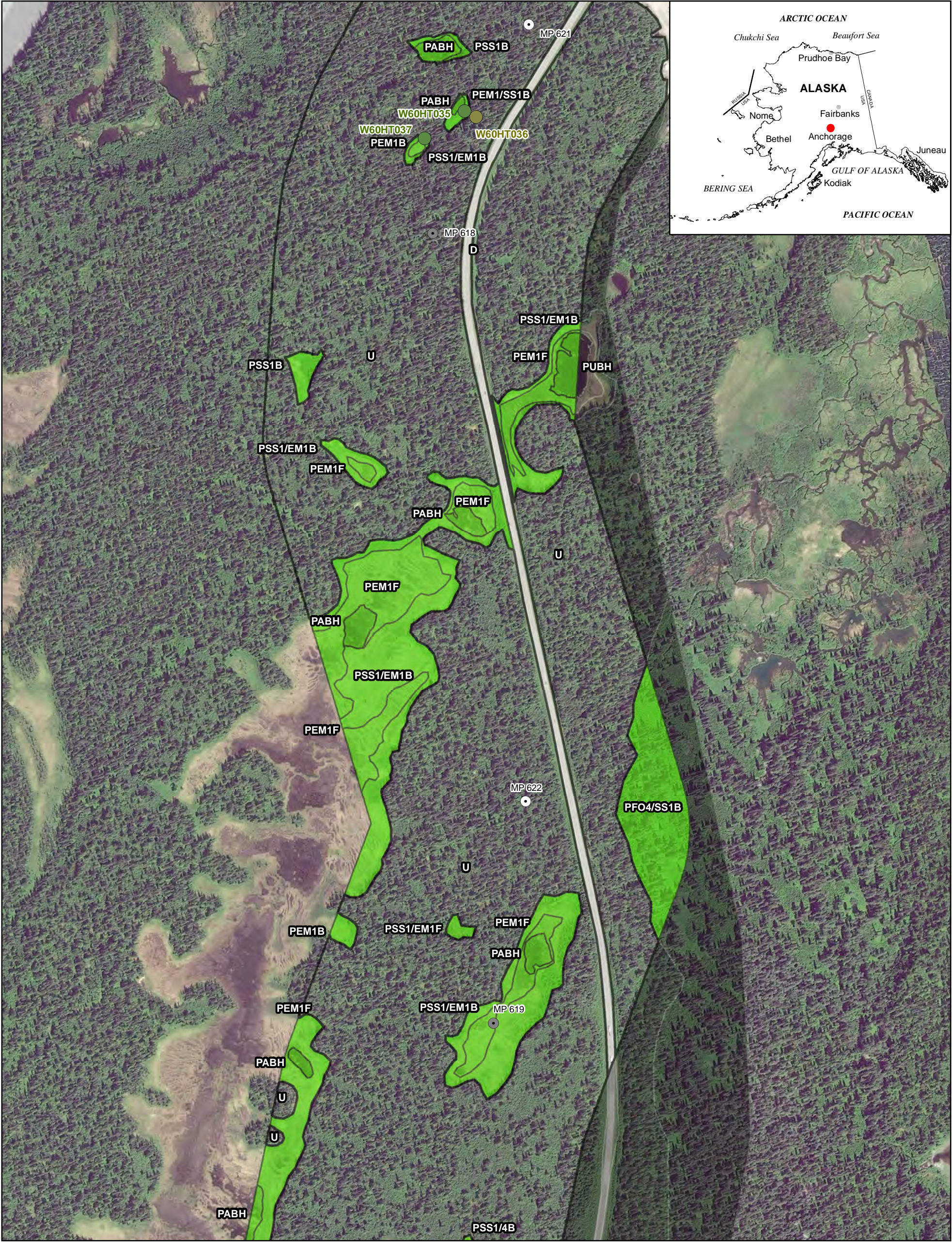
Feet

0100200300

Meters

ALASKA LNG			ALASKA LNG 2014 WETLAND MAPPING			
<div>NOTES: Concept Information - Confidential. Produced by Alaska LNG team. The information used to create this product is based on the collected data on the date of issue; it is considered reliable only at the scale at which the data was created and the scale at which the map was published. This drawing is solely prepared for use by the contractual Alaska LNG team partners and the Alaska LNG team assumes no liability to any other party for any representations contained in these drawings. This map must be printed/viewed at full scale (100%) in order for the scale to remain correct.</div>			<div>DRAWN TCS</div>	PROJECTION		
			<div>CHECK</div>	AK 4		
			<div>DESIGN TCS</div>	NAD83		
			<div>APPR</div>	URS ALASKA		
SCALE			DATE			MAP NUMBER
1:7,200			13 Nov 2014			138 of 205
PROJECT NUMBER			ORIG PAGE SIZE			REV.
26221301			11 X 17			A

I:\26221163 SCLNG Studies\10 - MXD\2014 Reporting\Wetlands\2014 Wetlands Mapbook.mxd



LEGEND

HGM Class

Flat

Depressional

Slope

Lacustrine Fringe

Riverine

N/A

Mapped Streams

2014 Field Data

Wetland

Vegetation

Observation

Additional Wetlands Mapping

Aerial Imagery Required

Pre-Feed Rev A Mile Post (Current)

Base Route (3/14/2014)

0

250

500

750

1,000

0

100

200

300

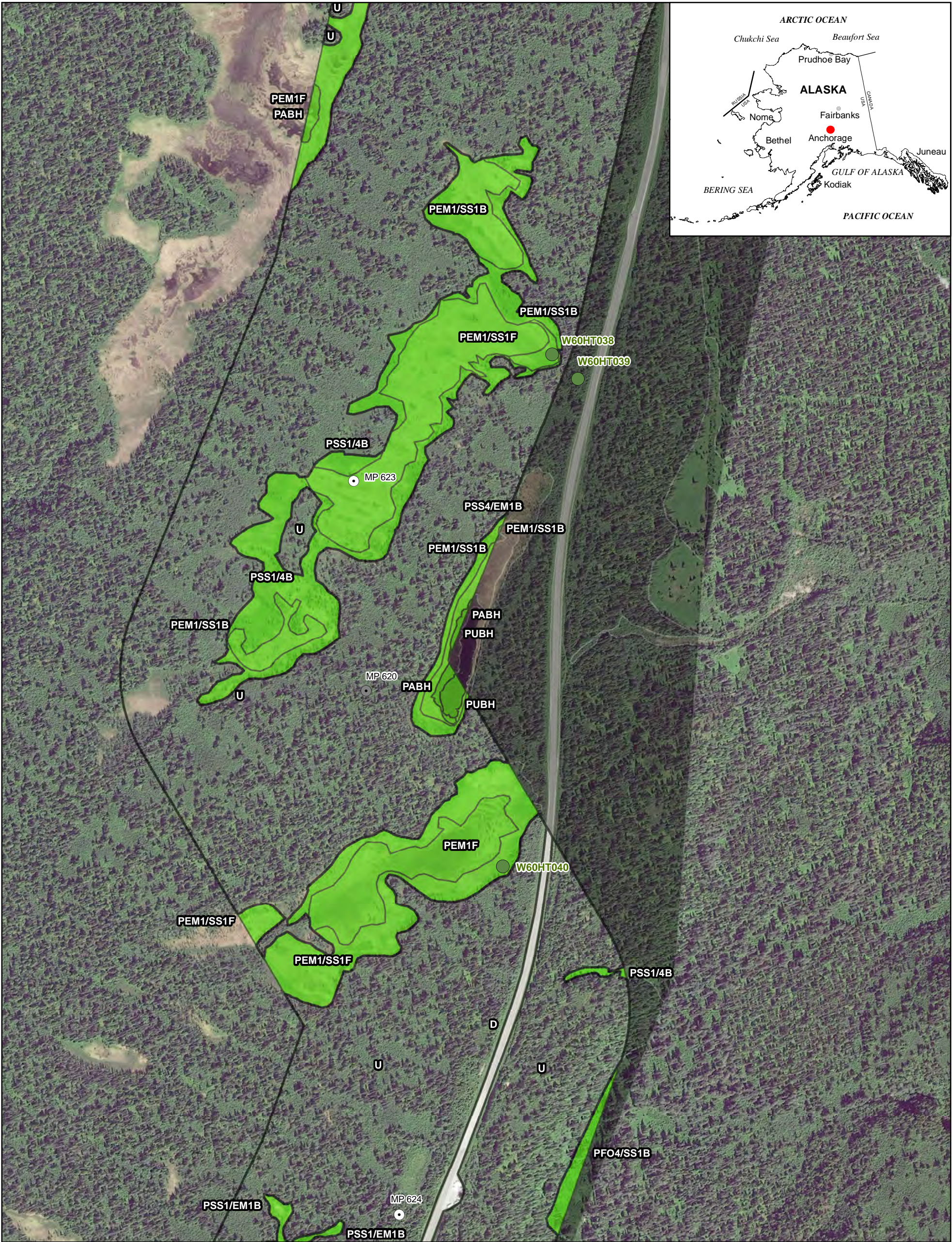
Feet

Meters

N

ALASKA LNG				ALASKA LNG 2014 WETLAND MAPPING			
NOTES: Concept Information - Confidential. Produced by Alaska LNG team. The information used to create this product is based on the collected data on the date of issue; it is considered reliable only at the scale at which the data was created and the scale at which the map was published. This drawing is solely prepared for use by the contractual Alaska LNG team partners and the Alaska LNG team assumes no liability to any other party for any representations contained in these drawings. This map must be printed/viewed at full scale (100%) in order for the scale to remain correct.				DRAWN TCS	PROJECTION		
				CHECK	AK 4		
				DESIGN TCS	NAD83		
				APPR.	CONTRACTOR NAME		
					URS ALASKA		
					MAP NUMBER		
					139 of 205		
					REV.		
					A		
					SCALE		
					1:7,200		
					DATE		
					13 Nov 2014		
					PROJECT NUMBER		
					26221301		
					ORIG. PAGE SIZE		
					11 X 17		

I:\26221163 SCLNG Studies\10 - Geospatial\10.06 - MXD\2014 Reporting\Wetlands\2014_Wetlands_Mapbook.mxd



LEGEND

HGM Class

- Flat
- Depressional
- Slope

- Lacustrine Fringe
- Riverine
- N/A
- Mapped Streams

2014 Field Data

- Wetland
- Vegetation
- Observation

- Additional Wetlands Mapping
- Aerial Imagery Required
- Pre-Feed Rev A Mile Post (Current)
- Base Route (3/14/2014)

02505007501,000

0100200300

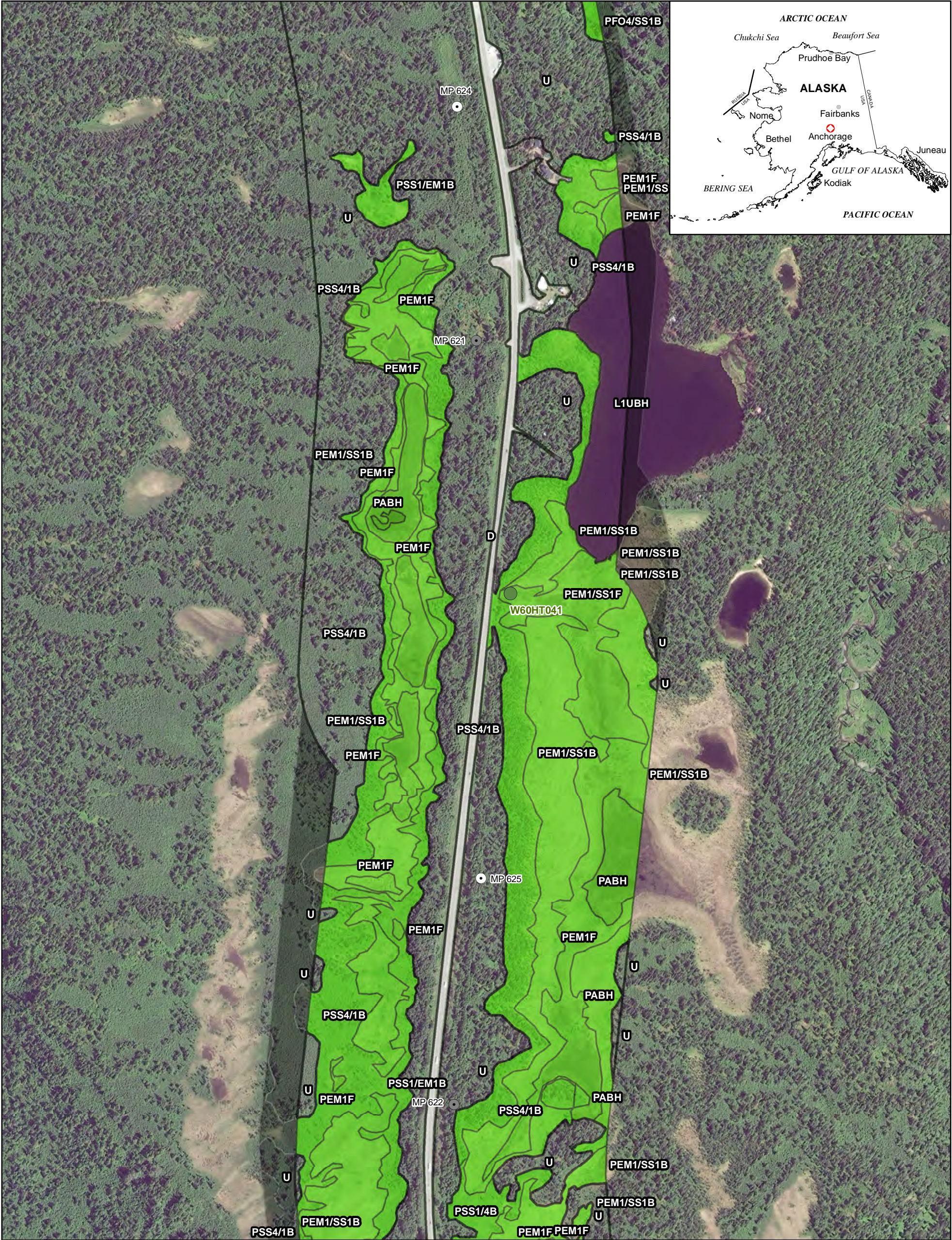
Feet

Meters

N

ALASKA LNG				ALASKA LNG 2014 WETLAND MAPPING			
<div>NOTES: Concept Information - Confidential. Produced by Alaska LNG team. The information used to create this product is based on the collected data on the date of issue; it is considered reliable only at the scale at which the data was created and the scale at which the map was published. This drawing is solely prepared for use by the contractual Alaska LNG team partners and the Alaska LNG team assumes no liability to any other party for any representations contained in these drawings. This map must be printed/viewed at full scale (100%) in order for the scale to remain correct.</div>				<div>DRAWN TCS</div>	PROJECTION		
				<div>CHECK</div>	AK 4		
				<div>DESIGN TCS</div>	NAD83		
				<div>APPR.</div>	CONTRACTOR NAME		
					URS ALASKA		
					MAP NUMBER		
					140 of 205		
					REV.		
					A		
					SCALE		
					1:7,200		
					DATE		
					13 Nov 2014		
					PROJECT NUMBER		
					26221301		
					ORIG. PAGE SIZE		
					11 X 17		

I:\26221163 SCLNG Studies\10 - Geospatial\10.06 - MXD\2014 Reporting\Wetlands\2014_Wetlands_Mapbook.mxd



LEGEND

HGM Class

Flat

Depressional

Slope

Lacustrine Fringe

Riverine

N/A

Mapped Streams

2014 Field Data

Wetland

Vegetation

Observation

Additional Wetlands Mapping

Aerial Imagery Required

Pre-Feed Rev A Mile Post (Current)

Base Route (3/14/2014)

0

250

500

750

1,000

0

100

200

300

Feet

Meters

↑

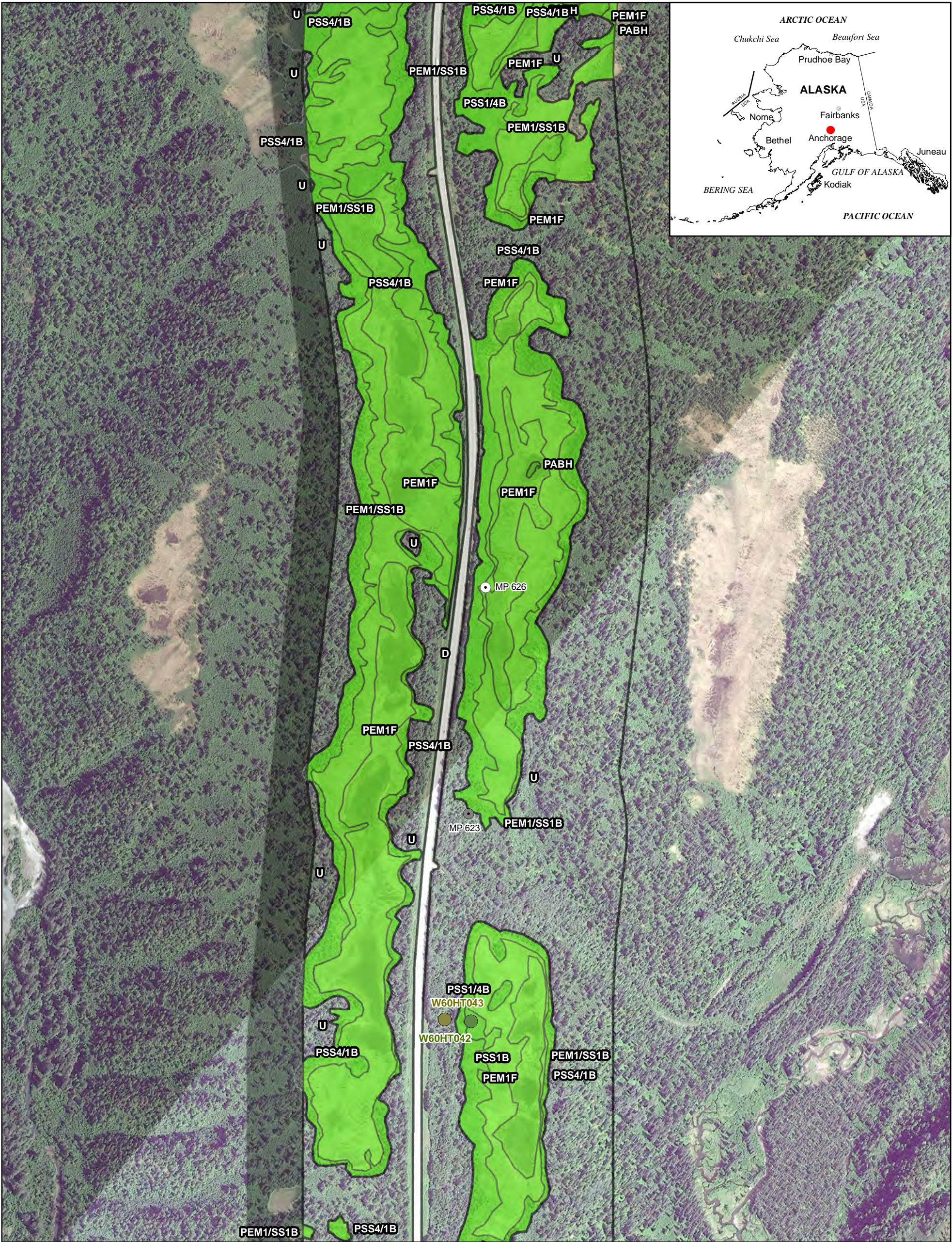
↗

↘

↓

ALASKA LNG		DRAWN TCS		ALASKA LNG 2014 WETLAND MAPPING				
<div>NOTES: Concept Information - Confidential. Produced by Alaska LNG team. The information used to create this product is based on the collected data on the date of issue; it is considered reliable only at the scale at which the data was created and the scale at which the map was published. This drawing is solely prepared for use by the contractual Alaska LNG team partners and the Alaska LNG team assumes no liability to any other party for any representations contained in these drawings. This map must be printed/viewed at full scale (100%) in order for the scale to remain correct.</div>		CHECK		PROJECTION	DATUM	CONTRACTOR NAME	MAP NUMBER	REV.
		DESIGN TCS		AK 4	NAD83	URS ALASKA	141 of 205	A
		APPR.		SCALE	DATE	PROJECT NUMBER	ORIG.PAGE SIZE	
				1:7,200	13 Nov 2014	26221301	11 X 17	

I:\26221163 SCLNG Studies\10 - Geospatial\10.06 - MXD\2014 Reporting\Wetlands\2014 Wetlands Mapbook.mxd



LEGEND

HGM Class

Flat

Depressional

Slope

Lacustrine Fringe

Riverine

N/A

Mapped Streams

2014 Field Data

Wetland

Vegetation

Observation

Additional Wetlands Mapping

Aerial Imagery Required

Pre-Feed Rev A Mile Post (Current)

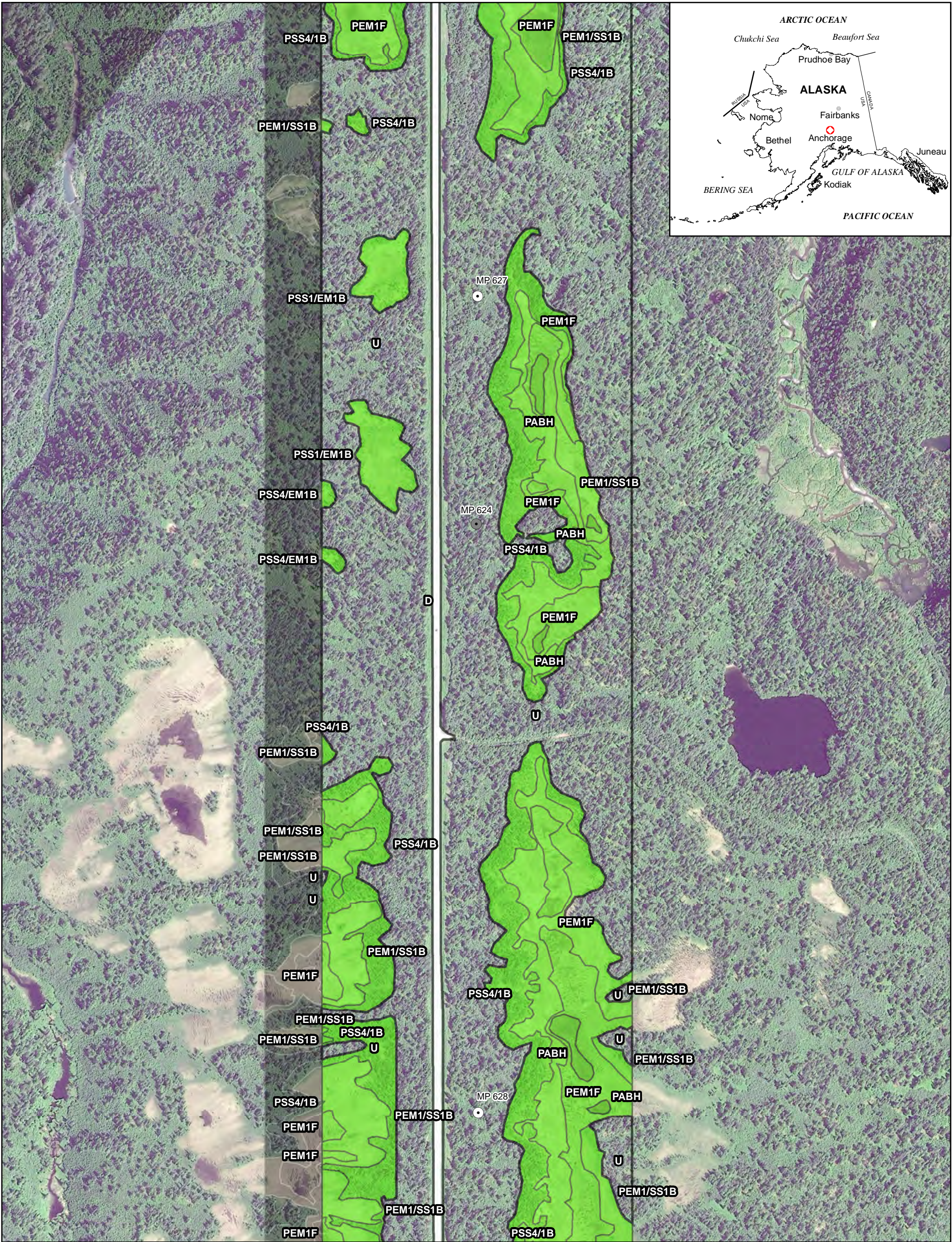
Base Route (3/14/2014)

Feet

Meters

ALASKA LNG				ALASKA LNG 2014 WETLAND MAPPING						
<div>NOTES: Concept Information - Confidential. Produced by Alaska LNG team. The information used to create this product is based on the collected data on the date of issue; it is considered reliable only at the scale at which the data was created and the scale at which the map was published. This drawing is solely prepared for use by the contractual Alaska LNG team partners and the Alaska LNG team assumes no liability to any other party for any representations contained in these drawings. This map must be printed/viewed at full scale (100%) in order for the scale to remain correct.</div>				<div>DRAWN TCS</div>	PROJECTION					
				<div>CHECK</div>	DATUM					
				<div>DESIGN TCS</div>	CONTRACTOR NAME					
				<div>APPR.</div>	MAP NUMBER					
AK 4				URS ALASKA						
1:7,200				142 of 205						
13 Nov 2014				A						
26221301				11 X 17						

I:\26221163 SCLNG Studies\10 - MXD\2014 Reporting\Wetlands\2014 Wetlands Mapbook.mxd



LEGEND

HGM Class

- Flat
- Depressional
- Slope

- Lacustrine Fringe
- Riverine
- N/A
- Mapped Streams

2014 Field Data

- Wetland
- Vegetation
- Observation

- Additional Wetlands Mapping
- Aerial Imagery Required
- Pre-Feed Rev A Mile Post (Current)
- Base Route (3/14/2014)

02505007501,000

0100200300

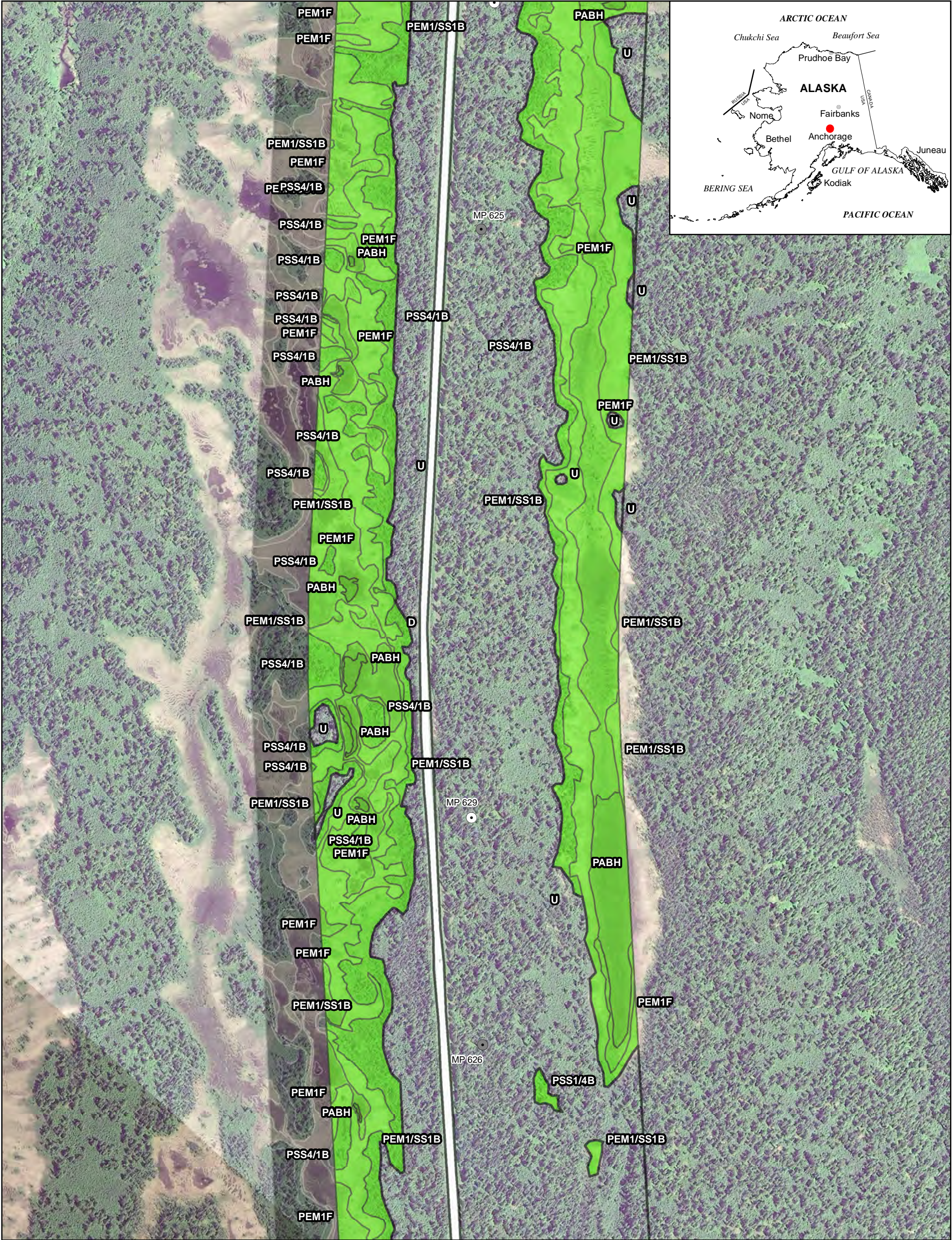
Feet

Meters

ALASKA LNG

NOTES:
Concept Information - Confidential. Produced by Alaska LNG team. The information used to create this product is based on the collected data on the date of issue; it is considered reliable only at the scale at which the data was created and the scale at which the map was published. This drawing is solely prepared for use by the contractual Alaska LNG team partners and the Alaska LNG team assumes no liability to any other party for any representations contained in these drawings. This map must be printed/viewed at full scale (100%) in order for the scale to remain correct.

DRAWN TCS		ALASKA LNG 2014 WETLAND MAPPING			
CHECK		PROJECTION	DATUM	CONTRACTOR NAME	MAP NUMBER
DESIGN TCS		AK 4	NAD83	URS ALASKA	143 of 205
APPR.		SCALE	DATE	PROJECT NUMBER	REV.
		1:7,200	13 Nov 2014	26221301	A
				ORIG. PAGE SIZE	
				11 X 17	



LEGEND

HGM Class

- Flat
- Depressional
- Slope

- Lacustrine Fringe
- Riverine
- N/A
- Mapped Streams

2014 Field Data

- Wetland
- Vegetation
- Observation

- Additional Wetlands Mapping
- Aerial Imagery Required
- Pre-Feed Rev A Mile Post (Current)
- Base Route (3/14/2014)

02505007501,000

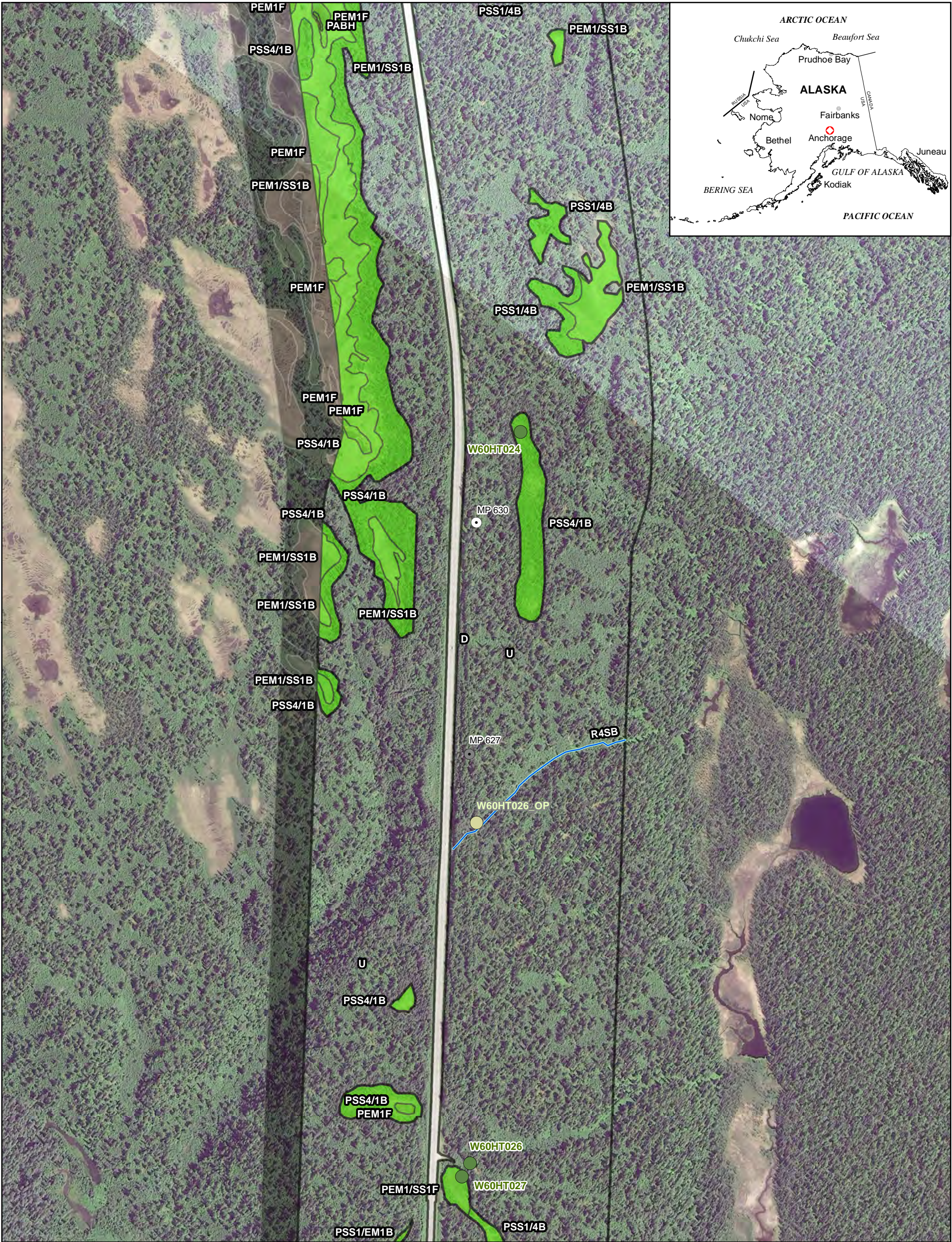
0100200300

FeetMeters

ALASKA LNG

NOTES:
Concept Information - Confidential. Produced by Alaska LNG team. The information used to create this product is based on the collected data on the date of issue; it is considered reliable only at the scale at which the data was created and the scale at which the map was published. This drawing is solely prepared for use by the contractual Alaska LNG team partners and the Alaska LNG team assumes no liability to any other party for any representations contained in these drawings. This map must be printed/viewed at full scale (100%) in order for the scale to remain correct.

DRAWN TCS		ALASKA LNG 2014 WETLAND MAPPING			
CHECK		PROJECTION	DATUM	CONTRACTOR NAME	MAP NUMBER
DESIGN TCS		AK 4	NAD83	URS ALASKA	144 of 205
APPR.		SCALE	DATE	PROJECT NUMBER	REV.
		1:7,200	13 Nov 2014	26221301	A
				ORIG.PAGE SIZE	
				11 X 17	



LEGEND

HGM Class

Flat

Depressional

Slope

Lacustrine Fringe

Riverine

N/A

Mapped Streams

2014 Field Data

Wetland

Vegetation

Observation

Additional Wetlands Mapping

Aerial Imagery Required

Pre-Feed Rev A Mile Post (Current)

Base Route (3/14/2014)

0 250 500 750 1,000

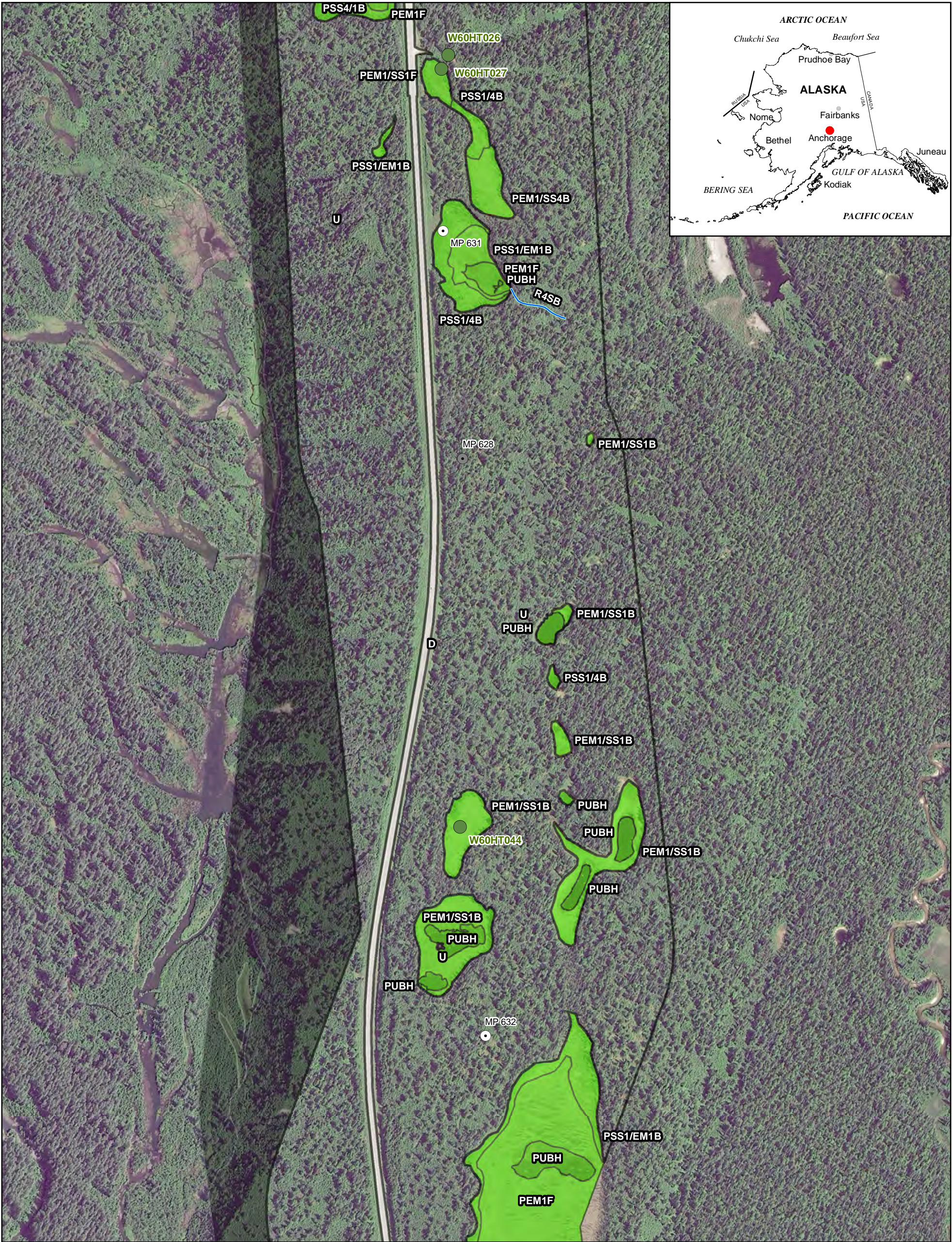
0 100 200 300

Feet

Meters

ALASKA LNG		DRAWN TCS		ALASKA LNG 2014 WETLAND MAPPING				
NOTES: Concept Information - Confidential. Produced by Alaska LNG team. The information used to create this product is based on the collected data on the date of issue; it is considered reliable only at the scale at which the data was created and the scale at which the map was published. This drawing is solely prepared for use by the contractual Alaska LNG team partners and the Alaska LNG team assumes no liability to any other party for any representations contained in these drawings. This map must be printed/viewed at full scale (100%) in order for the scale to remain correct.		CHECK		PROJECTION	DATUM	CONTRACTOR NAME	MAP NUMBER	REV.
		DESIGN TCS		AK 4	NAD83	URS ALASKA	145 of 205	A
		APPR.		SCALE	DATE	PROJECT NUMBER	ORIG.PAGE SIZE	
				1:7,200	13 Nov 2014	26221301	11 X 17	

I:\26221163 SCLNG Studies\10 - MXD\2014 Reporting\Wetlands\2014 Wetlands Mapbook.mxd



LEGEND

HGM Class

Flat

Depressional

Slope

Lacustrine Fringe

Riverine

N/A

Mapped Streams

2014 Field Data

Wetland

Vegetation

Observation

Additional Wetlands Mapping

Aerial Imagery Required

Pre-Feed Rev A Mile Post (Current)

Base Route (3/14/2014)

02505007501000

0100200300

Feet

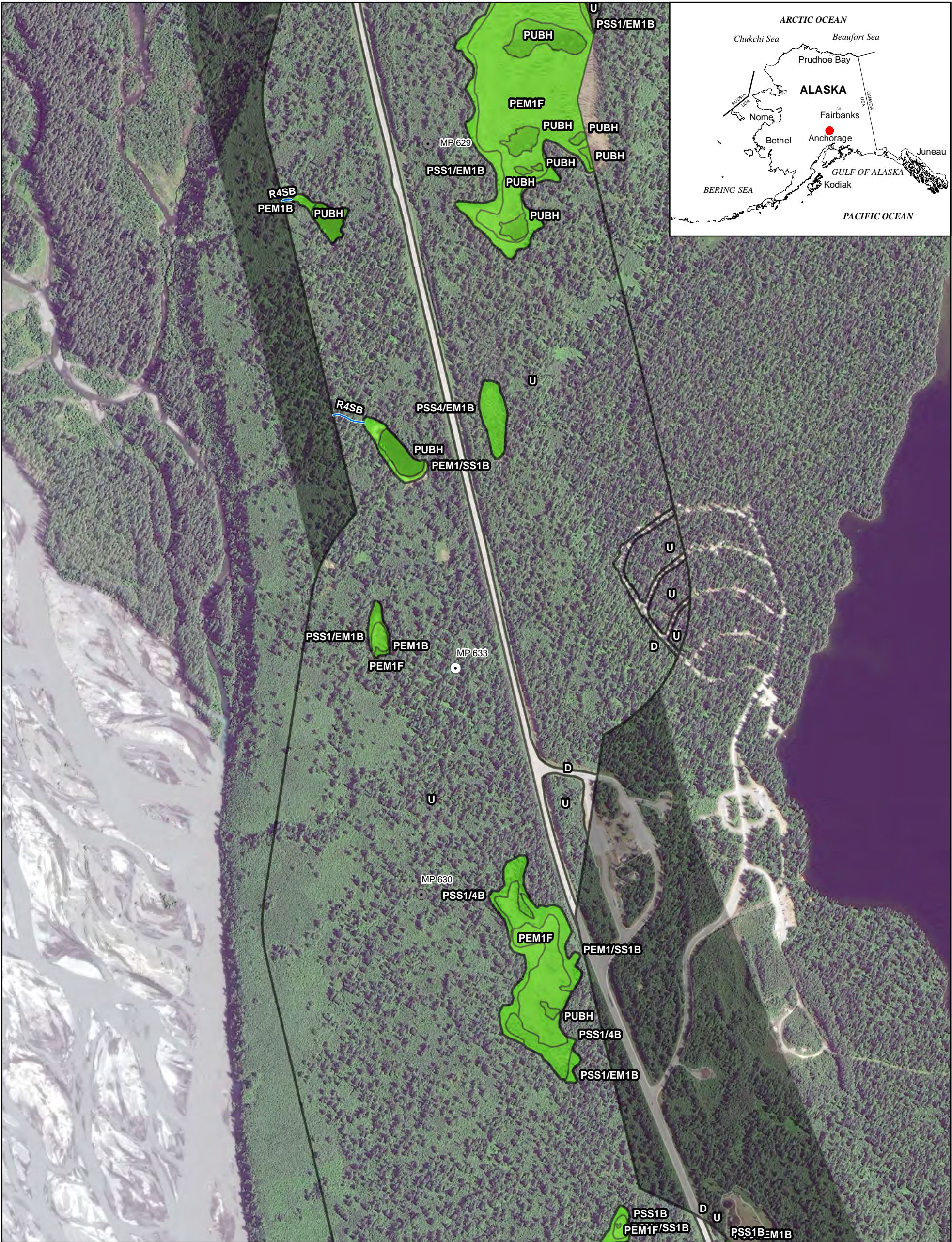
Meters

ALASKA LNG

NOTES:
Concept Information - Confidential. Produced by Alaska LNG team. The information used to create this product is based on the collected data on the date of issue; it is considered reliable only at the scale at which the data was created and the scale at which the map was published. This drawing is solely prepared for use by the contractual Alaska LNG team partners and the Alaska LNG team assumes no liability to any other party for any representations contained in these drawings. This map must be printed/viewed at full scale (100%) in order for the scale to remain correct.

DRAWN TCS		ALASKA LNG 2014 WETLAND MAPPING				
CHECK		PROJECTION	DATUM	CONTRACTOR NAME	MAP NUMBER	REV.
DESIGN TCS		AK 4	NAD83	URS ALASKA	146 of 205	A
APPR.		SCALE	DATE	PROJECT NUMBER	ORIG. PAGE SIZE	
		1:7,200	13 Nov 2014	26221301	11 X 17	

I:\26221163 SCLNG Studies\10 - Geospatial\10.06 - MXD\2014 Reporting\Wetlands\2014_Wetlands_Mapbook.mxd



LEGEND

HGM Class

- Flat
- Depressional
- Slope

- Lacustrine Fringe
- Riverine
- N/A
- Mapped Streams

2014 Field Data

- Wetland
- Vegetation
- Observation

- Additional Wetlands Mapping
- Aerial Imagery Required
- Pre-Feed Rev A Mile Post (Current)
- Base Route (3/14/2014)

02505007501,000

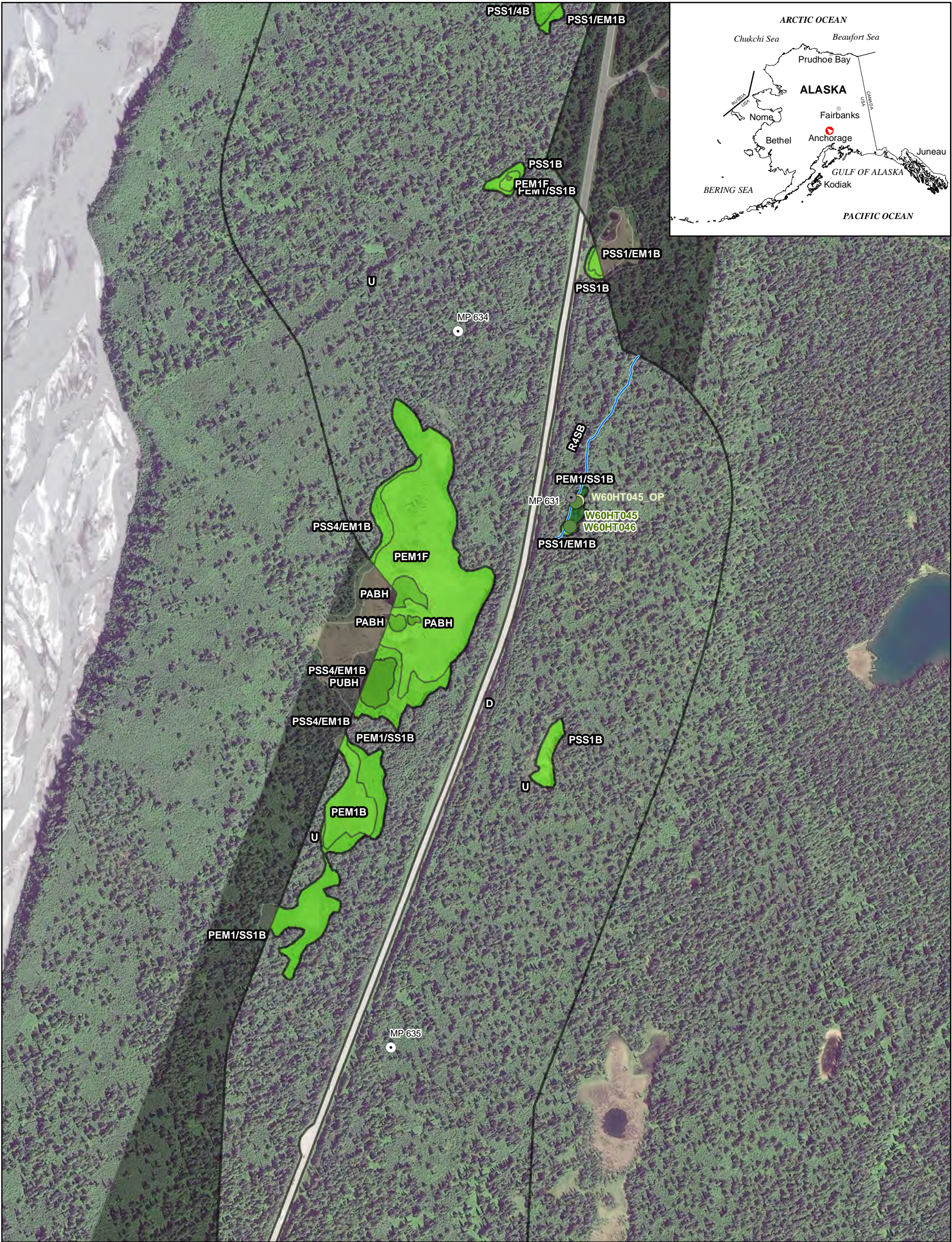
0100200300

FeetMeters

ALASKA LNG

NOTES:
Concept Information - Confidential. Produced by Alaska LNG team. The information used to create this product is based on the collected data on the date of issue; it is considered reliable only at the scale at which the data was created and the scale at which the map was published. This drawing is solely prepared for use by the contractual Alaska LNG team partners and the Alaska LNG team assumes no liability to any other party for any representations contained in these drawings. This map must be printed/viewed at full scale (100%) in order for the scale to remain correct.

DRAWN TCS		ALASKA LNG 2014 WETLAND MAPPING				
CHECK		PROJECTION	DATUM	CONTRACTOR NAME	MAP NUMBER	REV.
DESIGN TCS		AK 4	NAD83	URS ALASKA	147 of 205	A
APPR.		SCALE	DATE	PROJECT NUMBER	ORIG. PAGE SIZE	
		1:7,200	13 Nov 2014	26221301	11 X 17	



LEGEND

HGM Class

Flat

Depressional

Slope

Lacustrine Fringe

Riverine

N/A

Mapped Streams

2014 Field Data

Wetland

Vegetation

Observation

Additional Wetlands Mapping

Aerial Imagery Required

Pre-Feed Rev A Mile Post (Current)

Base Route (3/14/2014)

ALASKA LNG

NOTES:
Concept Information - Confidential. Produced by Alaska LNG team. The information used to create this product is based on the collected data on the date of issue; it is considered reliable only at the scale at which the data was created and the scale at which the map was published. This drawing is solely prepared for use by the contractual Alaska LNG team partners and the Alaska LNG team assumes no liability to any other party for any representations contained in these drawings. This map must be printed/viewed at full scale (100%) in order for the scale to remain correct.

DRAWN
TCS

CHECK

DESIGN
TCS

APPR.

ALASKA LNG
2014 WETLAND MAPPING

PROJECTION	DATUM	CONTRACTOR NAME	MAP NUMBER	REV.
AK 4	NAD83	URS ALASKA	148 of 205	A
SCALE	DATE	PROJECT NUMBER	ORIG. PAGE SIZE	
1:7,200	13 Nov 2014	26221301	11 X 17	

Feet

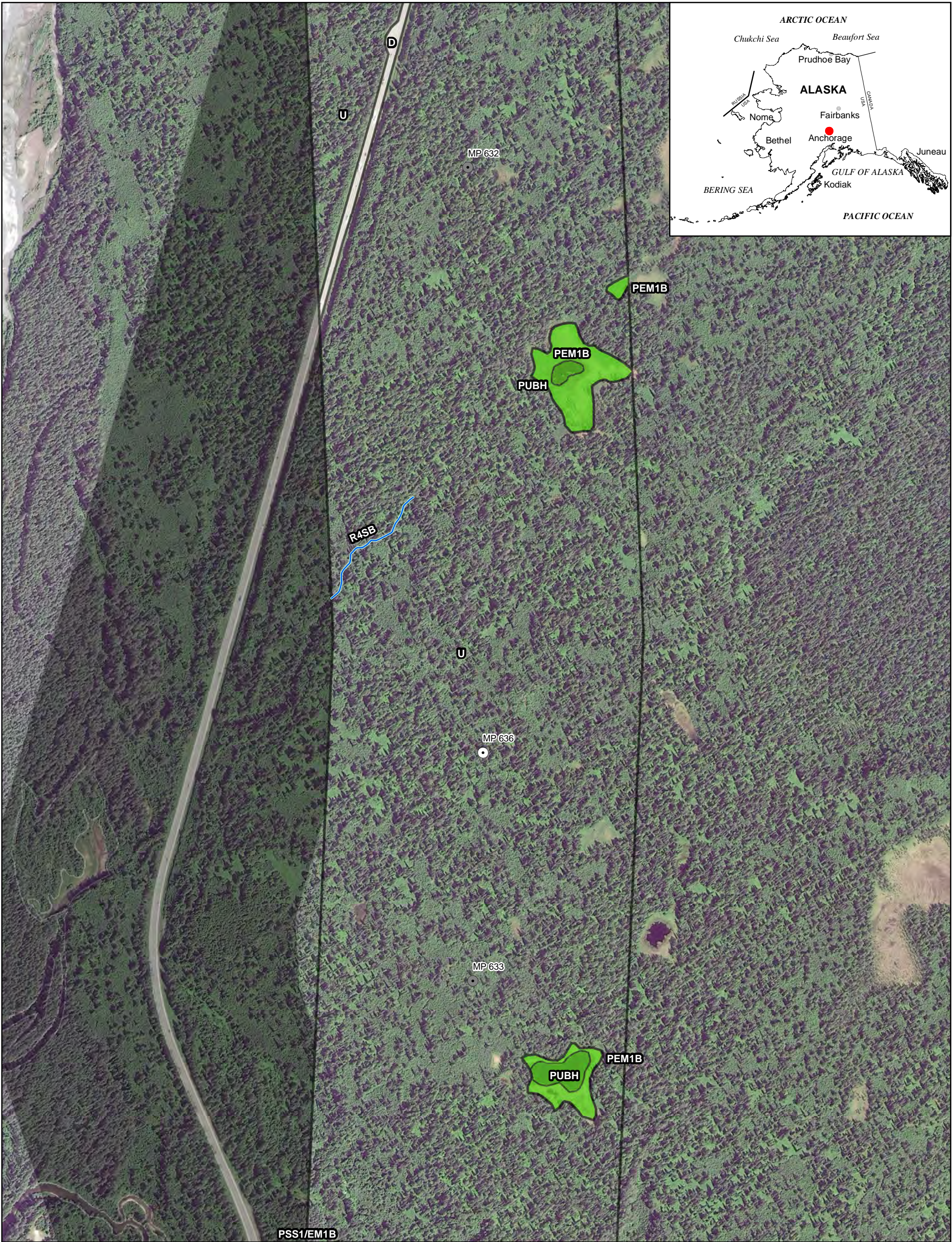
0 250 500 750 1,000

Meters

0 100 200 300

N

I:\26221163 SCLNG Studies\10 - MXD\2014 Reporting\Wetlands\2014_Wetlands_Mapbook.mxd



LEGEND

HGM Class

Flat

Depressional

Slope

Lacustrine Fringe

Riverine

N/A

Mapped Streams

2014 Field Data

Wetland

Vegetation

Observation

Additional Wetlands Mapping

Aerial Imagery Required

Pre-Feed Rev A Mile Post (Current)

Base Route (3/14/2014)

0

250

500

750

1,000

0

100

200

300

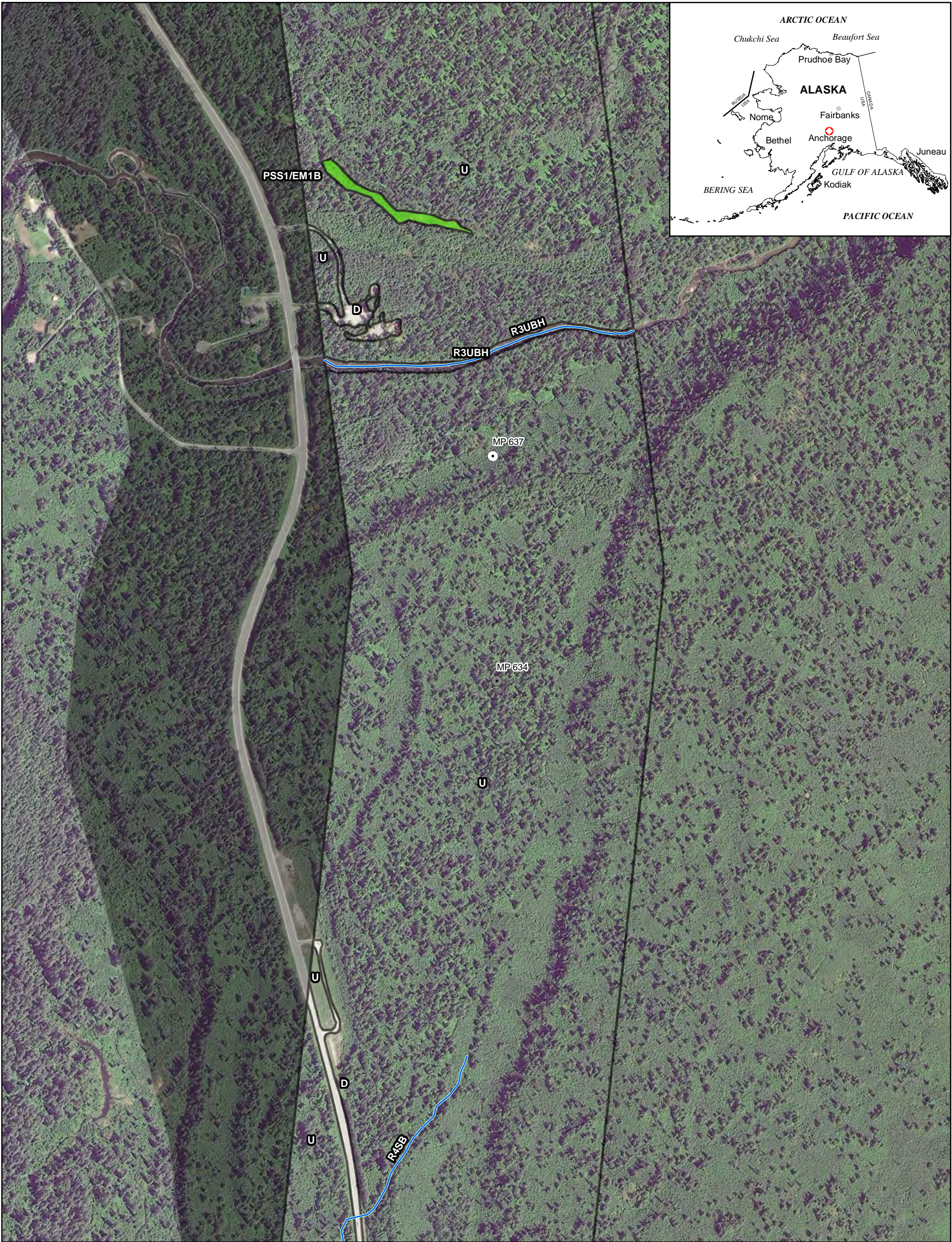
Feet

Meters

N

ALASKA LNG				ALASKA LNG 2014 WETLAND MAPPING			
NOTES: Concept Information - Confidential. Produced by Alaska LNG team. The information used to create this product is based on the collected data on the date of issue; it is considered reliable only at the scale at which the data was created and the scale at which the map was published. This drawing is solely prepared for use by the contractual Alaska LNG team partners and the Alaska LNG team assumes no liability to any other party for any representations contained in these drawings. This map must be printed/viewed at full scale (100%) in order for the scale to remain correct.				DRAWN TCS	PROJECTION		
				CHECK	AK 4		
				DESIGN TCS	NAD83		
				APPR.	CONTRACTOR NAME		
					URS ALASKA		
					MAP NUMBER		
					149 of 205		
					REV.		
					A		
					SCALE		
					1:7,200		
					DATE		
					13 Nov 2014		
					PROJECT NUMBER		
					26221301		
					ORIG. PAGE SIZE		
					11 X 17		

I:\26221163 SCLNG Studies\10 - MXD\2014 Reporting\Wetlands\2014_Wetlands_Mapbook.mxd



LEGEND

HGM Class

- Flat
- Depressional
- Slope

- Lacustrine Fringe
- Riverine
- N/A
- Mapped Streams

2014 Field Data

- Wetland
- Vegetation
- Observation

- Additional Wetlands Mapping
- Aerial Imagery Required
- Pre-Feed Rev A Mile Post (Current)
- Base Route (3/14/2014)

02505007501,000

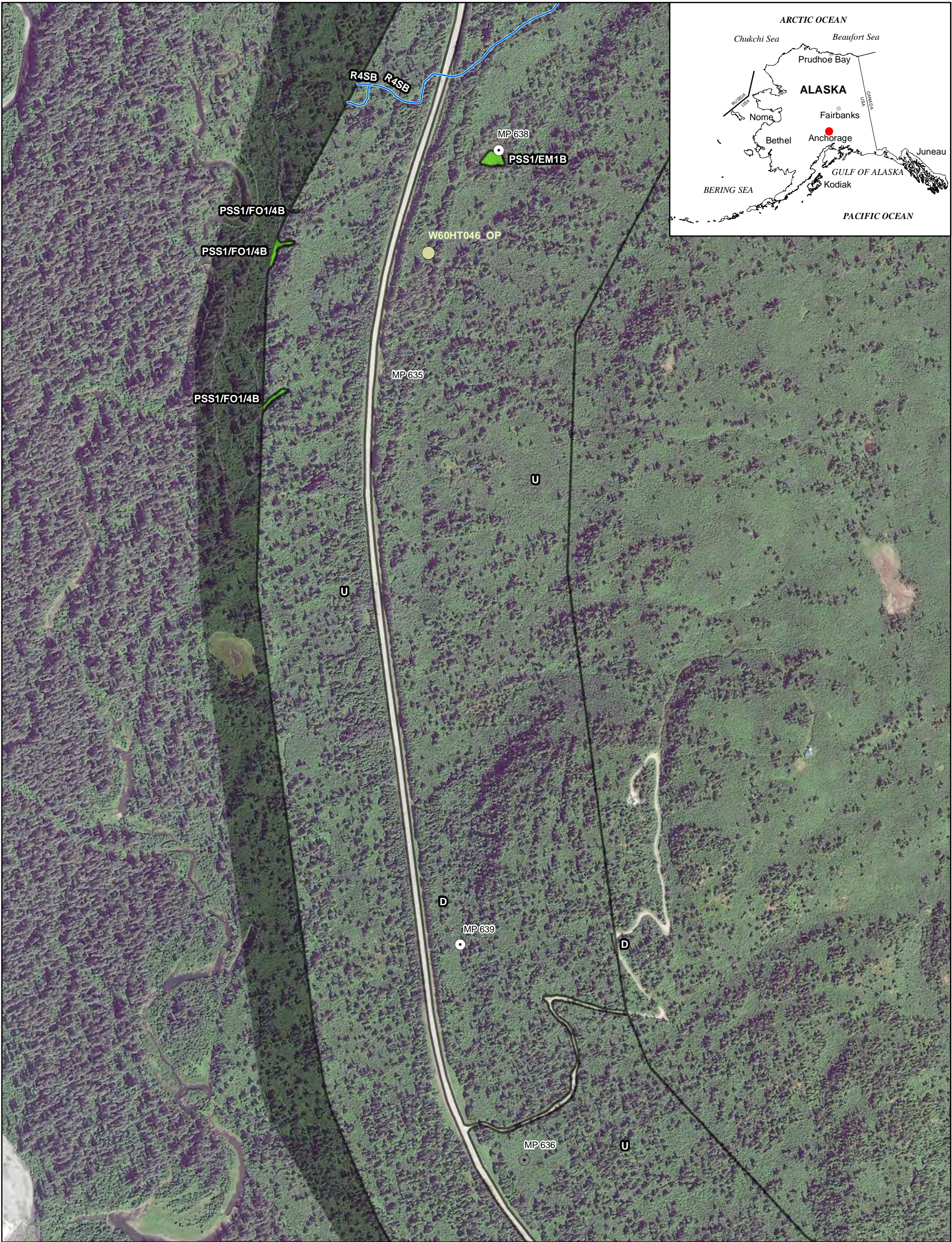
0100200300

FeetMeters

ALASKA LNG

NOTES:
Concept Information - Confidential. Produced by Alaska LNG team. The information used to create this product is based on the collected data on the date of issue; it is considered reliable only at the scale at which the data was created and the scale at which the map was published. This drawing is solely prepared for use by the contractual Alaska LNG team partners and the Alaska LNG team assumes no liability to any other party for any representations contained in these drawings. This map must be printed/viewed at full scale (100%) in order for the scale to remain correct.

DRAWN TCS		ALASKA LNG 2014 WETLAND MAPPING			
CHECK		PROJECTION	DATUM	CONTRACTOR NAME	MAP NUMBER
DESIGN TCS		AK 4	NAD83	URS ALASKA	150 of 205
APPR.		SCALE	DATE	PROJECT NUMBER	REV.
		1:7,200	13 Nov 2014	26221301	A
				ORIG. PAGE SIZE	
				11 X 17	



LEGEND

HGM Class

Flat

Depressional

Slope

Lacustrine Fringe

Riverine

N/A

Mapped Streams

2014 Field Data

Wetland

Vegetation

Observation

Additional Wetlands Mapping

Aerial Imagery Required

Pre-Feed Rev A Mile Post (Current)

Base Route (3/14/2014)

0

250

500

750

1,000

0

100

200

300

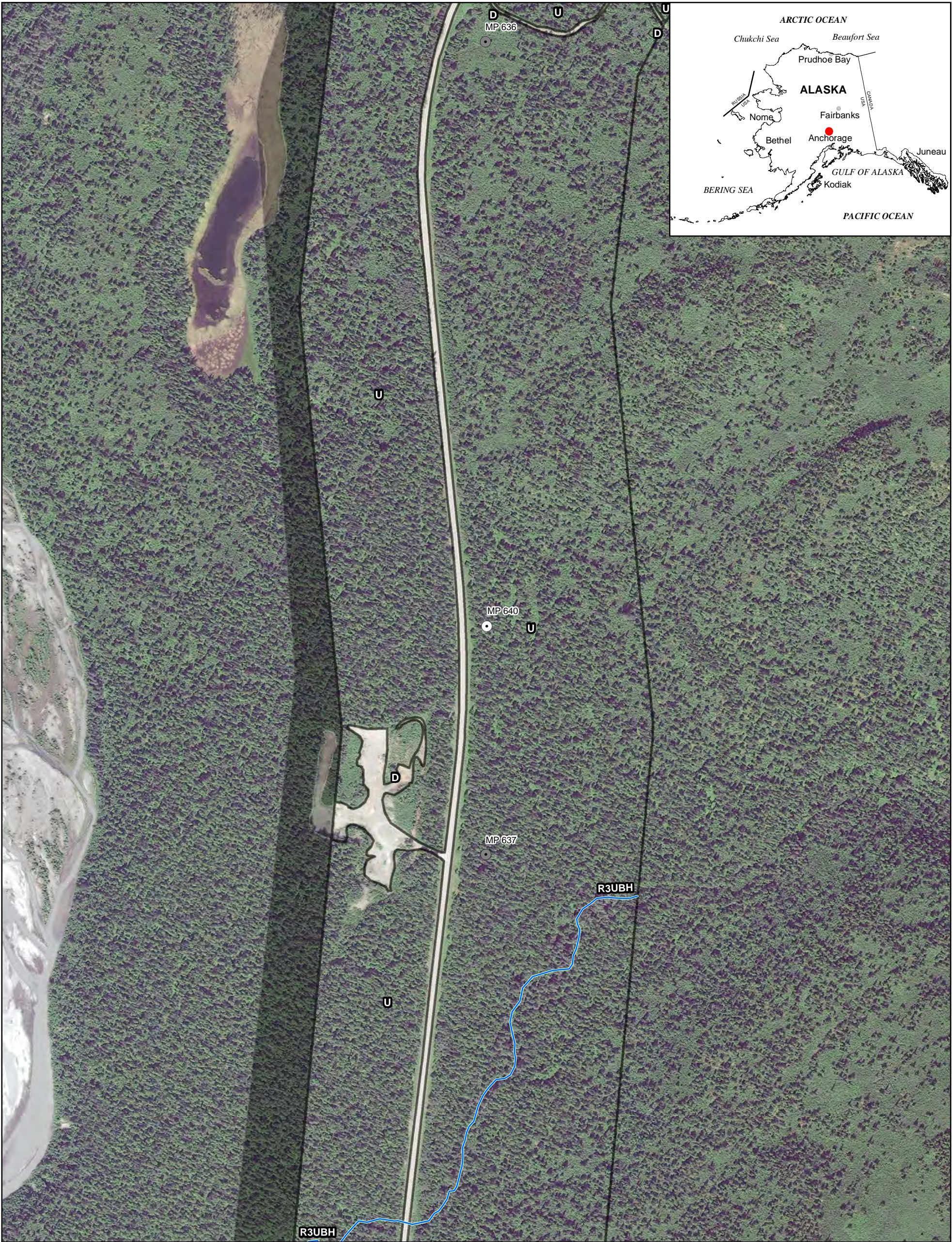
Feet

Meters

N

ALASKA LNG		DRAWN TCS		ALASKA LNG 2014 WETLAND MAPPING				
NOTES: Concept Information - Confidential. Produced by Alaska LNG team. The information used to create this product is based on the collected data on the date of issue; it is considered reliable only at the scale at which the data was created and the scale at which the map was published. This drawing is solely prepared for use by the contractual Alaska LNG team partners and the Alaska LNG team assumes no liability to any other party for any representations contained in these drawings. This map must be printed/viewed at full scale (100%) in order for the scale to remain correct.		CHECK		PROJECTION	DATUM	CONTRACTOR NAME	MAP NUMBER	REV.
		DESIGN TCS		AK 4	NAD83	URS ALASKA	151 of 205	A
		APPR.		SCALE	DATE	PROJECT NUMBER	ORIG.PAGE SIZE	
				1:7,200	13 Nov 2014	26221301	11 X 17	

I:\26221\63 SCLNG Studies\10 - MXD\2014 Reporting\Wetlands\2014_Wetlands_Mapbook.mxd



LEGEND

HGM Class

Flat

Depressional

Slope

Lacustrine Fringe

Riverine

N/A

Mapped Streams

2014 Field Data

Wetland

Vegetation

Observation

Additional Wetlands Mapping

Aerial Imagery Required

Pre-Feed Rev A Mile Post (Current)

Base Route (3/14/2014)

0

250

500

750

1,000

0

100

200

300

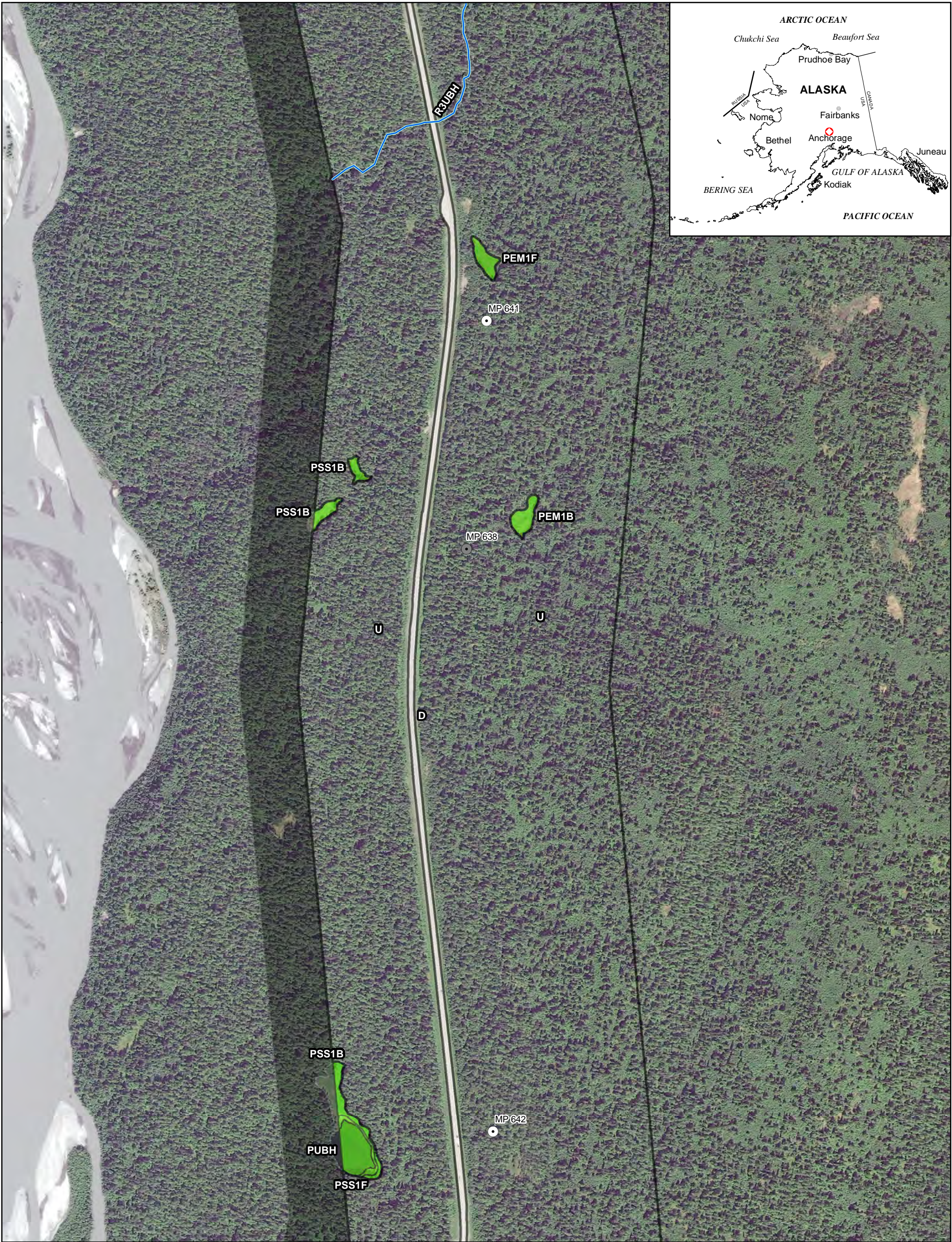
Feet

Meters

N

ALASKA LNG		DRAWN TCS		ALASKA LNG 2014 WETLAND MAPPING				
NOTES: Concept Information - Confidential. Produced by Alaska LNG team. The information used to create this product is based on the collected data on the date of issue; it is considered reliable only at the scale at which the data was created and the scale at which the map was published. This drawing is solely prepared for use by the contractual Alaska LNG team partners and the Alaska LNG team assumes no liability to any other party for any representations contained in these drawings. This map must be printed/viewed at full scale (100%) in order for the scale to remain correct.		CHECK		PROJECTION	DATUM	CONTRACTOR NAME	MAP NUMBER	REV.
		DESIGN TCS		AK 4	NAD83	URS ALASKA	152 of 205	A
		APPR.		SCALE	DATE	PROJECT NUMBER	ORIG. PAGE SIZE	
				1:7,200	13 Nov 2014	26221301	11 X 17	

I:\26221\63 SCLNG Studies\10 - Geospatial\10.06 - MXD\2014 Reporting\Wetlands\2014_Wetlands_Mapbook.mxd



Flat

Depressional

Slope

Lacustrine Fringe

Riverine

N/A

Mapped Streams

2014 Field Data

Wetland

Vegetation

Observation

Additional Wetlands Mapping

Aerial Imagery Required

Pre-Feed Rev A Mile Post (Current)

Base Route (3/14/2014)

0

250

500

750

1,000

0

100

200

300

Feet

Meters

N

ALASKA LNG

NOTES:

Concept Information - Confidential. Produced by Alaska LNG team. The information used to create this product is based on the collected data on the date of issue; it is considered reliable only at the scale at which the data was created and the scale at which the map was published. This drawing is solely prepared for use by the contractual Alaska LNG team partners and the Alaska LNG team assumes no liability to any other party for any representations contained in these drawings. This map must be printed/viewed at full scale (100%) in order for the scale to remain correct.

DRAWN

TCS

CHECK

DESIGN

TCS

APPR.

PROJECTION

AK 4

DATUM

NAD83

CONTRACTOR NAME

URS ALASKA

MAP NUMBER

153 of 205

REV.

A

SCALE

1:7,200

DATE

13 Nov 2014

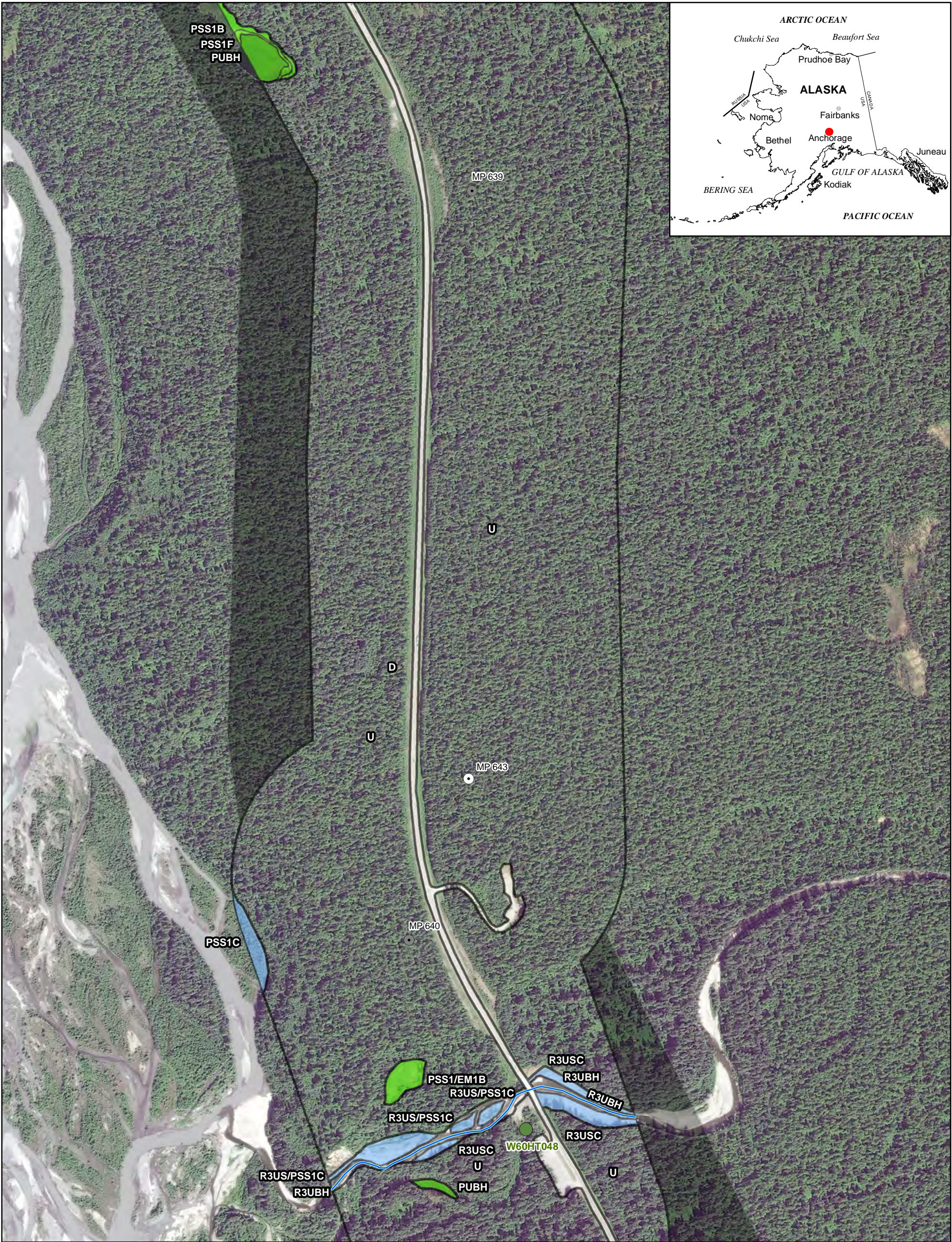
PROJECT NUMBER

26221301

ORIG.PAGE SIZE

11 X 17

I:\26221\63 SCLNG Studies\10 - MXD\2014 Reporting\Wetlands\2014 Wetlands Mapbook.mxd



LEGEND

HGM Class

- Flat
- Depressional
- Slope

- Lacustrine Fringe
- Riverine
- N/A
- Mapped Streams

2014 Field Data

- Wetland
- Vegetation
- Observation

- Additional Wetlands Mapping
- Aerial Imagery Required
- Pre-Feed Rev A Mile Post (Current)
- Base Route (3/14/2014)

02505007501,000

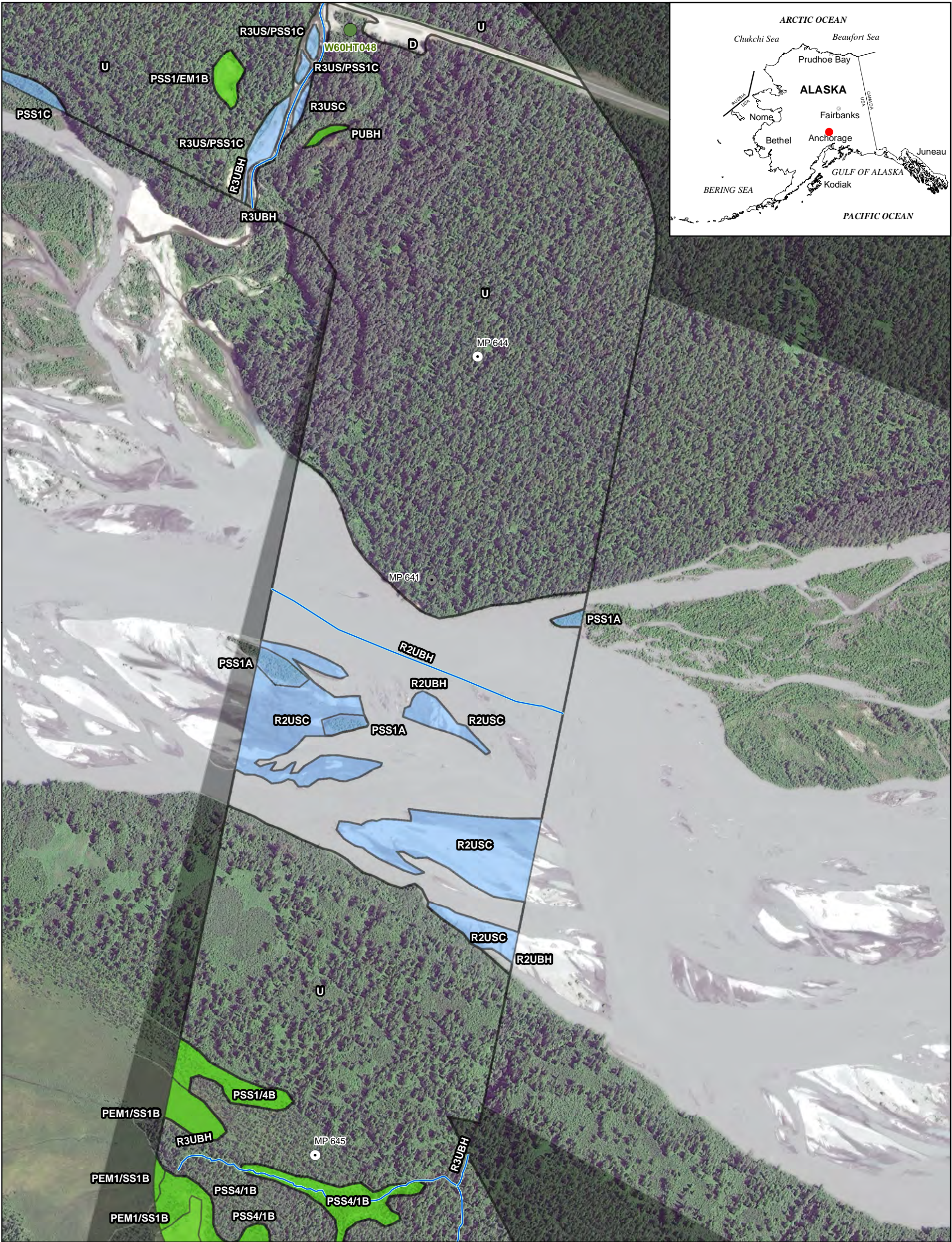
0100200300

Feet

Meters

ALASKA LNG				ALASKA LNG 2014 WETLAND MAPPING			
NOTES: Concept Information - Confidential. Produced by Alaska LNG team. The information used to create this product is based on the collected data on the date of issue; it is considered reliable only at the scale at which the data was created and the scale at which the map was published. This drawing is solely prepared for use by the contractual Alaska LNG team partners and the Alaska LNG team assumes no liability to any other party for any representations contained in these drawings. This map must be printed/viewed at full scale (100%) in order for the scale to remain correct.				DRAWN TCS	PROJECTION		
				CHECK	AK 4		
				DESIGN TCS	NAD83		
				APPR.	URS ALASKA		
				SCALE	DATE	PROJECT NUMBER	MAP NUMBER
				1:7,200	13 Nov 2014	26221301	154 of 205
				ORIG. PAGE SIZE		REV.	
				11 X 17		A	

I:\26221163 SCLNG Studies\10 - Geospatial\10.06 - MXD\2014 Reporting\Wetlands\2014 - Wetlands_Mapbook.mxd



LEGEND

HGM Class

- Flat
- Depressional
- Slope

- Lacustrine Fringe
- Riverine
- N/A
- Mapped Streams

2014 Field Data

- Wetland
- Vegetation
- Observation

- Additional Wetlands Mapping
- Aerial Imagery Required
- Pre-Feed Rev A Mile Post (Current)
- Base Route (3/14/2014)

02505007501,000

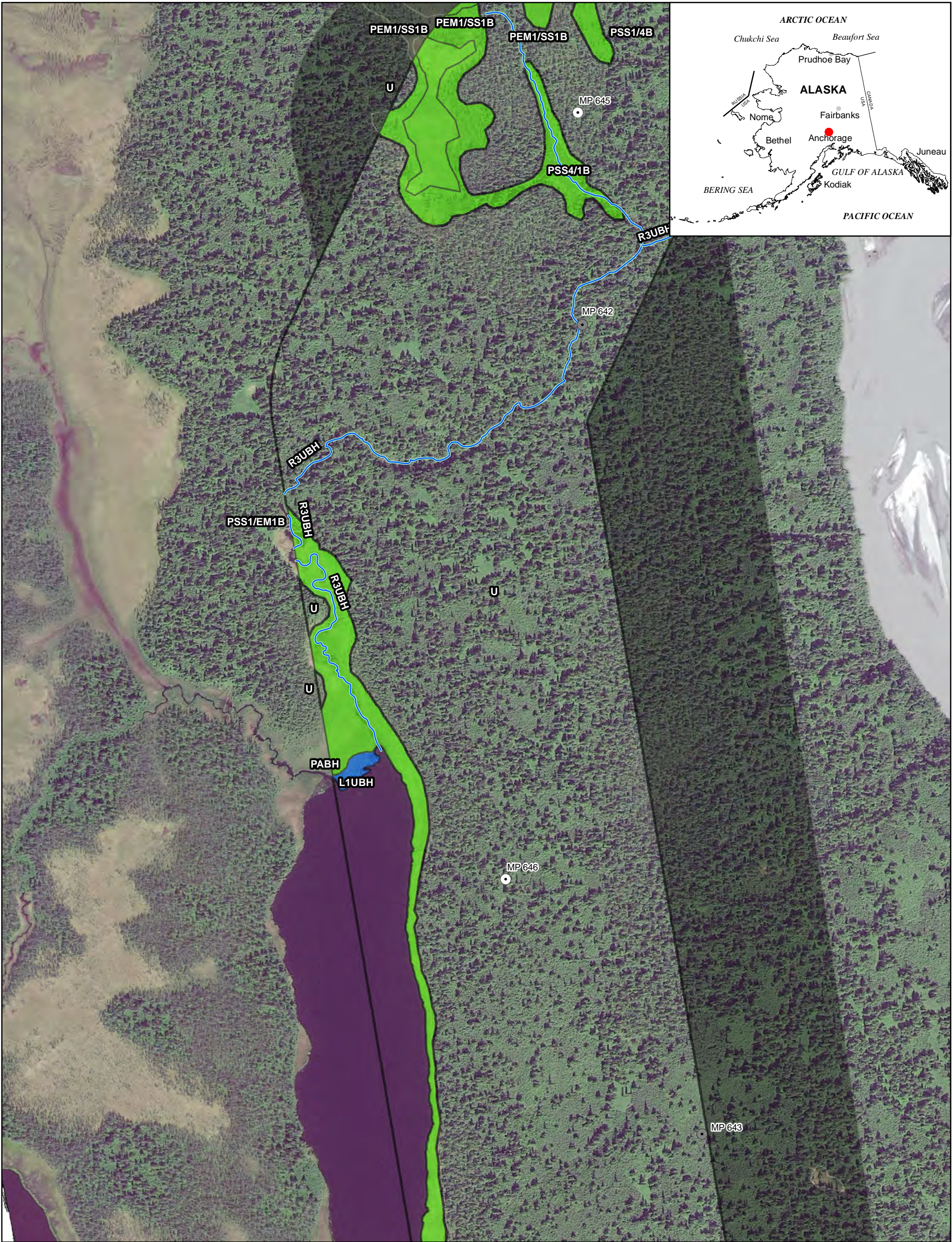
0100200300

FeetMeters

ALASKA LNG

NOTES:
Concept Information - Confidential. Produced by Alaska LNG team. The information used to create this product is based on the collected data on the date of issue; it is considered reliable only at the scale at which the data was created and the scale at which the map was published. This drawing is solely prepared for use by the contractual Alaska LNG team partners and the Alaska LNG team assumes no liability to any other party for any representations contained in these drawings. This map must be printed/viewed at full scale (100%) in order for the scale to remain correct.

DRAWN TCS		ALASKA LNG 2014 WETLAND MAPPING				
CHECK						
DESIGN TCS		PROJECTION AK 4	DATUM NAD83	CONTRACTOR NAME URS ALASKA	MAP NUMBER 155 of 205	REV. A
APPR.		SCALE 1:7,200	DATE 13 Nov 2014	PROJECT NUMBER 26221301	ORIG.PAGE SIZE 11 X 17	



LEGEND

HGM Class

Flat

Depressional

Slope

Lacustrine Fringe

Riverine

N/A

Mapped Streams

2014 Field Data

Wetland

Vegetation

Observation

Additional Wetlands Mapping

Aerial Imagery Required

Pre-Feed Rev A Mile Post (Current)

Base Route (3/14/2014)

02505007501,000

0100200300

Feet

Meters

N

ALASKA LNG

NOTES:
Concept Information - Confidential. Produced by Alaska LNG team. The information used to create this product is based on the collected data on the date of issue; it is considered reliable only at the scale at which the data was created and the scale at which the map was published. This drawing is solely prepared for use by the contractual Alaska LNG team partners and the Alaska LNG team assumes no liability to any other party for any representations contained in these drawings. This map must be printed/viewed at full scale (100%) in order for the scale to remain correct.

DRAWN
TCS

CHECK

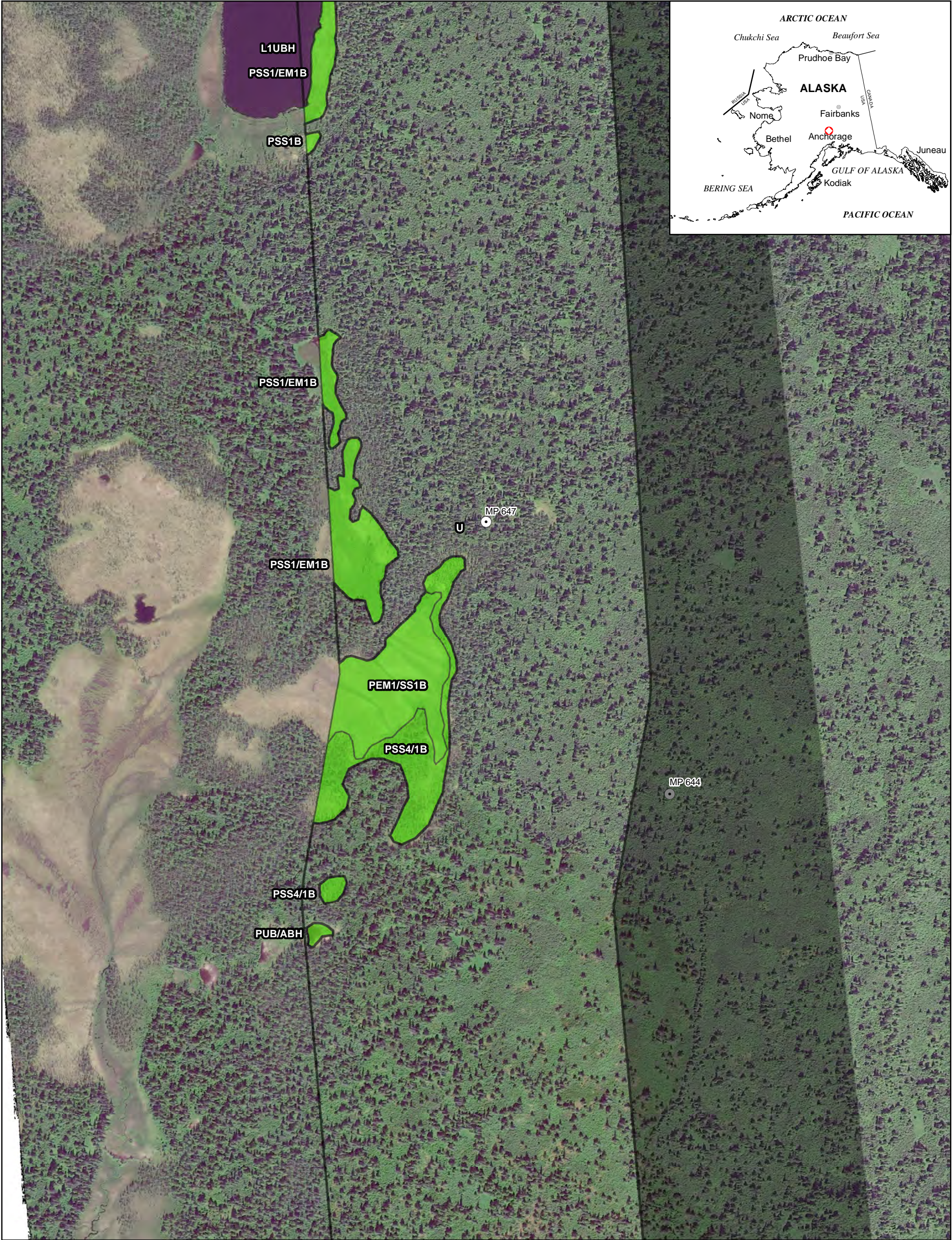
DESIGN
TCS

APPR.

ALASKA LNG
2014 WETLAND MAPPING

PROJECTION	DATUM	CONTRACTOR NAME	MAP NUMBER	REV.
AK 4	NAD83	URS ALASKA	156 of 205	A
SCALE	DATE	PROJECT NUMBER	ORIG.PAGE SIZE	
1:7,200	13 Nov 2014	26221301	11 X 17	

I:\26221163 SCLNG Studies\10 - MXD\2014 Reporting\Wetlands\2014 Wetlands_Mapbook.mxd



LEGEND

HGM Class

Flat

Depressional

Slope

Lacustrine Fringe

Riverine

N/A

Mapped Streams

2014 Field Data

Wetland

Vegetation

Observation

Additional Wetlands Mapping

Aerial Imagery Required

Pre-Feed Rev A Mile Post (Current)

Base Route (3/14/2014)

02505007501,000

0100200300

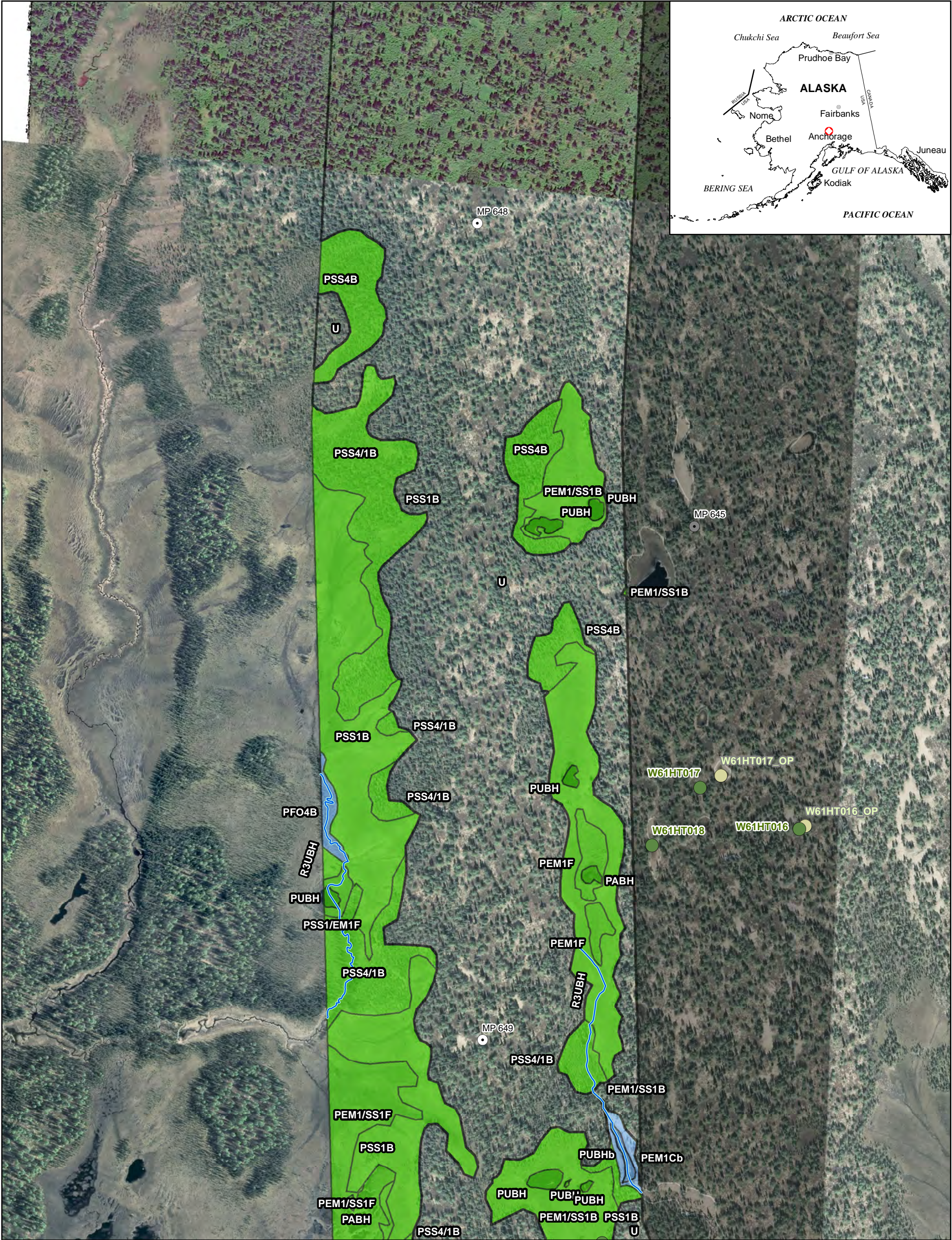
Feet

Meters

N

ALASKA LNG				ALASKA LNG 2014 WETLAND MAPPING			
NOTES: Concept Information - Confidential. Produced by Alaska LNG team. The information used to create this product is based on the collected data on the date of issue; it is considered reliable only at the scale at which the data was created and the scale at which the map was published. This drawing is solely prepared for use by the contractual Alaska LNG team partners and the Alaska LNG team assumes no liability to any other party for any representations contained in these drawings. This map must be printed/viewed at full scale (100%) in order for the scale to remain correct.				DRAWN TCS	PROJECTION		
				CHECK	AK 4		
				DESIGN TCS	NAD83		
				APPR.	CONTRACTOR NAME		
					URS ALASKA		
					MAP NUMBER		
					157 of 205		
					REV.		
					A		
					SCALE		
					1:7,200		
					DATE		
					13 Nov 2014		
					PROJECT NUMBER		
					26221301		
					ORIG. PAGE SIZE		
					11 X 17		

I:\26221163 SCLNG Studies\10 - Geospatial\10.06 - MXD\2014 Reporting\Wetlands\2014_Wetlands_Mapbook.mxd



LEGEND

HGM Class

- Flat
- Depressional
- Slope

- Lacustrine Fringe
- Riverine
- N/A
- Mapped Streams

2014 Field Data

- Wetland
- Vegetation
- Observation

- Additional Wetlands Mapping
- Aerial Imagery Required
- Pre-Feed Rev A Mile Post (Current)
- Base Route (3/14/2014)

02505007501,000

0100200300

FeetMeters

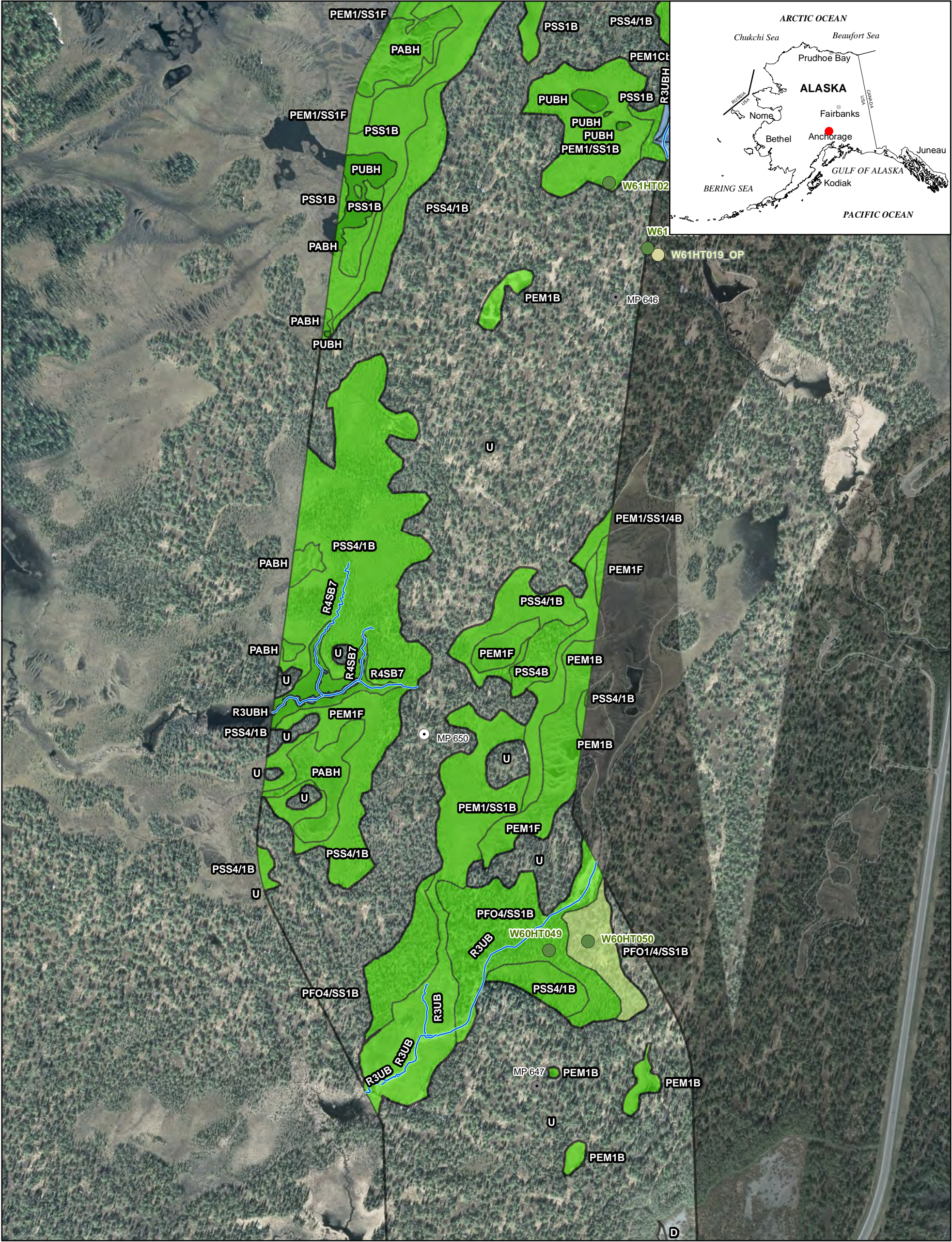
N

ALASKA LNG

NOTES:
Concept Information - Confidential. Produced by Alaska LNG team. The information used to create this product is based on the collected data on the date of issue; it is considered reliable only at the scale at which the data was created and the scale at which the map was published. This drawing is solely prepared for use by the contractual Alaska LNG team partners and the Alaska LNG team assumes no liability to any other party for any representations contained in these drawings. This map must be printed/viewed at full scale (100%) in order for the scale to remain correct.

DRAWN TCS		ALASKA LNG 2014 WETLAND MAPPING				
CHECK						
DESIGN TCS		PROJECTION AK 4	DATUM NAD83	CONTRACTOR NAME URS ALASKA	MAP NUMBER 158 of 205	REV. A
APPR.		SCALE 1:7,200	DATE 13 Nov 2014	PROJECT NUMBER 26221301	ORIG.PAGE SIZE 11 X 17	

I:\26221163 SCLNG Studies\10 - Geospatial\10.06 - MXD\2014 Reporting\Wetlands\2014_Wetlands_Mapbook.mxd



LEGEND

HGM Class

Flat

Depressional

Slope

Lacustrine Fringe

Riverine

N/A

Mapped Streams

2014 Field Data

Wetland

Vegetation

Observation

Additional Wetlands Mapping

Aerial Imagery Required

Pre-Feed Rev A Mile Post (Current)

Base Route (3/14/2014)

02505007501000

0100200300

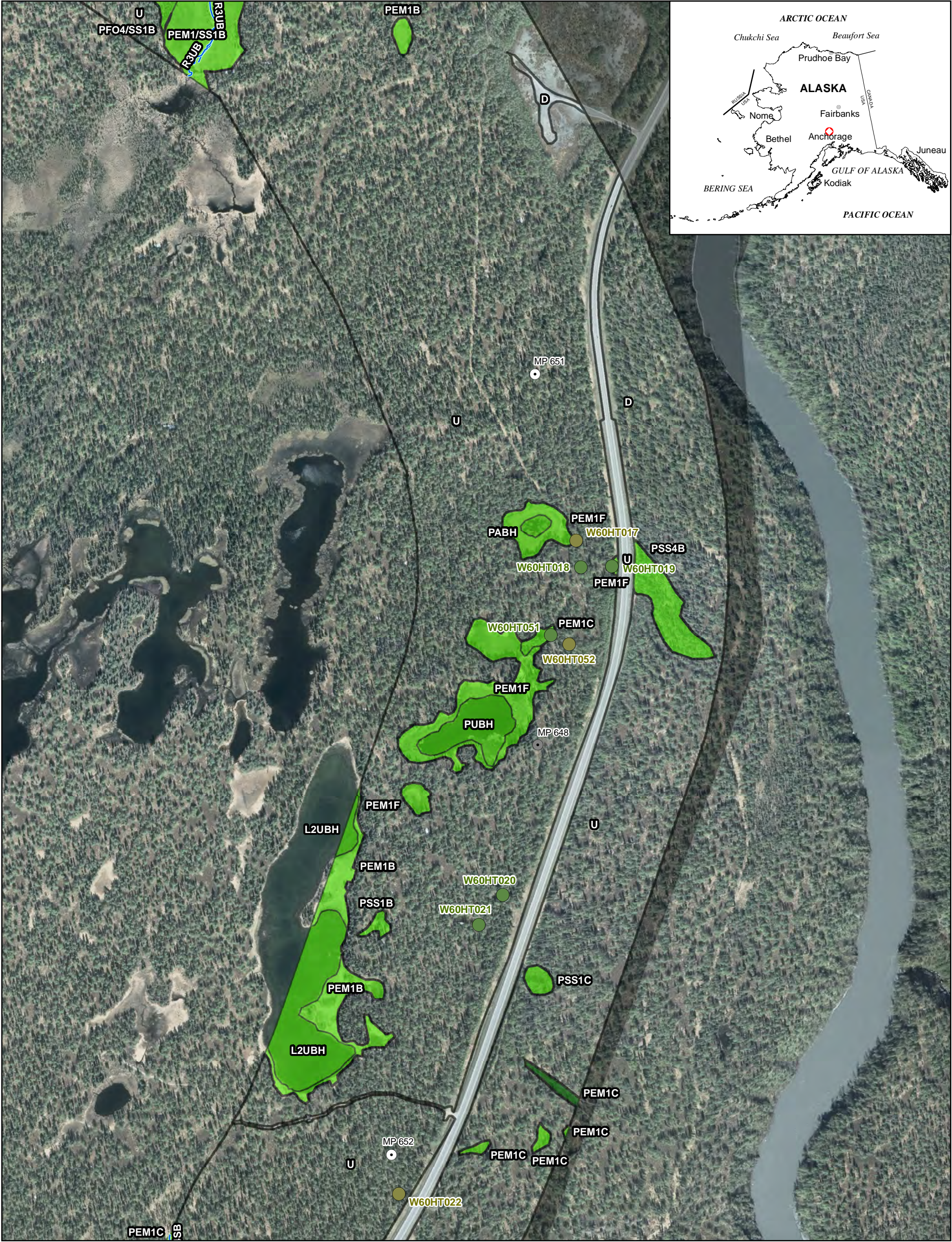
Feet

Meters

↑

ALASKA LNG			ALASKA LNG 2014 WETLAND MAPPING			
NOTES: Concept Information - Confidential. Produced by Alaska LNG team. The information used to create this product is based on the collected data on the date of issue; it is considered reliable only at the scale at which the data was created and the scale at which the map was published. This drawing is solely prepared for use by the contractual Alaska LNG team partners and the Alaska LNG team assumes no liability to any other party for any representations contained in these drawings. This map must be printed/viewed at full scale (100%) in order for the scale to remain correct.			DRAWN TCS	PROJECTION		AK 4
			CHECK	DATUM		NAD83
			DESIGN TCS	CONTRACTOR NAME		URS ALASKA
			APPR.	SCALE	DATE	13 Nov 2014
				PROJECT NUMBER	26221301	
				ORIG.PAGE SIZE	11 X 17	
				MAP NUMBER	159 of 205	REV. A

I:\26221163 SCLNG Studies\10 - MXD\2014 Reporting\Wetlands\2014_Wetlands_Mapbook.mxd



LEGEND

HGM Class

- Flat
- Depressional
- Slope

- Lacustrine Fringe
- Riverine
- N/A
- Mapped Streams

2014 Field Data

- Wetland
- Vegetation
- Observation

- Additional Wetlands Mapping
- Aerial Imagery Required
- Pre-Feed Rev A Mile Post (Current)
- Base Route (3/14/2014)

02507501,000

0100200300

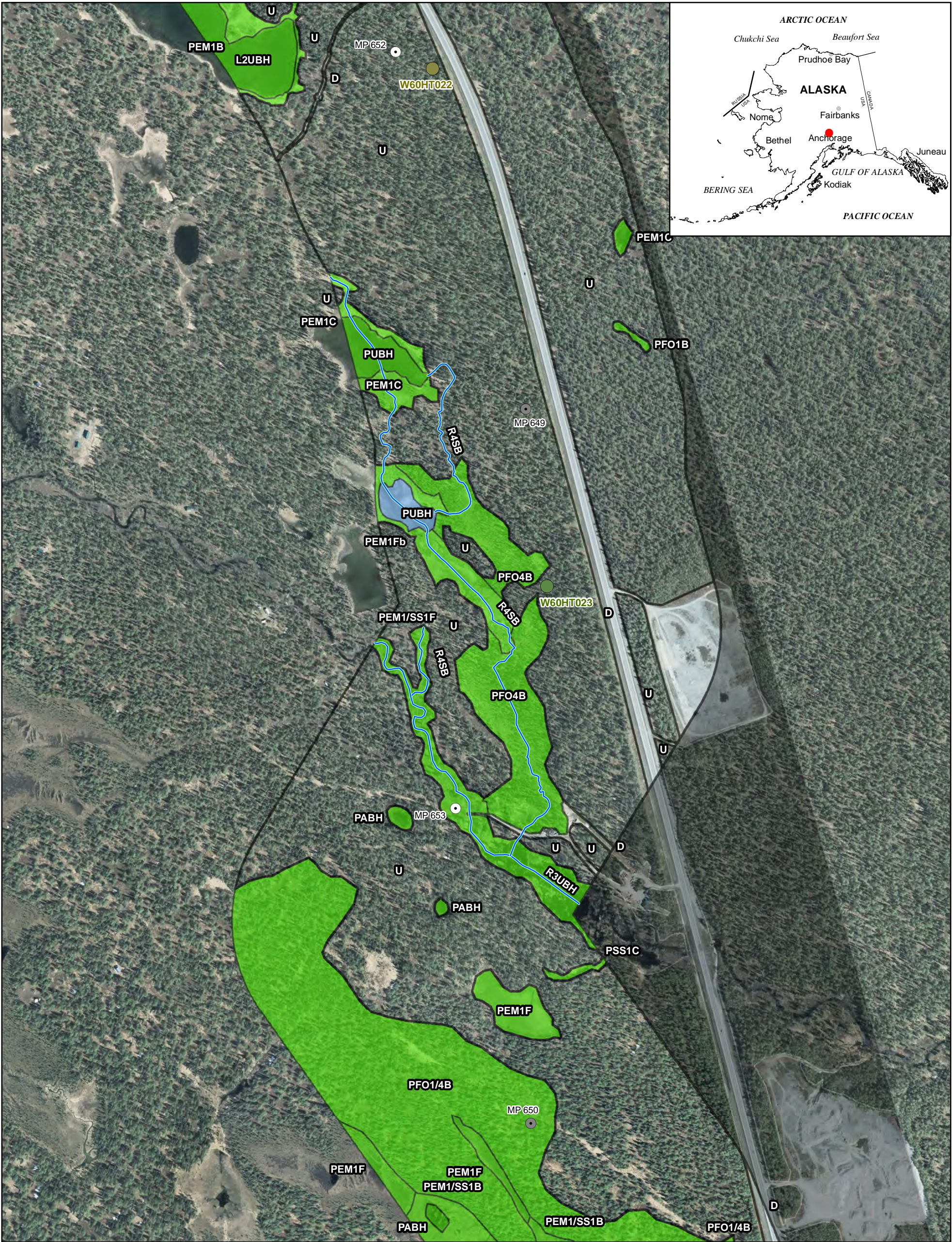
Feet

Meters

N

ALASKA LNG				ALASKA LNG 2014 WETLAND MAPPING			
<div>NOTES: Concept Information - Confidential. Produced by Alaska LNG team. The information used to create this product is based on the collected data on the date of issue; it is considered reliable only at the scale at which the data was created and the scale at which the map was published. This drawing is solely prepared for use by the contractual Alaska LNG team partners and the Alaska LNG team assumes no liability to any other party for any representations contained in these drawings. This map must be printed/viewed at full scale (100%) in order for the scale to remain correct.</div>				<div>DRAWN TCS</div>	PROJECTION		
				<div>CHECK</div>	AK 4		
				<div>DESIGN TCS</div>	NAD83		
				<div>APPR.</div>	URS ALASKA		
SCALE				DATE		PROJECT NUMBER	REV.
1:7,200				13 Nov 2014		26221301	A
						ORIG. PAGE SIZE	
						11 X 17	

I:\26221\63 SCLNG Studies\10 - Geospatial\10.06 - MXD\2014 Reporting\Wetlands\2014 Wetlands Mapbook.mxd



LEGEND

HGM Class

- Flat
- Depressional
- Slope

- Lacustrine Fringe
- Riverine
- N/A
- Mapped Streams

2014 Field Data

- Wetland
- Vegetation
- Observation

- Additional Wetlands Mapping
- Aerial Imagery Required
- Pre-Feed Rev A Mile Post (Current)
- Base Route (3/14/2014)

02505007501,000

0100200300

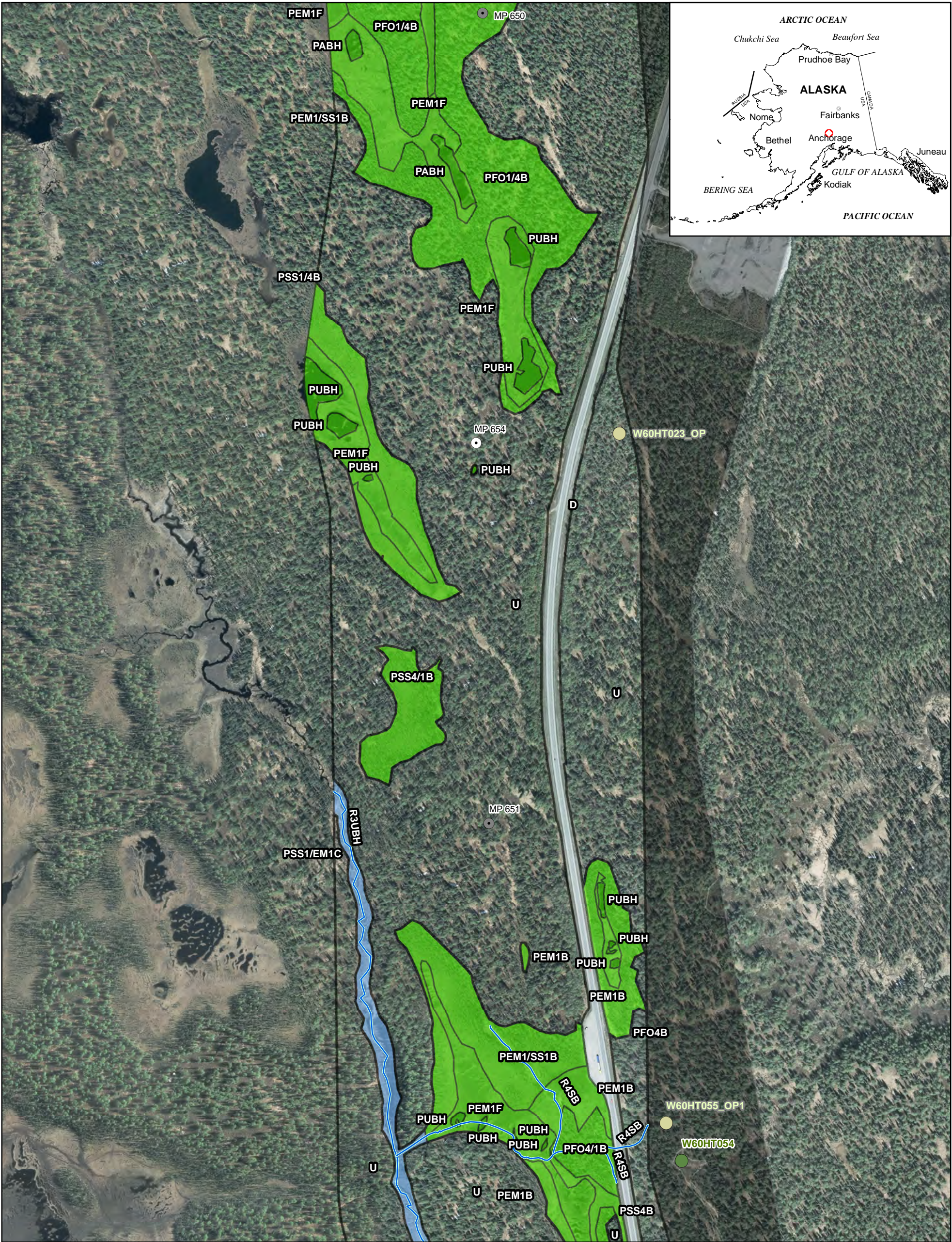
Feet

Meters

ALASKA LNG

NOTES:
Concept Information - Confidential. Produced by Alaska LNG team. The information used to create this product is based on the collected data on the date of issue; it is considered reliable only at the scale at which the data was created and the scale at which the map was published. This drawing is solely prepared for use by the contractual Alaska LNG team partners and the Alaska LNG team assumes no liability to any other party for any representations contained in these drawings. This map must be printed/viewed at full scale (100%) in order for the scale to remain correct.

DRAWN TCS		ALASKA LNG 2014 WETLAND MAPPING				
CHECK		PROJECTION	DATUM	CONTRACTOR NAME	MAP NUMBER	REV.
DESIGN TCS		AK 4	NAD83	URS ALASKA	161 of 205	A
APPR.		SCALE	DATE	PROJECT NUMBER	ORIG.PAGE SIZE	
		1:7,200	13 Nov 2014	26221301	11 X 17	



LEGEND

HGM Class

Flat

Depressional

Slope

Lacustrine Fringe

Riverine

N/A

Mapped Streams

2014 Field Data

Wetland

Vegetation

Observation

Additional Wetlands Mapping

Aerial Imagery Required

Pre-Feed Rev A Mile Post (Current)

Base Route (3/14/2014)

0 250 500 750 1,000

0 100 200 300

Feet

Meters

N

ALASKA LNG

NOTES:
Concept Information - Confidential. Produced by Alaska LNG team. The information used to create this product is based on the collected data on the date of issue; it is considered reliable only at the scale at which the data was created and the scale at which the map was published. This drawing is solely prepared for use by the contractual Alaska LNG team partners and the Alaska LNG team assumes no liability to any other party for any representations contained in these drawings. This map must be printed/viewed at full scale (100%) in order for the scale to remain correct.

DRAWN
TCS

CHECK

DESIGN
TCS

APPR.

PROJECTION
AK 4

DATUM
NAD83

SCALE
1:7,200

CONTRACTOR NAME
URS ALASKA

DATE
14 Nov 2014

MAP NUMBER
162 of 205

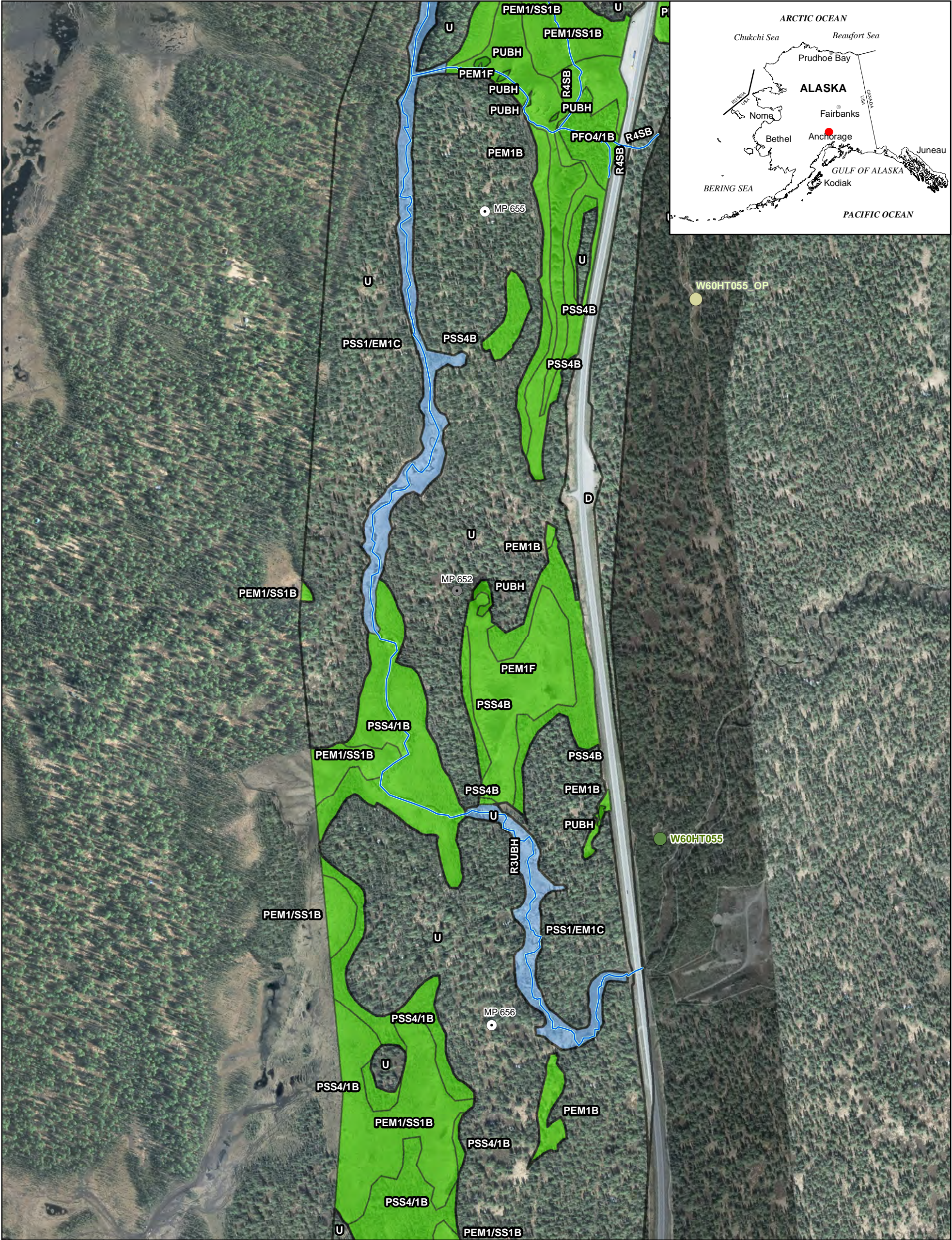
REV.
A

PROJECT NUMBER
26221301

ORIG.PAGE SIZE
11 X 17

ALASKA LNG
2014 WETLAND MAPPING

I:\26221\63 SCLNG Studies\10 - MXD\2014 Reporting\Wetlands\2014 Wetlands Mapbook.mxd



LEGEND

HGM Class

Flat

Depressional

Slope

Lacustrine Fringe

Riverine

N/A

Mapped Streams

2014 Field Data

Wetland

Vegetation

Observation

Additional Wetlands Mapping

Aerial Imagery Required

Pre-Feed Rev A Mile Post (Current)

Base Route (3/14/2014)

02505007501000

0100200300

Feet

Meters

N

ALASKA LNG

NOTES:
Concept Information - Confidential. Produced by Alaska LNG team. The information used to create this product is based on the collected data on the date of issue; it is considered reliable only at the scale at which the data was created and the scale at which the map was published. This drawing is solely prepared for use by the contractual Alaska LNG team partners and the Alaska LNG team assumes no liability to any other party for any representations contained in these drawings. This map must be printed/viewed at full scale (100%) in order for the scale to remain correct.

DRAWN
TCS

CHECK

DESIGN
TCS

APPR.

PROJECTION
AK 4

DATUM
NAD83

SCALE
1:7,200

CONTRACTOR NAME
URS ALASKA

DATE
14 Nov 2014

MAP NUMBER
163 of 205

REV.
A

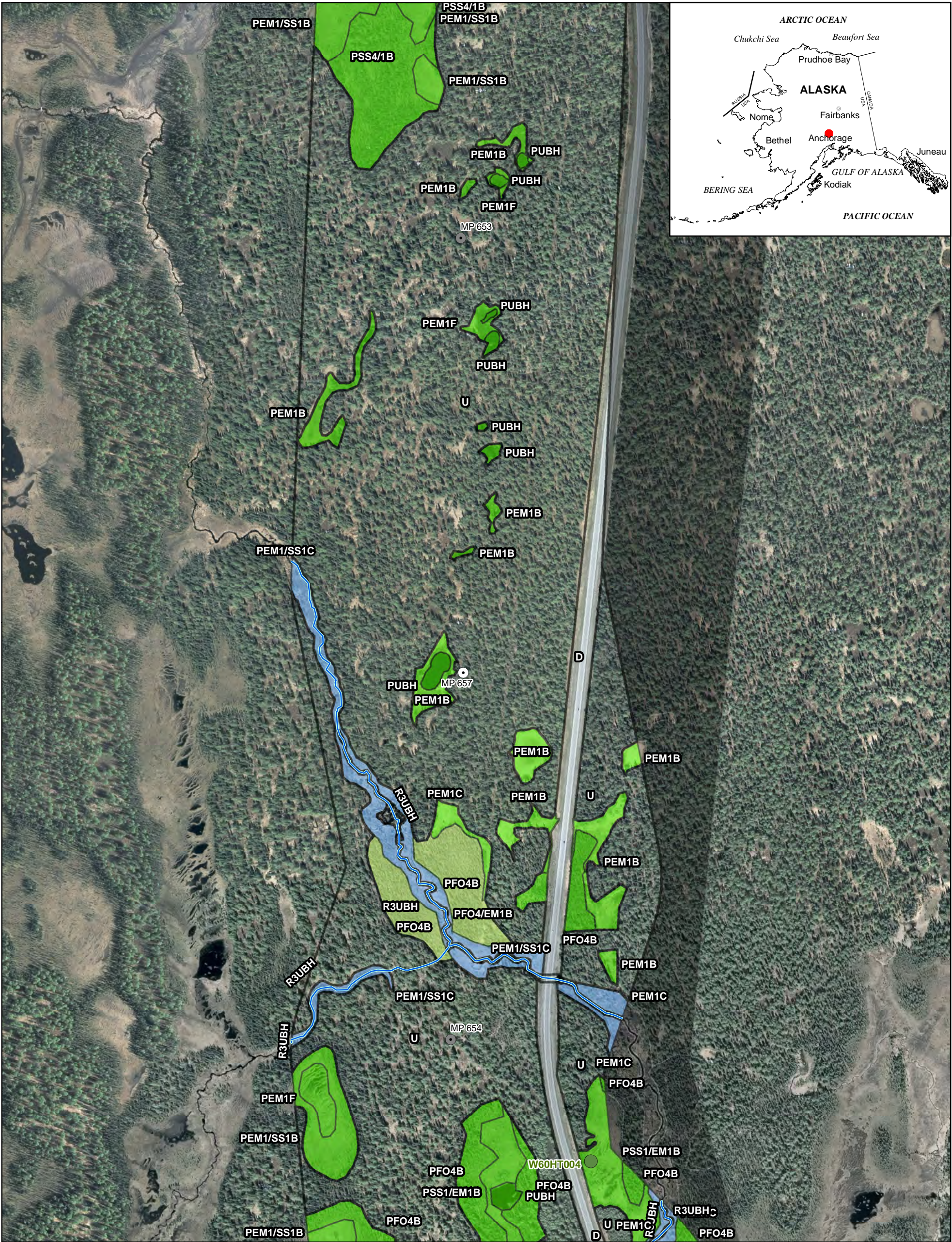
PROJECT NUMBER
26221301

ORIG.PAGE SIZE
11 X 17

ALASKA LNG

2014 WETLAND MAPPING

I:\26221163 SCLNG Studies\10 - MXD\2014 Reporting\Wetlands\2014 Wetlands Mapbook.mxd



LEGEND

HGM Class

Flat

Depressional

Slope

Lacustrine Fringe

Riverine

N/A

Mapped Streams

2014 Field Data

Wetland

Vegetation

Observation

Additional Wetlands Mapping

Aerial Imagery Required

Pre-Feed Rev A Mile Post (Current)

Base Route (3/14/2014)

0 250 500 750 1,000

0 100 200 300

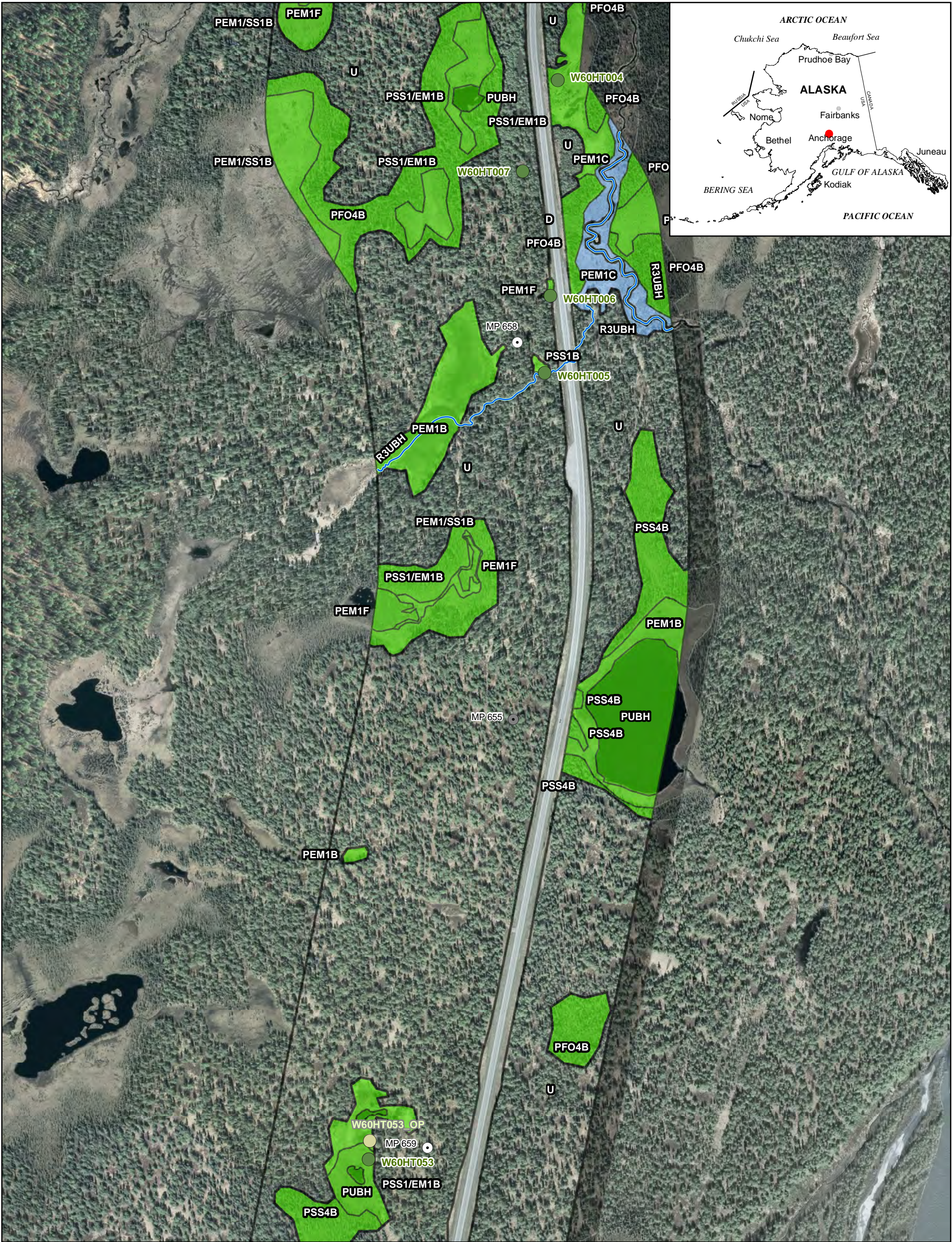
Feet

Meters

N

ALASKA LNG				ALASKA LNG 2014 WETLAND MAPPING			
<div>NOTES: Concept Information - Confidential. Produced by Alaska LNG team. The information used to create this product is based on the collected data on the date of issue; it is considered reliable only at the scale at which the data was created and the scale at which the map was published. This drawing is solely prepared for use by the contractual Alaska LNG team partners and the Alaska LNG team assumes no liability to any other party for any representations contained in these drawings. This map must be printed/viewed at full scale (100%) in order for the scale to remain correct.</div>				<div>DRAWN TCS</div>	PROJECTION		
				<div>CHECK</div>	AK 4		
				<div>DESIGN TCS</div>	NAD83		
				<div>APPR.</div>	CONTRACTOR NAME		
					URS ALASKA		
					MAP NUMBER		
					164 of 205		
					REV.		
					A		
					SCALE		
					1:7,200		
					DATE		
					14 Nov 2014		
					PROJECT NUMBER		
					26221301		
					ORIG.PAGE SIZE		
					11 X 17		

I:\26221163 SCLNG Studies\10 - Geospatial\10.06 - MXD\2014 Reporting\Wetlands\2014_ Wetlands_Mapbook.mxd



LEGEND

HGM Class

- Flat
- Depressional
- Slope

- Lacustrine Fringe
- Riverine
- N/A
- Mapped Streams

2014 Field Data

- Wetland
- Vegetation
- Observation

- Additional Wetlands Mapping
- Aerial Imagery Required
- Pre-Feed Rev A Mile Post (Current)
- Base Route (3/14/2014)

02505007501,000

0100200300

Feet

Meters

N

ALASKA LNG		DRAWN TCS		ALASKA LNG 2014 WETLAND MAPPING				
NOTES: Concept Information - Confidential. Produced by Alaska LNG team. The information used to create this product is based on the collected data on the date of issue; it is considered reliable only at the scale at which the data was created and the scale at which the map was published. This drawing is solely prepared for use by the contractual Alaska LNG team partners and the Alaska LNG team assumes no liability to any other party for any representations contained in these drawings. This map must be printed/viewed at full scale (100%) in order for the scale to remain correct.		CHECK		PROJECTION	DATUM	CONTRACTOR NAME	MAP NUMBER	REV.
		DESIGN TCS		AK 4	NAD83	URS ALASKA	165 of 205	A
		APPR.		SCALE 1:7,200	DATE 14 Nov 2014	PROJECT NUMBER 26221301	ORIG.PAGE SIZE 11 X 17	

I:\26221163 SCLNG Studies\10 - Geospatial\10.06 - MXD\2014 Reporting\Wetlands\2014_Wetlands_Mapbook.mxd



LEGEND

HGM Class

- Flat
- Depressional
- Slope

- Lacustrine Fringe
- Riverine
- N/A
- Mapped Streams

2014 Field Data

- Wetland
- Vegetation
- Observation

- Additional Wetlands Mapping
- Aerial Imagery Required
- Pre-Feed Rev A Mile Post (Current)
- Base Route (3/14/2014)

02505007501,000

0100200300

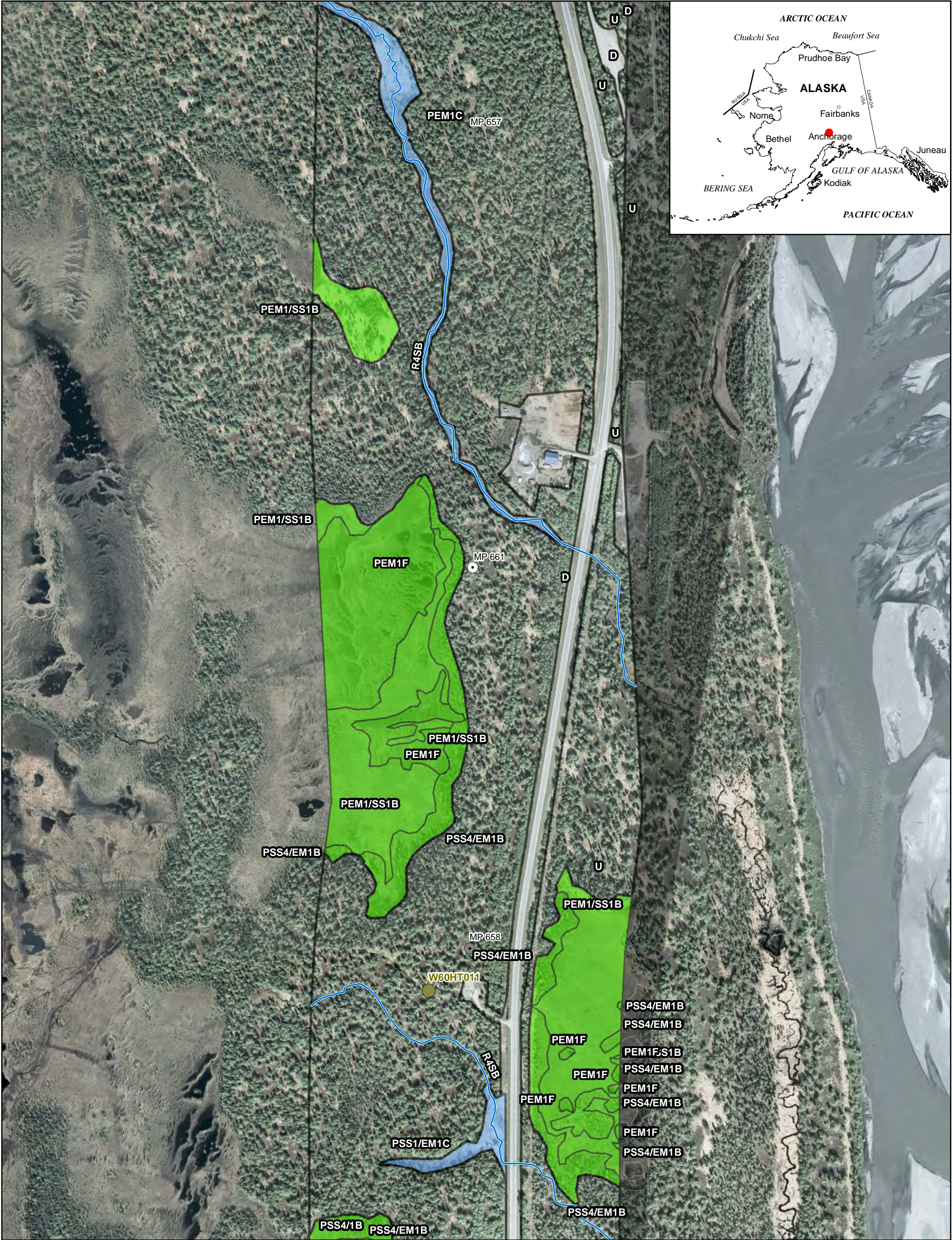
Feet

Meters

N

ALASKA LNG				ALASKA LNG 2014 WETLAND MAPPING			
NOTES: Concept Information - Confidential. Produced by Alaska LNG team. The information used to create this product is based on the collected data on the date of issue; it is considered reliable only at the scale at which the data was created and the scale at which the map was published. This drawing is solely prepared for use by the contractual Alaska LNG team partners and the Alaska LNG team assumes no liability to any other party for any representations contained in these drawings. This map must be printed/viewed at full scale (100%) in order for the scale to remain correct.				DRAWN TCS	PROJECTION		
				CHECK	AK 4		
				DESIGN TCS	NAD83		
				APPR.	CONTRACTOR NAME		
					URS ALASKA		
					SCALE		MAP NUMBER
					1:7,200		166 of 205
					DATE		REV.
					14 Nov 2014		A
					PROJECT NUMBER		
					26221301		
					ORIG. PAGE SIZE		
					11 X 17		

I:\26221163 SCLNG Studies\10 - MXD\2014 Reporting\Wetlands\2014 Wetlands Mapbook.mxd



LEGEND

HGM Class

Flat

Depressional

Slope

Lacustrine Fringe

Riverine

N/A

Mapped Streams

2014 Field Data

Wetland

Vegetation

Observation

Additional Wetlands Mapping

Aerial Imagery Required

Pre-Feed Rev A Mile Post (Current)

Base Route (3/14/2014)

02505007501,000

Feet

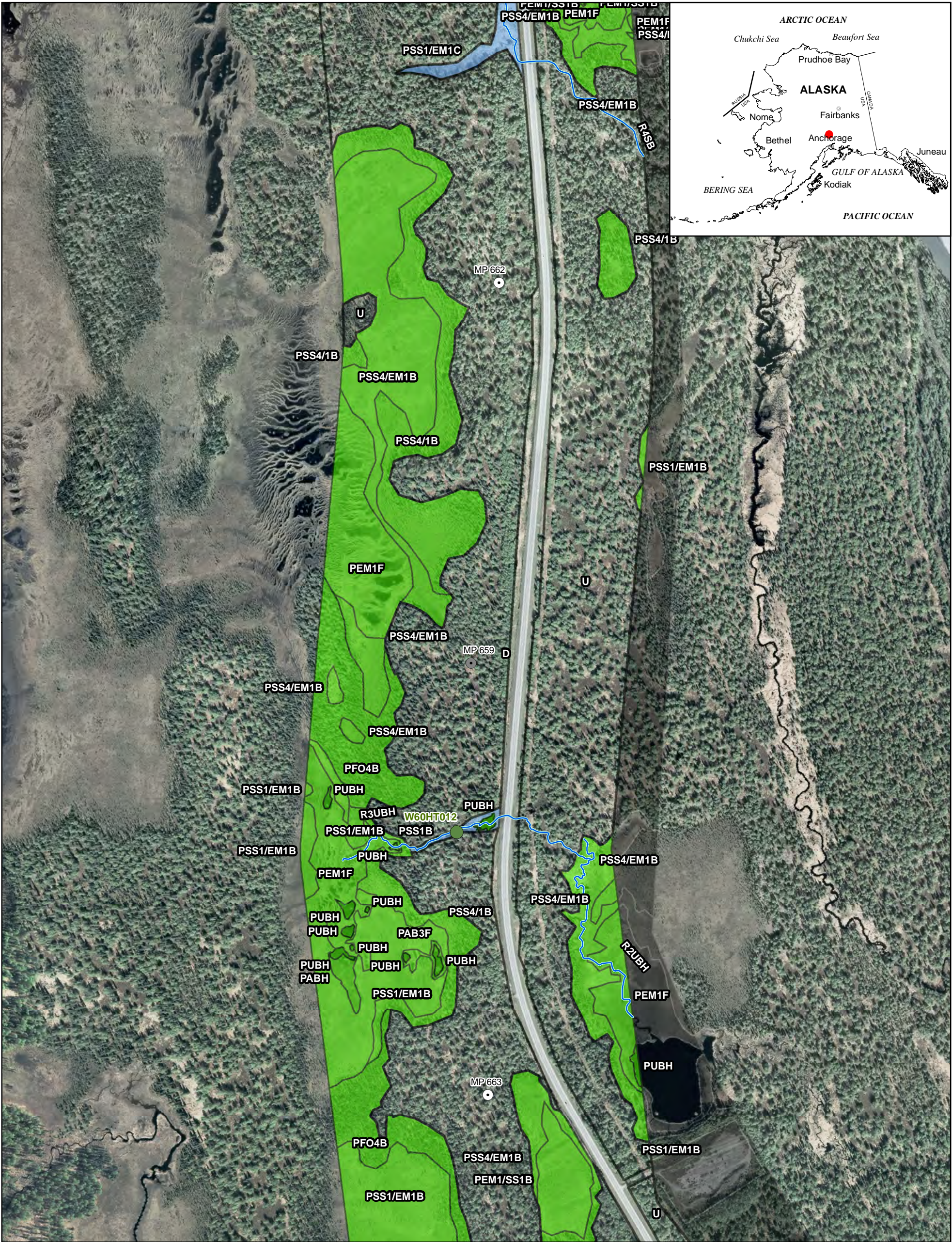
0100200300

Meters

N

ALASKA LNG				ALASKA LNG 2014 WETLAND MAPPING			
NOTES: Concept Information - Confidential. Produced by Alaska LNG team. The information used to create this product is based on the collected data on the date of issue; it is considered reliable only at the scale at which the data was created and the scale at which the map was published. This drawing is solely prepared for use by the contractual Alaska LNG team partners and the Alaska LNG team assumes no liability to any other party for any representations contained in these drawings. This map must be printed/viewed at full scale (100%) in order for the scale to remain correct.				DRAWN TCS	PROJECTION		
				CHECK	AK 4		
				DESIGN TCS	NAD83		
				APPR.	URS ALASKA		
					MAP NUMBER		
					167 of 205		
					REV.		
					A		
					SCALE		
					1:7,200		
					DATE		
					14 Nov 2014		
					PROJECT NUMBER		
					26221301		
					ORIG.PAGE SIZE		
					11 X 17		

I:\26221163 SCLNG Studies\10 - Geospatial\10.06 - MXD\2014 Reporting\Wetlands\2014 - Wetlands_Mapbook.mxd



LEGEND

HGM Class

- Flat
- Depressional
- Slope

- Lacustrine Fringe
- Riverine
- N/A
- Mapped Streams

2014 Field Data

- Wetland
- Vegetation
- Observation

- Additional Wetlands Mapping
- Aerial Imagery Required
- Pre-Feed Rev A Mile Post (Current)
- Base Route (3/14/2014)

02505007501,000

0100200300

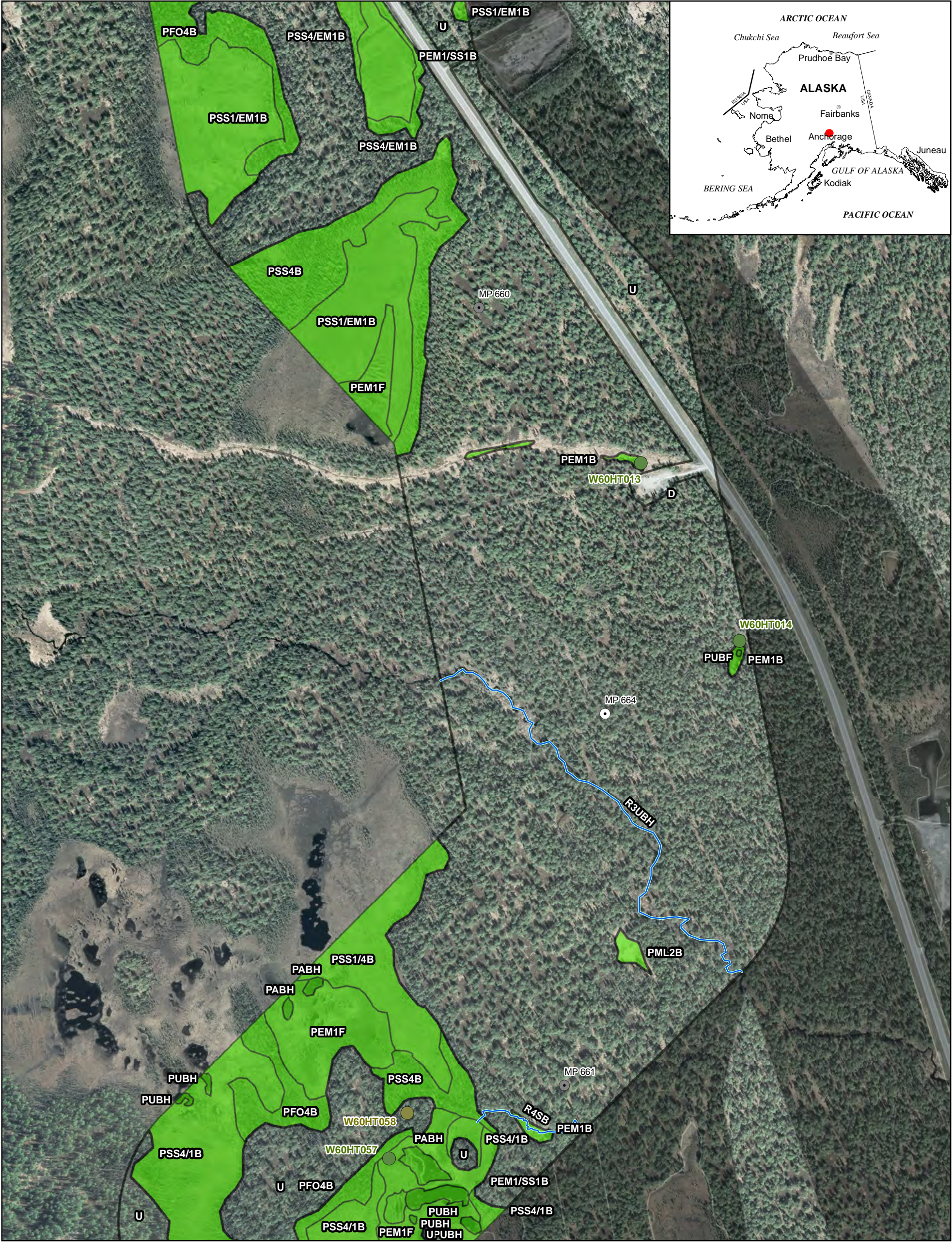
Feet

Meters

N

ALASKA LNG		DRAWN TCS		ALASKA LNG 2014 WETLAND MAPPING				
NOTES: Concept Information - Confidential. Produced by Alaska LNG team. The information used to create this product is based on the collected data on the date of issue; it is considered reliable only at the scale at which the data was created and the scale at which the map was published. This drawing is solely prepared for use by the contractual Alaska LNG team partners and the Alaska LNG team assumes no liability to any other party for any representations contained in these drawings. This map must be printed/viewed at full scale (100%) in order for the scale to remain correct.		CHECK		PROJECTION	DATUM	CONTRACTOR NAME	MAP NUMBER	REV.
		DESIGN TCS		AK 4	NAD83	URS ALASKA	168 of 205	A
		APPR.		SCALE	DATE	PROJECT NUMBER	ORIG. PAGE SIZE	
				1:7,200	14 Nov 2014	26221301	11 X 17	

I:\26221163 SCLNG Studies\10 - Geospatial\10.06 - MXD\2014 Reporting\Wetlands\2014 Wetlands Mapbook.mxd



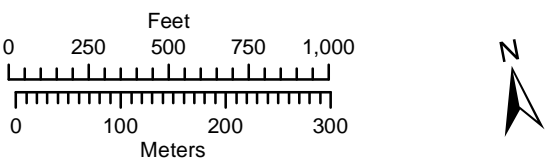
LEGEND

- HGM Class**

 - Flat
 - Depressional
 - Slope
- Lacustrine Fringe
 - Riverine
 - N/A
 - Mapped Streams
- 2014 Field Data**

 - Wetland
 - Vegetation
 - Observation
- Additional Wetlands Mapping**

 - Aerial Imagery Required
 - Pre-Feed Rev A Mile Post (Current)
 - Base Route (3/14/2014)

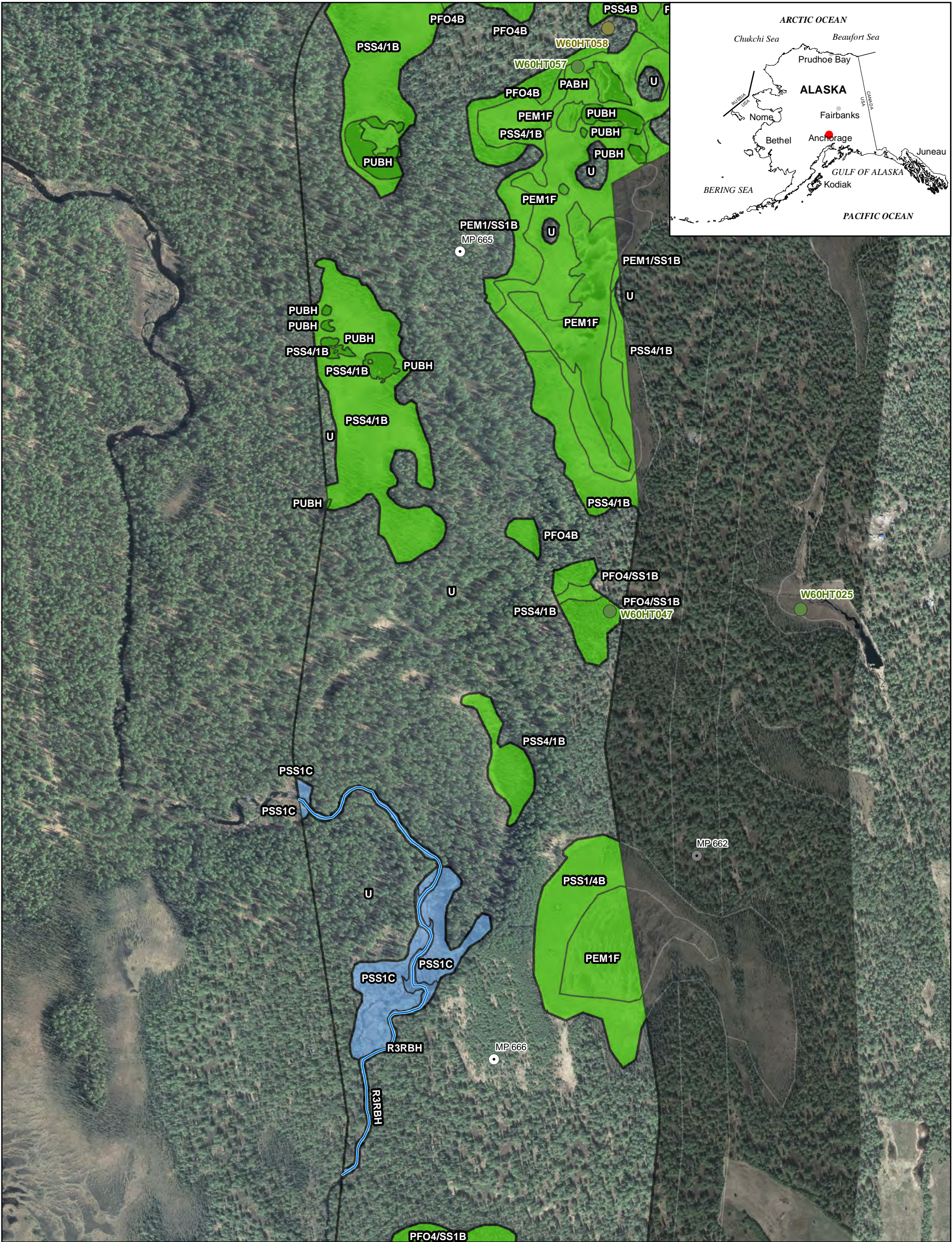


ALASKA LNG

NOTES:
Concept Information - Confidential. Produced by Alaska LNG team. The information used to create this product is based on the collected data on the date of issue; it is considered reliable only at the scale at which the data was created and the scale at which the map was published. This drawing is solely prepared for use by the contractual Alaska LNG team partners and the Alaska LNG team assumes no liability to any other party for any representations contained in these drawings. This map must be printed/viewed at full scale (100%) in order for the scale to remain correct.

DRAWN TCS		ALASKA LNG 2014 WETLAND MAPPING				
CHECK						
DESIGN TCS		PROJECTION AK 4	DATUM NAD83	CONTRACTOR NAME URS ALASKA	MAP NUMBER 169 of 205	REV. A
APPR.		SCALE 1:7,200	DATE 14 Nov 2014	PROJECT NUMBER 26221301	ORIG.PAGE SIZE 11 X 17	

I:\26221\63 SCLNG Studies\10 - MXD\2014 Reporting\Wetlands\2014 Wetlands Mapbook.mxd



LEGEND

HGM Class

- Flat
- Depressional
- Slope

- Lacustrine Fringe
- Riverine
- N/A
- Mapped Streams

2014 Field Data

- Wetland
- Vegetation
- Observation

- Additional Wetlands Mapping
- Aerial Imagery Required
- Pre-Feed Rev A Mile Post (Current)
- Base Route (3/14/2014)

02505007501000

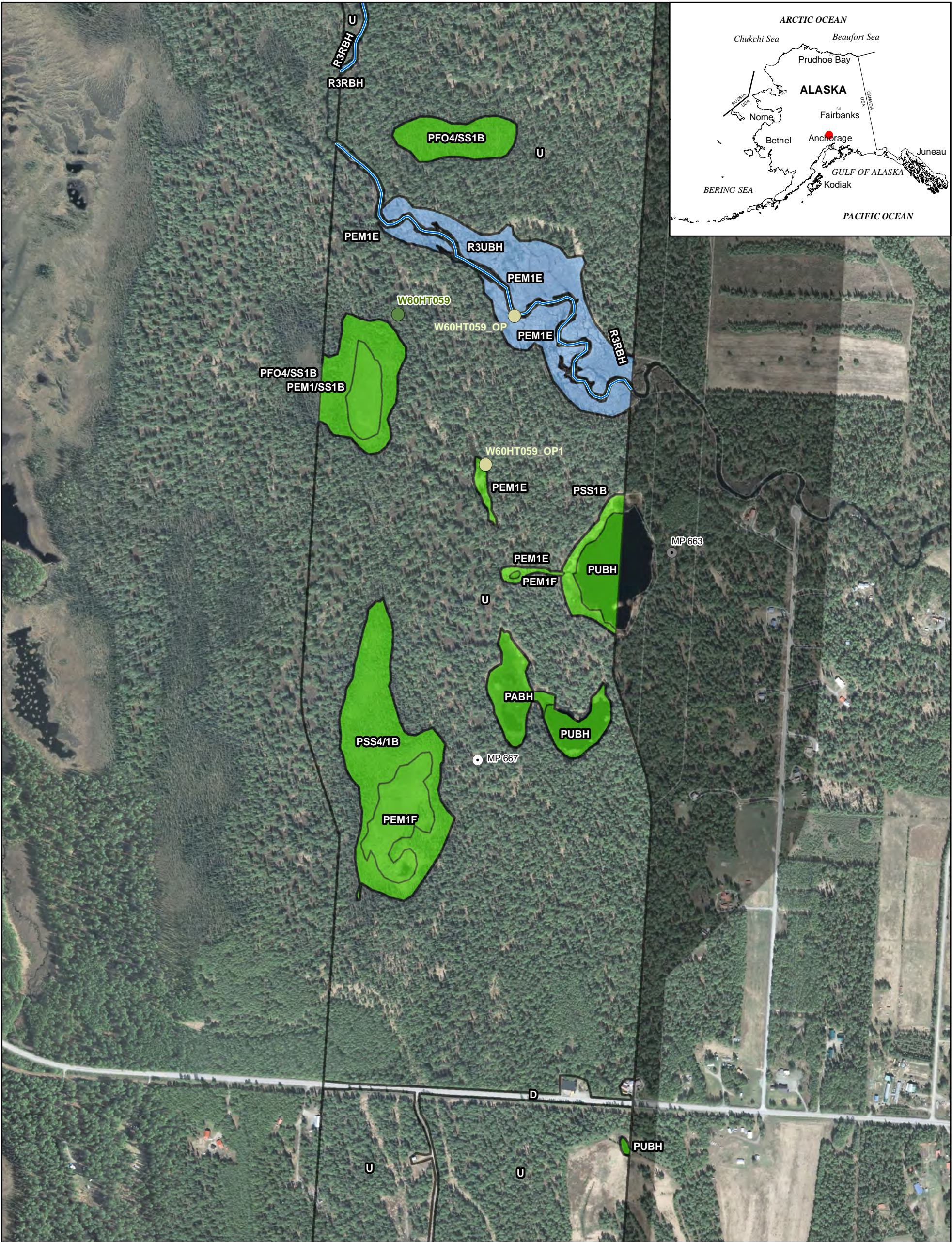
0100200300

FeetMeters

N

ALASKA LNG				ALASKA LNG 2014 WETLAND MAPPING			
<div>NOTES: Concept Information - Confidential. Produced by Alaska LNG team. The information used to create this product is based on the collected data on the date of issue; it is considered reliable only at the scale at which the data was created and the scale at which the map was published. This drawing is solely prepared for use by the contractual Alaska LNG team partners and the Alaska LNG team assumes no liability to any other party for any representations contained in these drawings. This map must be printed/viewed at full scale (100%) in order for the scale to remain correct.</div>				<div>DRAWN TCS</div>	PROJECTION		
				<div>CHECK</div>	AK 4		
				<div>DESIGN TCS</div>	NAD83		
				<div>APPR.</div>	URS ALASKA		
				SCALE	DATE	PROJECT NUMBER	MAP NUMBER
				1:7,200	14 Nov 2014	26221301	170 of 205
						ORIG.PAGE SIZE	REV.
						11 X 17	A

I:\26221\63 SCLNG Studies\10 - MXD\2014 Reporting\Wetlands\2014_Wetlands_Mapbook.mxd



Flat

Depressional

Slope

Lacustrine Fringe

Riverine

N/A

Mapped Streams

2014 Field Data

Wetland

Vegetation

Observation

Additional Wetlands Mapping

Aerial Imagery Required

Pre-Feed Rev A Mile Post (Current)

Base Route (3/14/2014)

0

250

500

750

1,000

0

100

200

300

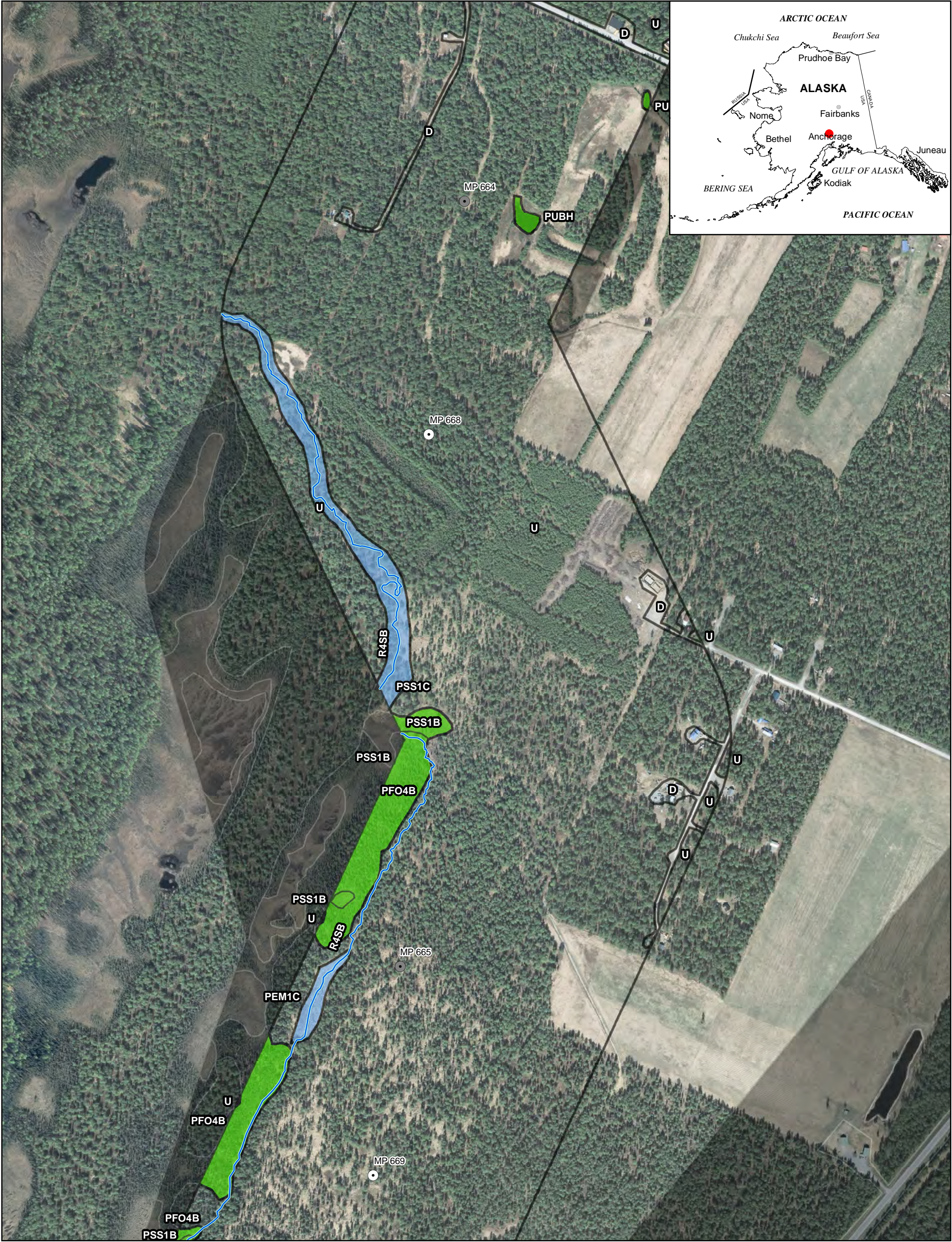
Feet

Meters

N

ALASKA LNG				ALASKA LNG 2014 WETLAND MAPPING						
<div>NOTES: Concept Information - Confidential. Produced by Alaska LNG team. The information used to create this product is based on the collected data on the date of issue; it is considered reliable only at the scale at which the data was created and the scale at which the map was published. This drawing is solely prepared for use by the contractual Alaska LNG team partners and the Alaska LNG team assumes no liability to any other party for any representations contained in these drawings. This map must be printed/viewed at full scale (100%) in order for the scale to remain correct.</div>				<div>DRAWN TCS</div>	PROJECTION					
				<div>CHECK</div>	DATUM					
				<div>DESIGN TCS</div>	CONTRACTOR NAME					
				<div>APPR.</div>	MAP NUMBER					
AK 4				URS ALASKA						
NAD83				171 of 205						
SCALE				REV.						
1:7,200				A						
DATE				PROJECT NUMBER						
14 Nov 2014				26221301						
ORIG. PAGE SIZE				11 X 17						

I:\26221163 SCLNG Studies\10 - Geospatial\10.06 - MXD\2014 Reporting\Wetlands\2014_Wetlands_Mapbook.mxd



LEGEND

HGM Class

Flat

Depressional

Slope

Lacustrine Fringe

Riverine

N/A

Mapped Streams

2014 Field Data

Wetland

Vegetation

Observation

Additional Wetlands Mapping

Aerial Imagery Required

Pre-Feed Rev A Mile Post (Current)

Base Route (3/14/2014)

0

250

500

750

1,000

0

100

200

300

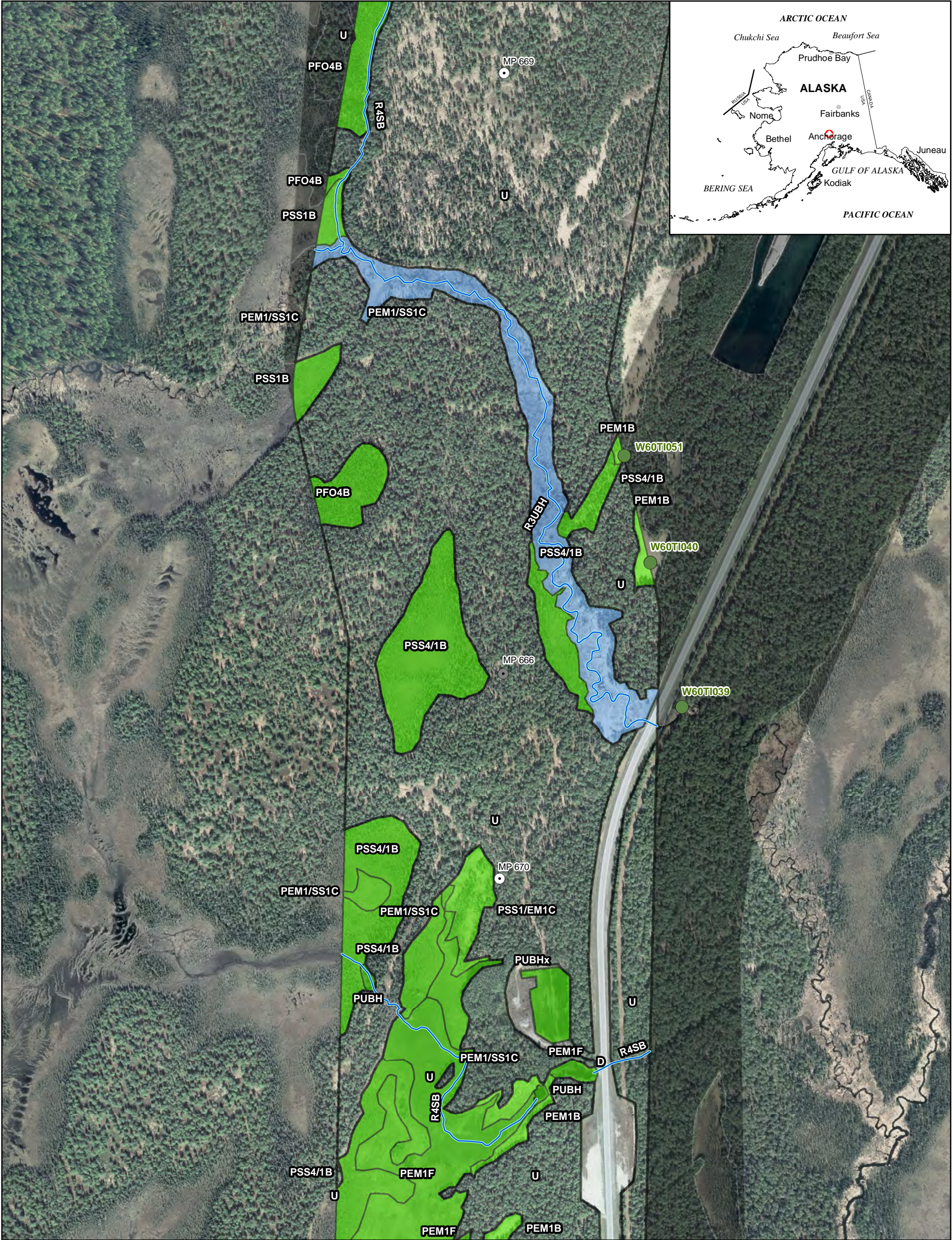
Feet

Meters

N

ALASKA LNG			ALASKA LNG 2014 WETLAND MAPPING			
<div>NOTES: Concept Information - Confidential. Produced by Alaska LNG team. The information used to create this product is based on the collected data on the date of issue; it is considered reliable only at the scale at which the data was created and the scale at which the map was published. This drawing is solely prepared for use by the contractual Alaska LNG team partners and the Alaska LNG team assumes no liability to any other party for any representations contained in these drawings. This map must be printed/viewed at full scale (100%) in order for the scale to remain correct.</div>			<div>DRAWN TCS</div>	PROJECTION		
			<div>CHECK</div>	AK 4		
			<div>DESIGN TCS</div>	NAD83		
			<div>APPR.</div>	URS ALASKA		
SCALE			DATE			MAP NUMBER
1:7,200			14 Nov 2014			172 of 205
PROJECT NUMBER			ORIG. PAGE SIZE			REV.
26221301			11 X 17			A

I:\26221163 SCLNG Studies\10 - Geospatial\10.06 - MXD\2014 Reporting\Wetlands\2014 Wetlands Mapbook.mxd



LEGEND

HGM Class

- Flat
- Depressional
- Slope

- Lacustrine Fringe
- Riverine
- N/A
- Mapped Streams

2014 Field Data

- Wetland
- Vegetation
- Observation

- Additional Wetlands Mapping
- Aerial Imagery Required
- Pre-Feed Rev A Mile Post (Current)
- Base Route (3/14/2014)

02505007501,000

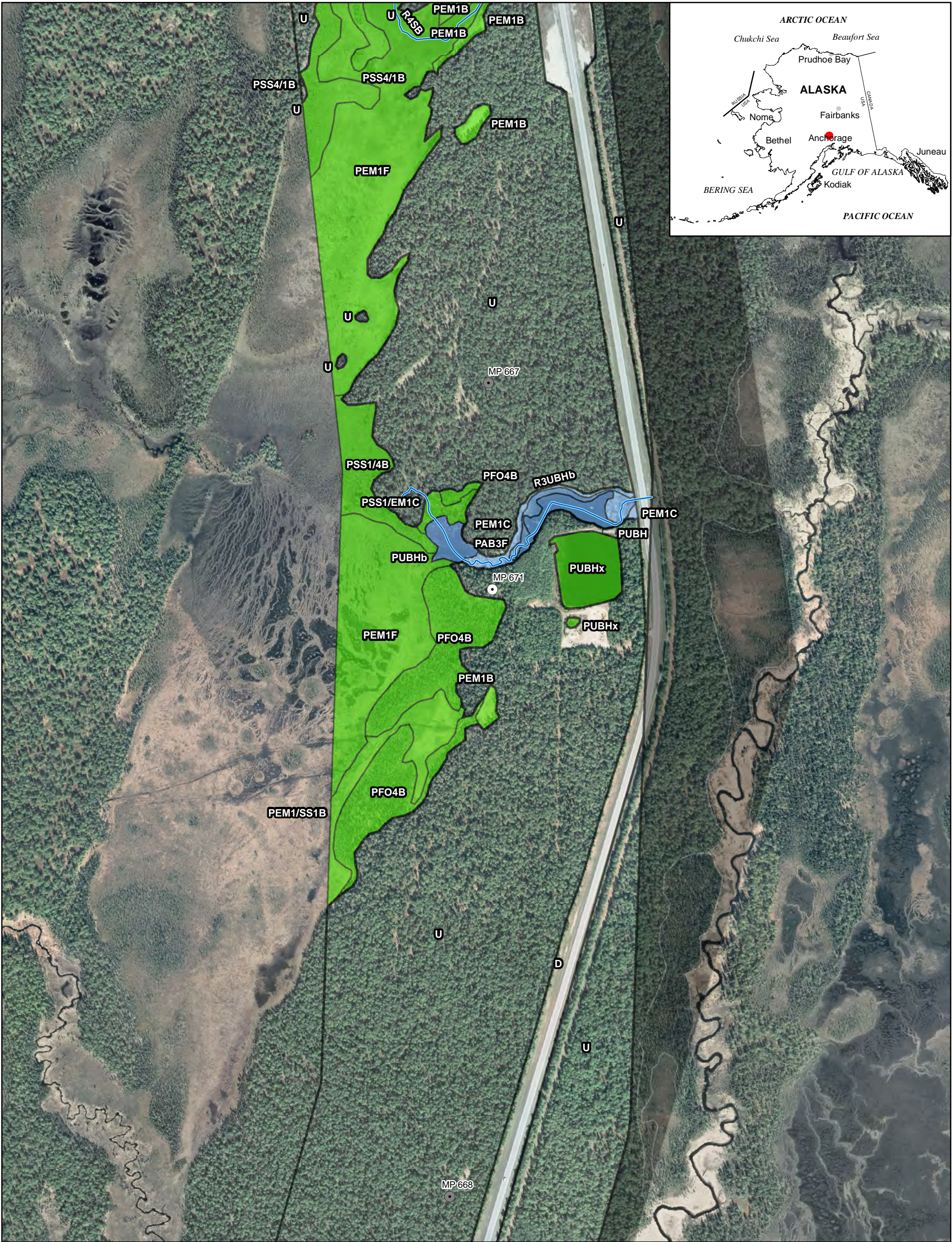
0100200300

FeetMeters

N

ALASKA LNG		<div>DRAWN</div> <div>TCS</div>		ALASKA LNG 2014 WETLAND MAPPING						
<div>NOTES:</div> <div>Concept Information - Confidential. Produced by Alaska LNG team. The information used to create this product is based on the collected data on the date of issue; it is considered reliable only at the scale at which the data was created and the scale at which the map was published. This drawing is solely prepared for use by the contractual Alaska LNG team partners and the Alaska LNG team assumes no liability to any other party for any representations contained in these drawings. This map must be printed/viewed at full scale (100%) in order for the scale to remain correct.</div>		<div>CHECK</div>		PROJECTION		DATUM	CONTRACTOR NAME		MAP NUMBER	REV.
		<div>DESIGN</div> <div>TCS</div>		AK 4		NAD83	URS ALASKA		173 of 205	A
		<div>APPR.</div>		SCALE		DATE	PROJECT NUMBER	ORIG.PAGE SIZE		
				1:7,200		14 Nov 2014	26221301	11 X 17		

I:\26221163 SCLNG Studies\10 - MXD\2014 Reporting\Wetlands\2014_Wetlands_Mapbook.mxd



LEGEND

HGM Class

- Flat
- Depressional
- Slope

- Lacustrine Fringe
- Riverine
- N/A
- Mapped Streams

2014 Field Data

- Wetland
- Vegetation
- Observation

- Additional Wetlands Mapping
- Aerial Imagery Required
- Pre-Feed Rev A Mile Post (Current)
- Base Route (3/14/2014)

02505007501,000

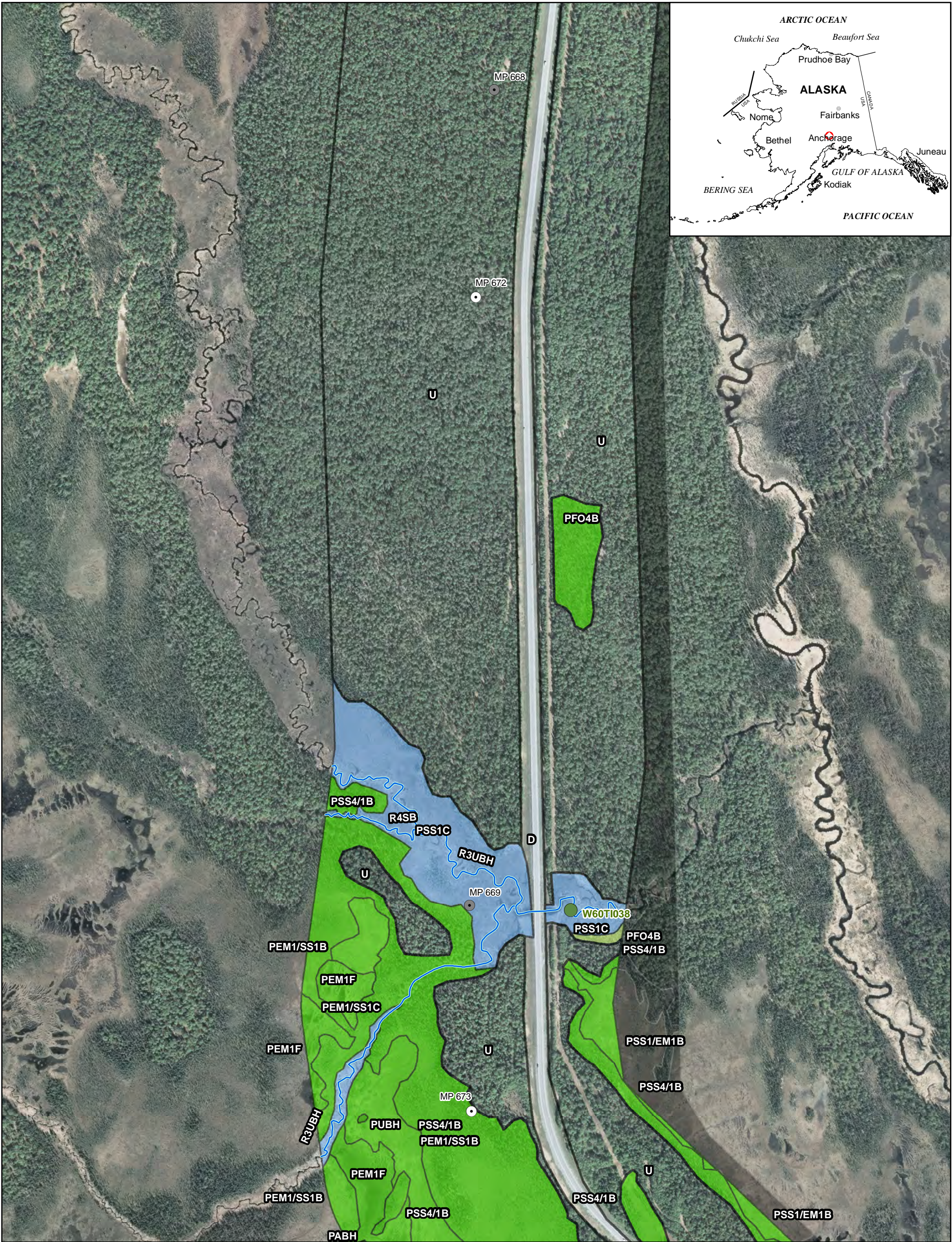
0100200300

FeetMeters

N

ALASKA LNG			ALASKA LNG 2014 WETLAND MAPPING			
<div>NOTES: Concept Information - Confidential. Produced by Alaska LNG team. The information used to create this product is based on the collected data on the date of issue; it is considered reliable only at the scale at which the data was created and the scale at which the map was published. This drawing is solely prepared for use by the contractual Alaska LNG team partners and the Alaska LNG team assumes no liability to any other party for any representations contained in these drawings. This map must be printed/viewed at full scale (100%) in order for the scale to remain correct.</div>			<div>DRAWN TCS</div>	PROJECTION		
			<div>CHECK</div>	AK 4		
			<div>DESIGN TCS</div>	NAD83		
			<div>APPR.</div>	URS ALASKA		
SCALE			DATE			MAP NUMBER
1:7,200			14 Nov 2014			174 of 205
PROJECT NUMBER			ORIG. PAGE SIZE			REV.
26221301			11 X 17			A

I:\26221163 SCLNG Studies\10 - Geospatial\10.06 - MXD\2014 Reporting\Wetlands\2014_Wetlands_Mapbook.mxd



LEGEND

HGM Class

- Flat
- Depressional
- Slope

- Lacustrine Fringe
- Riverine
- N/A
- Mapped Streams

2014 Field Data

- Wetland
- Vegetation
- Observation

- Additional Wetlands Mapping
- Aerial Imagery Required
- Pre-Feed Rev A Mile Post (Current)
- Base Route (3/14/2014)

02505007501,000

0100200300

Feet

Meters

N

ALASKA LNG

NOTES:
Concept Information - Confidential. Produced by Alaska LNG team. The information used to create this product is based on the collected data on the date of issue; it is considered reliable only at the scale at which the data was created and the scale at which the map was published. This drawing is solely prepared for use by the contractual Alaska LNG team partners and the Alaska LNG team assumes no liability to any other party for any representations contained in these drawings. This map must be printed/viewed at full scale (100%) in order for the scale to remain correct.

DRAWN
TCS

CHECK

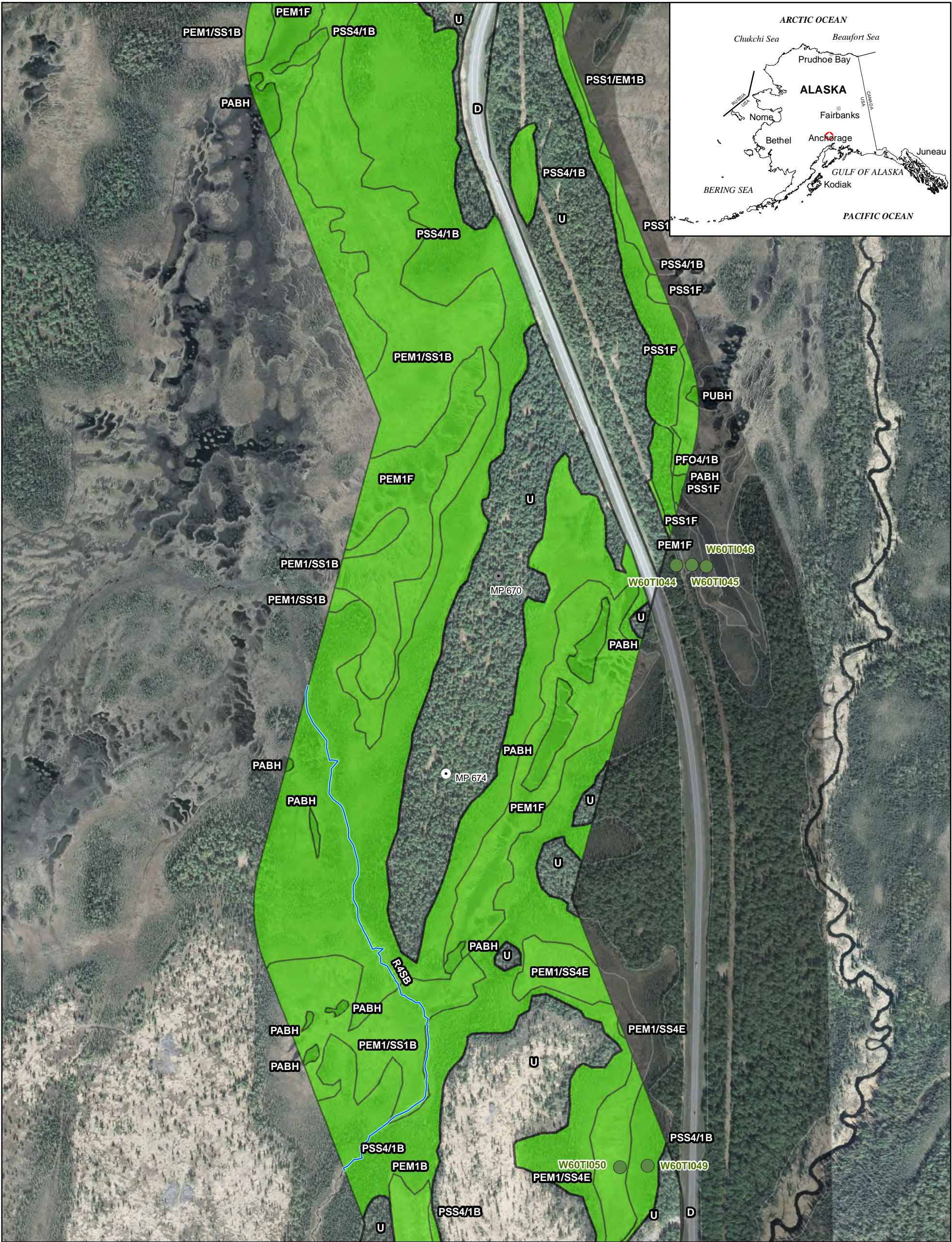
DESIGN
TCS

APPR.

ALASKA LNG
2014 WETLAND MAPPING

PROJECTION	DATUM	CONTRACTOR NAME	MAP NUMBER	REV.
AK 4	NAD83	URS ALASKA	175 of 205	A
SCALE	DATE	PROJECT NUMBER	ORIG. PAGE SIZE	
1:7,200	14 Nov 2014	26221301	11 X 17	

I:\26221163 SCLNG Studies\10 - MXD\2014 Reporting\Wetlands\2014 Wetlands Mapbook.mxd



LEGEND

HGM Class

Flat

Depressional

Slope

Lacustrine Fringe

Riverine

N/A

Mapped Streams

2014 Field Data

Wetland

Vegetation

Observation

Additional Wetlands Mapping

Aerial Imagery Required

Pre-Feed Rev A Mile Post (Current)

Base Route (3/14/2014)

0 250 500 750 1,000

0 100 200 300

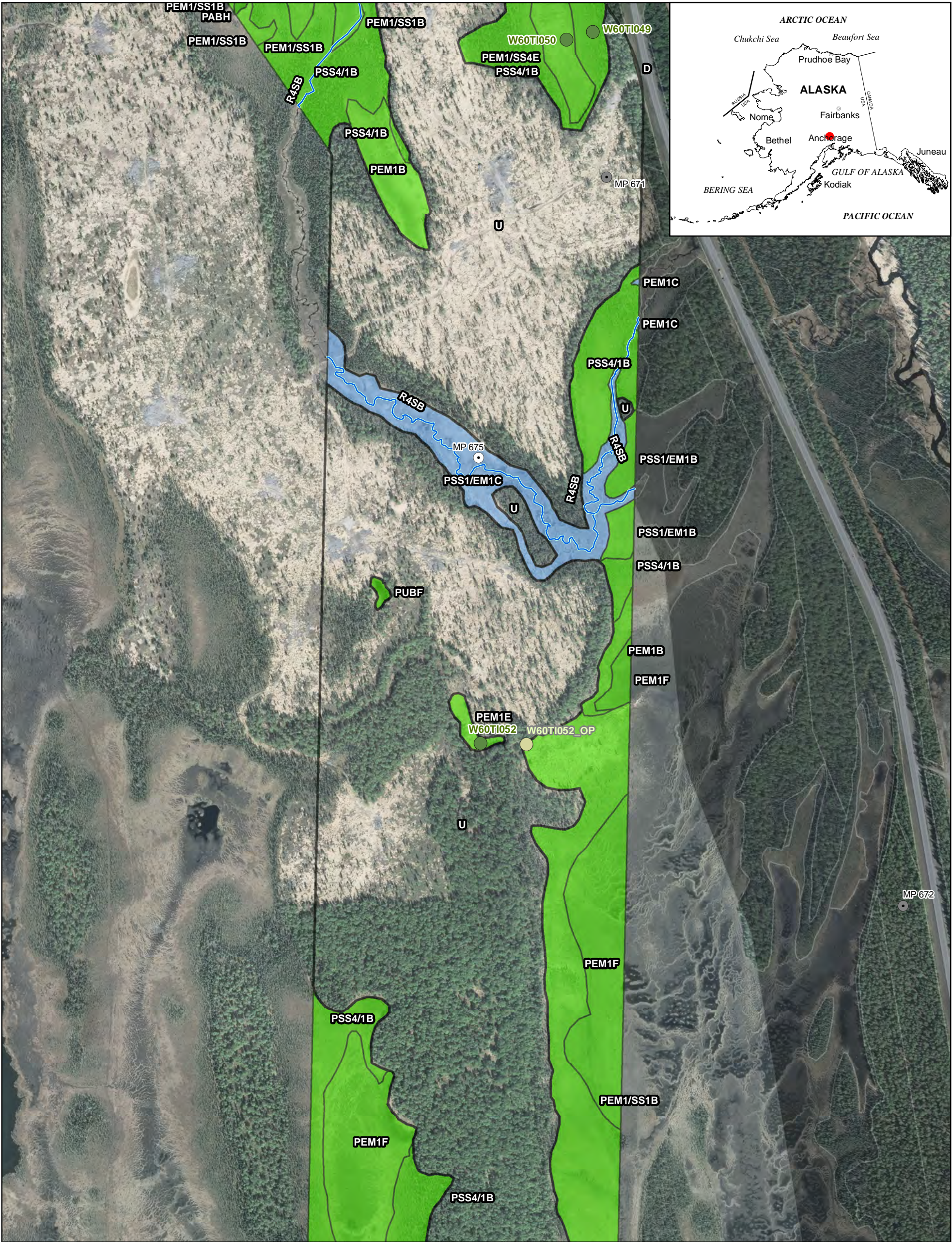
Feet

Meters

N

ALASKA LNG				ALASKA LNG 2014 WETLAND MAPPING			
<div>NOTES: Concept Information - Confidential. Produced by Alaska LNG team. The information used to create this product is based on the collected data on the date of issue; it is considered reliable only at the scale at which the data was created and the scale at which the map was published. This drawing is solely prepared for use by the contractual Alaska LNG team partners and the Alaska LNG team assumes no liability to any other party for any representations contained in these drawings. This map must be printed/viewed at full scale (100%) in order for the scale to remain correct.</div>				<div>DRAWN TCS</div>	PROJECTION		
				<div>CHECK</div>	AK 4		
				<div>DESIGN TCS</div>	NAD83		
				<div>APPR.</div>	URS ALASKA		
SCALE				DATE		MAP NUMBER	REV.
1:7,200				14 Nov 2014		176 of 205	A
PROJECT NUMBER				ORIG. PAGE SIZE			
26221301				11 X 17			

I:\26221163 SCLNG Studies\10 - MXD\2014 Reporting\Wetlands\2014 Wetlands Mapbook.mxd



LEGEND

HGM Class

- Flat
- Depressional
- Slope

- Lacustrine Fringe
- Riverine
- N/A
- Mapped Streams

2014 Field Data

- Wetland
- Vegetation
- Observation

- Additional Wetlands Mapping
- Aerial Imagery Required
- Pre-Feed Rev A Mile Post (Current)
- Base Route (3/14/2014)

02505007501,000

0100200300

Feet

Meters

N

ALASKA LNG

NOTES:
Concept Information - Confidential. Produced by Alaska LNG team. The information used to create this product is based on the collected data on the date of issue; it is considered reliable only at the scale at which the data was created and the scale at which the map was published. This drawing is solely prepared for use by the contractual Alaska LNG team partners and the Alaska LNG team assumes no liability to any other party for any representations contained in these drawings. This map must be printed/viewed at full scale (100%) in order for the scale to remain correct.

DRAWN
TCS

CHECK

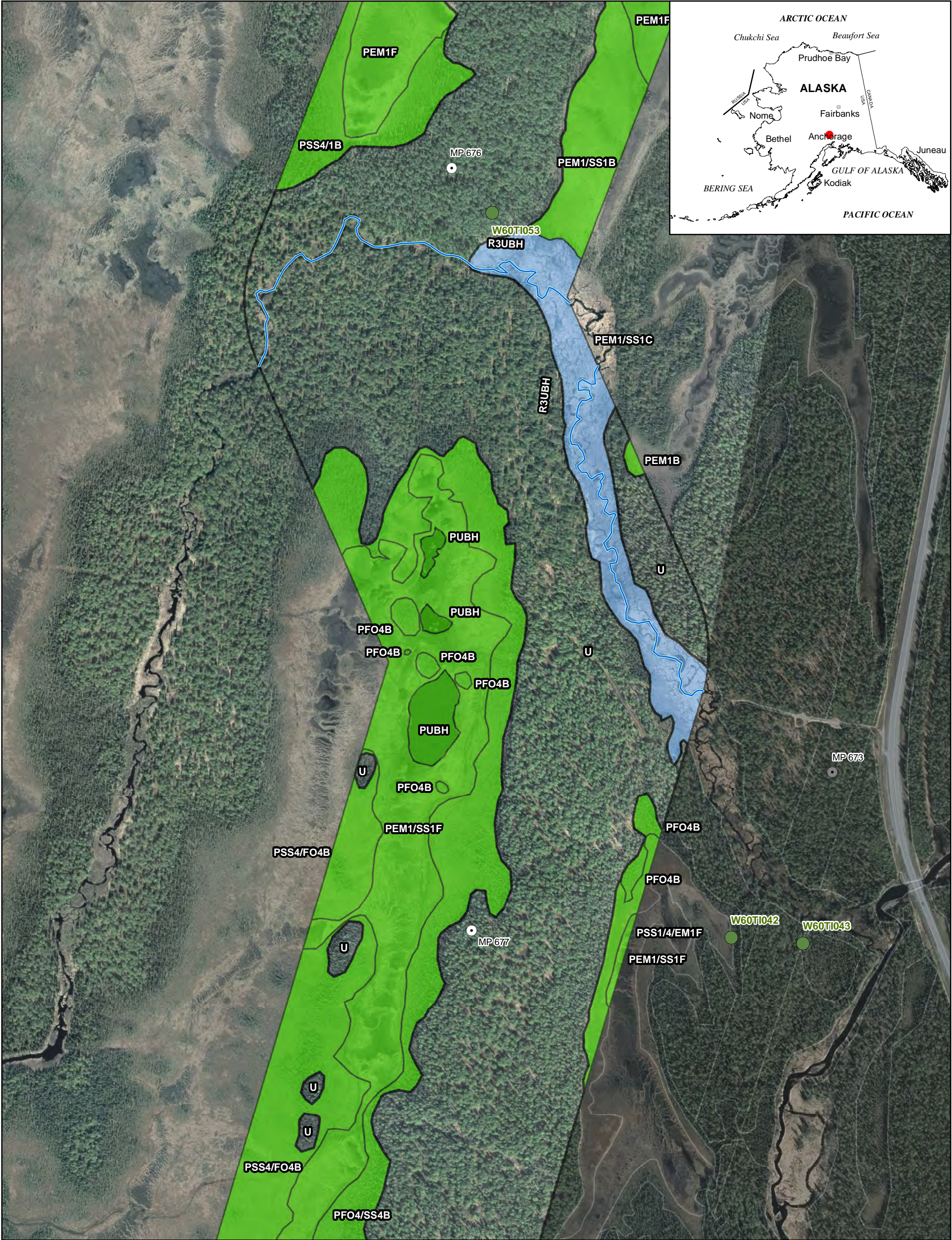
DESIGN
TCS

APPR.

ALASKA LNG
2014 WETLAND MAPPING

PROJECTION	DATUM	CONTRACTOR NAME	MAP NUMBER	REV.
AK 4	NAD83	URS ALASKA	177 of 205	A
SCALE	DATE	PROJECT NUMBER	ORIG. PAGE SIZE	
1:7,200	14 Nov 2014	26221301	11 X 17	

I:\26221163 SCLNG Studies\10 - Geospatial\10.06 - MXD\2014 Reporting\Wetlands\2014_Wetlands_Mapbook.mxd



LEGEND

HGM Class

Flat

Depressional

Slope

Lacustrine Fringe

Riverine

N/A

Mapped Streams

2014 Field Data

Wetland

Vegetation

Observation

Additional Wetlands Mapping

Aerial Imagery Required

Pre-Feed Rev A Mile Post (Current)

Base Route (3/14/2014)

0

250

500

750

1,000

0

100

200

300

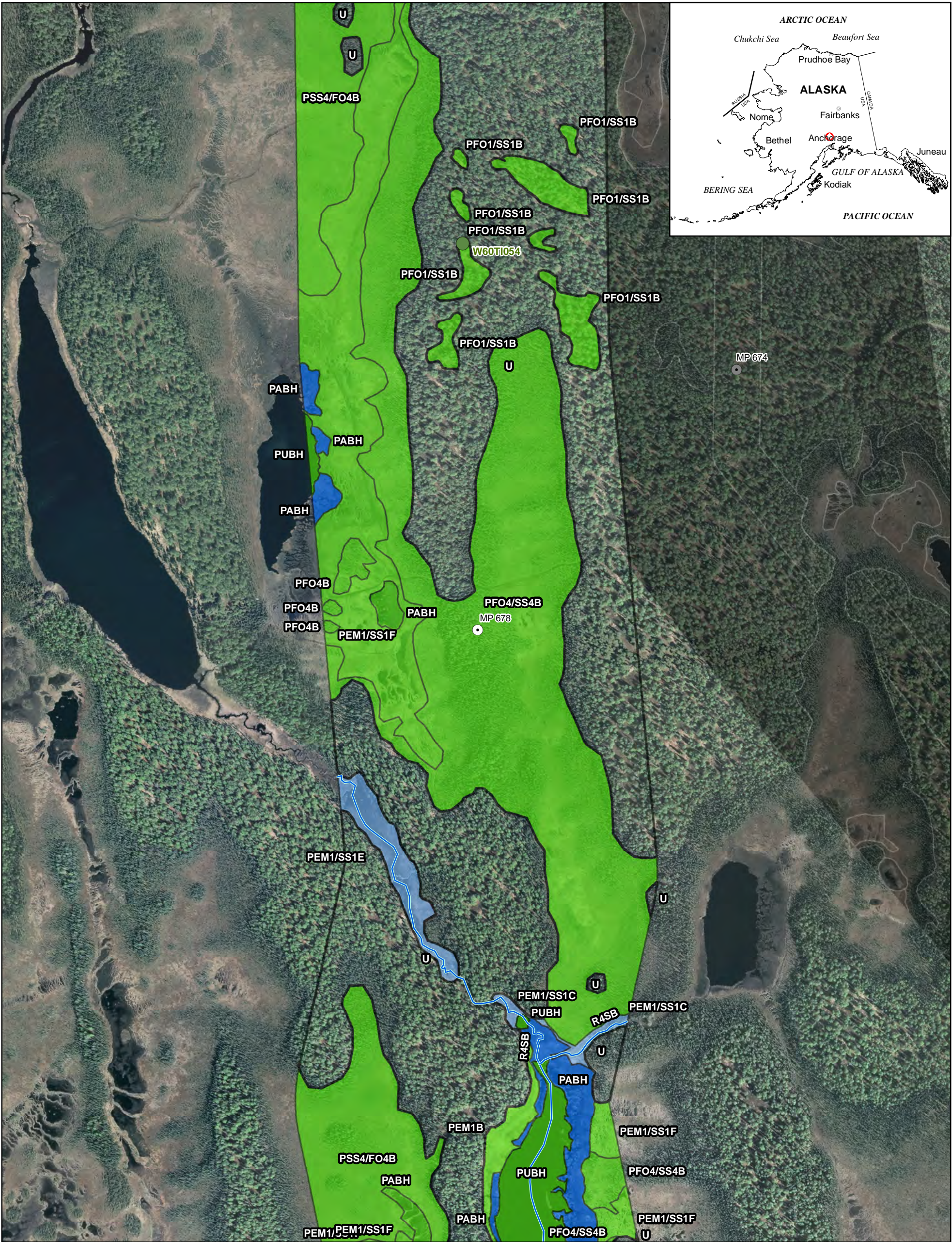
Feet

Meters

N

ALASKA LNG				ALASKA LNG 2014 WETLAND MAPPING			
<div>NOTES: Concept Information - Confidential. Produced by Alaska LNG team. The information used to create this product is based on the collected data on the date of issue; it is considered reliable only at the scale at which the data was created and the scale at which the map was published. This drawing is solely prepared for use by the contractual Alaska LNG team partners and the Alaska LNG team assumes no liability to any other party for any representations contained in these drawings. This map must be printed/viewed at full scale (100%) in order for the scale to remain correct.</div>				<div>DRAWN TCS</div>	PROJECTION		
				<div>CHECK</div>	AK 4		
				<div>DESIGN TCS</div>	NAD83		
				<div>APPR.</div>	CONTRACTOR NAME		
					URS ALASKA		
					MAP NUMBER		
					178 of 205		
					REV.		
					A		
					SCALE		
					1:7,200		
					DATE		
					14 Nov 2014		
					PROJECT NUMBER		
					26221301		
					ORIG.PAGE SIZE		
					11 X 17		

I:\26221163 SCLNG Studies\10 - Geospatial\10.06 - MXD\2014 Reporting\Wetlands\2014_Wetlands_Mapbook.mxd



LEGEND

HGM Class

Flat

Depressional

Slope

Lacustrine Fringe

Riverine

N/A

Mapped Streams

2014 Field Data

Wetland

Vegetation

Observation

Additional Wetlands Mapping

Aerial Imagery Required

Pre-Feed Rev A Mile Post (Current)

Base Route (3/14/2014)

02505007501,000

0100200300

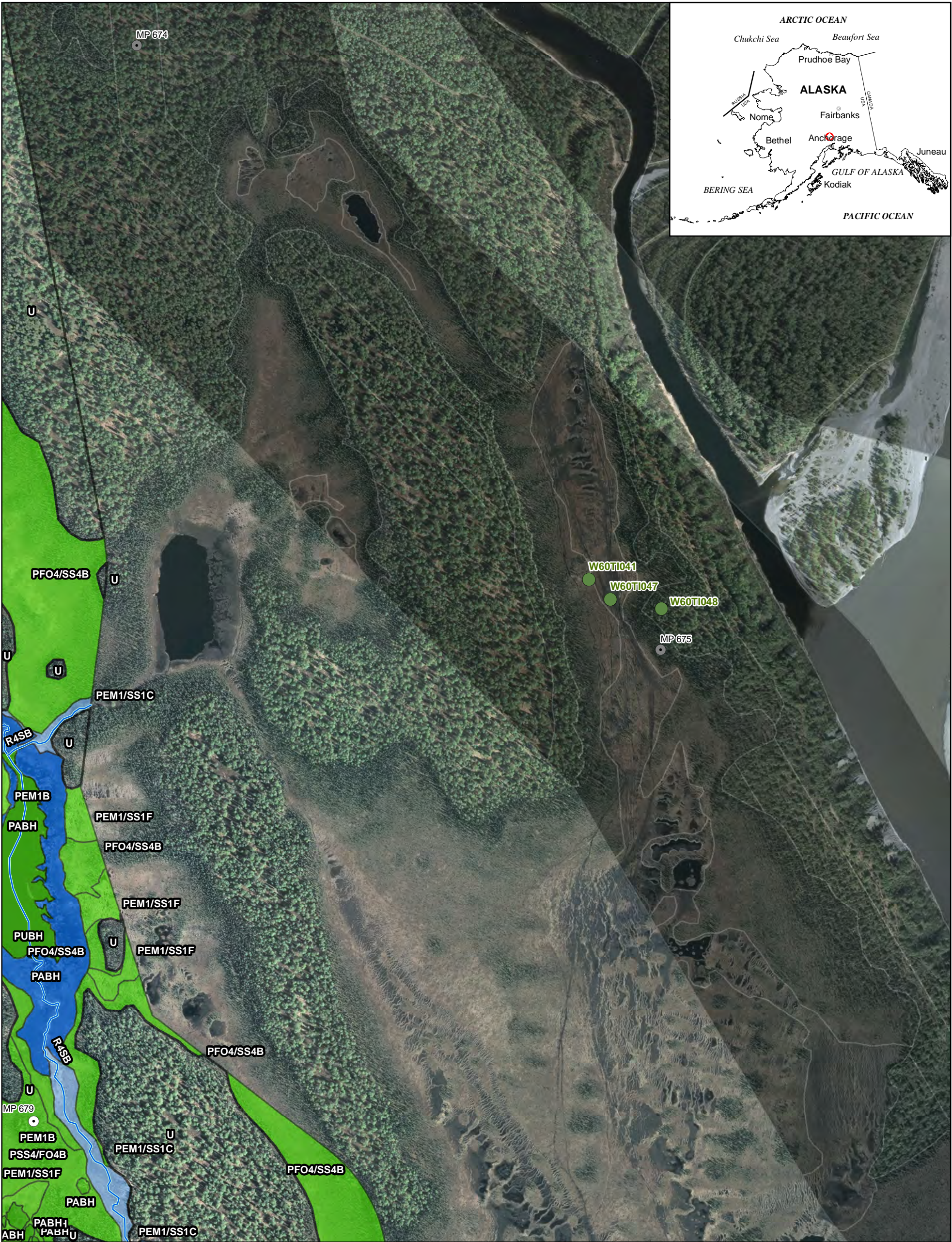
Feet

Meters

N

ALASKA LNG		DRAWN TCS		ALASKA LNG 2014 WETLAND MAPPING				
NOTES: Concept Information - Confidential. Produced by Alaska LNG team. The information used to create this product is based on the collected data on the date of issue; it is considered reliable only at the scale at which the data was created and the scale at which the map was published. This drawing is solely prepared for use by the contractual Alaska LNG team partners and the Alaska LNG team assumes no liability to any other party for any representations contained in these drawings. This map must be printed/viewed at full scale (100%) in order for the scale to remain correct.		CHECK		PROJECTION	DATUM	CONTRACTOR NAME	MAP NUMBER	REV.
		DESIGN TCS		AK 4	NAD83	URS ALASKA	179 of 205	A
		APPR.		SCALE	DATE	PROJECT NUMBER	ORIG.PAGE SIZE	
				1:7,200	14 Nov 2014	26221301	11 X 17	

I:\26221163 SCLNG Studies\10 - Geospatial\10.06 - MXD\2014 Reporting\Wetlands\2014_Wetlands_Mapbook.mxd



LEGEND

HGM Class

- Flat
- Depressional
- Slope

- Lacustrine Fringe
- Riverine
- N/A
- Mapped Streams

2014 Field Data

- Wetland
- Vegetation
- Observation

- Additional Wetlands Mapping
- Aerial Imagery Required
- Pre-Feed Rev A Mile Post (Current)
- Base Route (3/14/2014)

02505007501,000

0100200300

FeetMeters

N

ALASKA LNG

NOTES:
Concept Information - Confidential. Produced by Alaska LNG team. The information used to create this product is based on the collected data on the date of issue; it is considered reliable only at the scale at which the data was created and the scale at which the map was published. This drawing is solely prepared for use by the contractual Alaska LNG team partners and the Alaska LNG team assumes no liability to any other party for any representations contained in these drawings. This map must be printed/viewed at full scale (100%) in order for the scale to remain correct.

DRAWN TCS		ALASKA LNG 2014 WETLAND MAPPING				
CHECK		PROJECTION	DATUM	CONTRACTOR NAME	MAP NUMBER	REV.
DESIGN TCS		AK 4	NAD83	URS ALASKA	180 of 205	A
APPR.		SCALE	DATE	PROJECT NUMBER	ORIG. PAGE SIZE	
		1:7,200	14 Nov 2014	26221301	11 X 17	