


ALASKA LNG PROJECT	DOCKET No. CP17-____-000 RESOURCE REPORT No. 2 APPENDIX G PART 3 OF 19	Doc No: USAKE-PT-SRREG-00- 000006-000 APRIL 14, 2017 REVISION: 0
	PUBLIC	

Part 3 of 19 of Appendix G of Resource Report No. 2



LEGEND

HGM Class

Flat

Depressional

Slope

Lacustrine Fringe

Riverine

N/A

Mapped Streams

2014 Field Data

Wetland

Vegetation

Observation

Additional Wetlands Mapping

Aerial Imagery Required

Pre-Feed Rev A Mile Post (Current)

Base Route (3/14/2014)

02505007501,000

0100200300

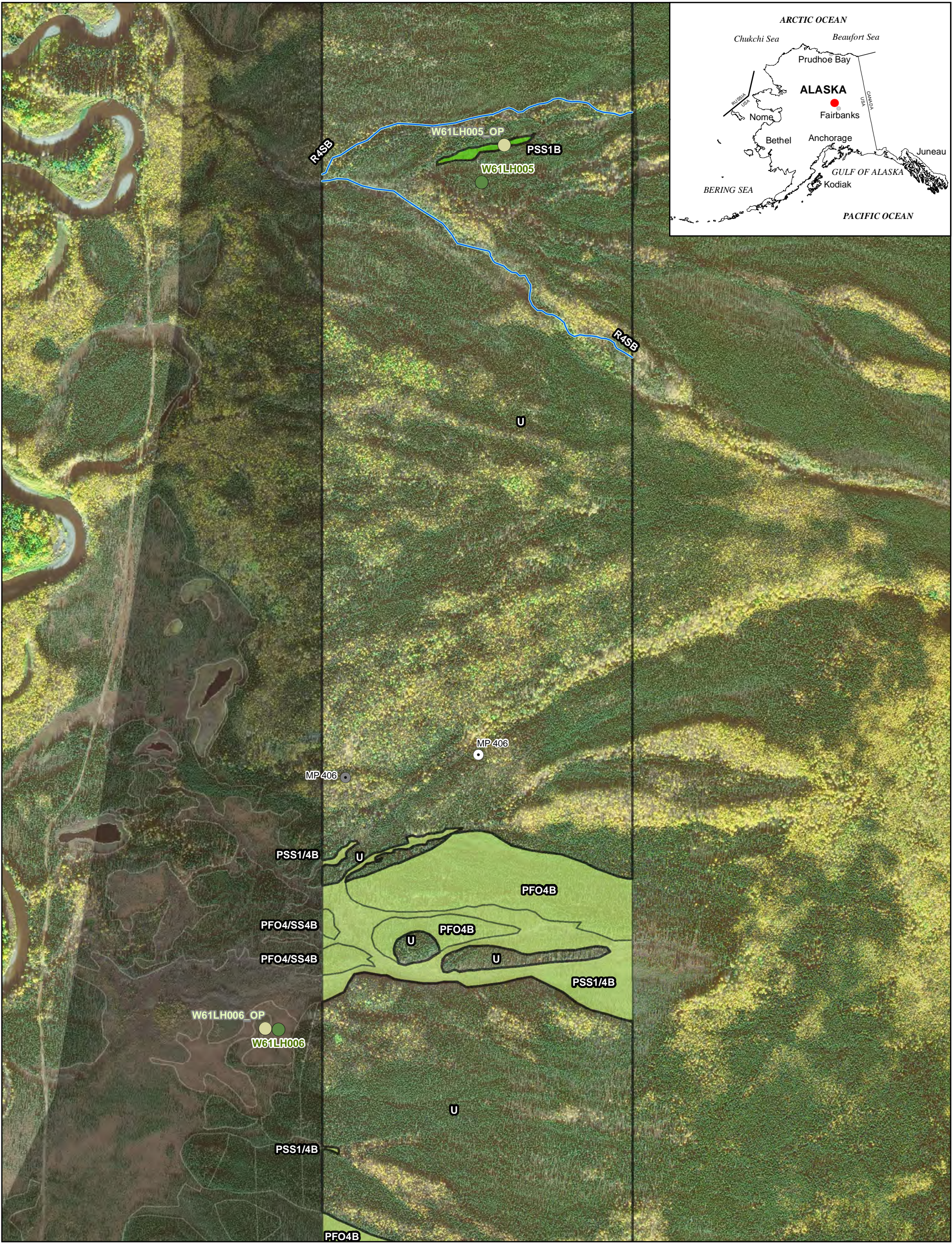
Feet

Meters

N

ALASKA LNG				ALASKA LNG 2014 WETLAND MAPPING			
<div>NOTES: Concept Information - Confidential. Produced by Alaska LNG team. The information used to create this product is based on the collected data on the date of issue; it is considered reliable only at the scale at which the data was created and the scale at which the map was published. This drawing is solely prepared for use by the contractual Alaska LNG team partners and the Alaska LNG team assumes no liability to any other party for any representations contained in these drawings. This map must be printed/viewed at full scale (100%) in order for the scale to remain correct.</div>				<div>DRAWN TCS</div>	PROJECTION		
				<div>CHECK</div>	AK 4		
				<div>DESIGN TCS</div>	NAD83		
				<div>APPR.</div>	CONTRACTOR NAME		
					URS ALASKA		
					MAP NUMBER		
					2 of 205		
					REV.		
					A		
					SCALE		
					1:7,200		
					DATE		
					13 Nov 2014		
					PROJECT NUMBER		
					26221301		
					ORIG.PAGE SIZE		
					11 X 17		

I:\26221163 SCLNG Studies\10 - MXD\2014 Reporting\Wetlands\2014_Wetlands_Mapbook.mxd



LEGEND

HGM Class

Flat

Depressional

Slope

Lacustrine Fringe

Riverine

N/A

Mapped Streams

2014 Field Data

Wetland

Vegetation

Observation

Additional Wetlands Mapping

Aerial Imagery Required

Pre-Feed Rev A Mile Post (Current)

Base Route (3/14/2014)

02505007501,000

0100200300

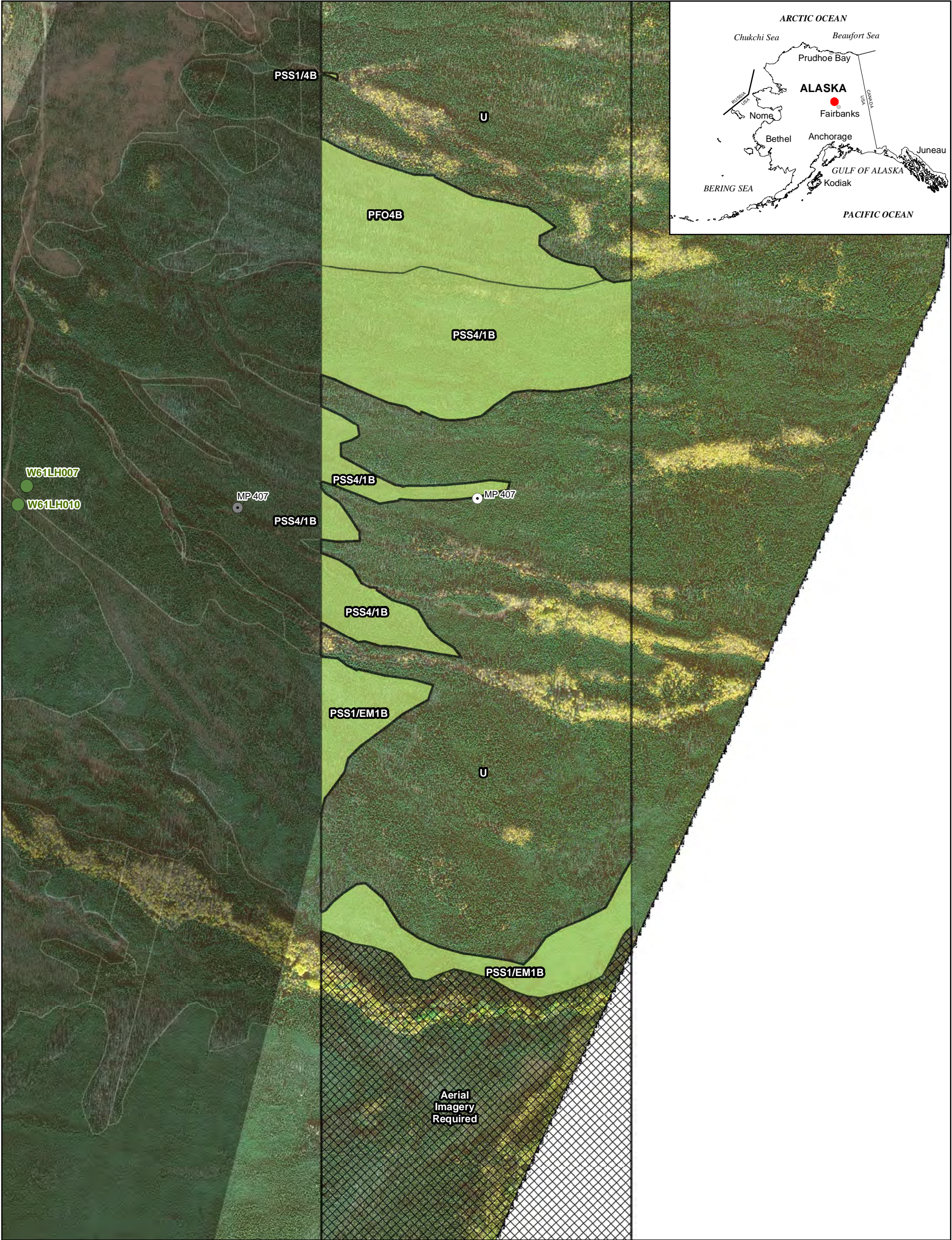
Feet

Meters

N

ALASKA LNG				ALASKA LNG 2014 WETLAND MAPPING			
<div>NOTES: Concept Information - Confidential. Produced by Alaska LNG team. The information used to create this product is based on the collected data on the date of issue; it is considered reliable only at the scale at which the data was created and the scale at which the map was published. This drawing is solely prepared for use by the contractual Alaska LNG team partners and the Alaska LNG team assumes no liability to any other party for any representations contained in these drawings. This map must be printed/viewed at full scale (100%) in order for the scale to remain correct.</div>				<div>DRAWN TCS</div>	PROJECTION		
				<div>CHECK</div>	AK 4		
				<div>DESIGN TCS</div>	NAD83		
				<div>APPR.</div>	URS ALASKA		
				SCALE	DATE	PROJECT NUMBER	MAP NUMBER
				1:7,200	13 Nov 2014	26221301	3 of 205
						ORIG.PAGE SIZE	REV.
						11 X 17	A

I:\26221163 SCLNG Studies\10 - Geospatial\10.06 - MXD\2014 Reporting\Wetlands\2014_Wetlands_Mapbook.mxd



LEGEND

HGM Class

- Flat
- Depressional
- Slope

- Lacustrine Fringe
- Riverine
- N/A
- Mapped Streams

2014 Field Data

- Wetland
- Vegetation
- Observation

- Additional Wetlands Mapping
- Aerial Imagery Required
- Pre-Feed Rev A Mile Post (Current)
- Base Route (3/14/2014)

02505007501,000

0100200300

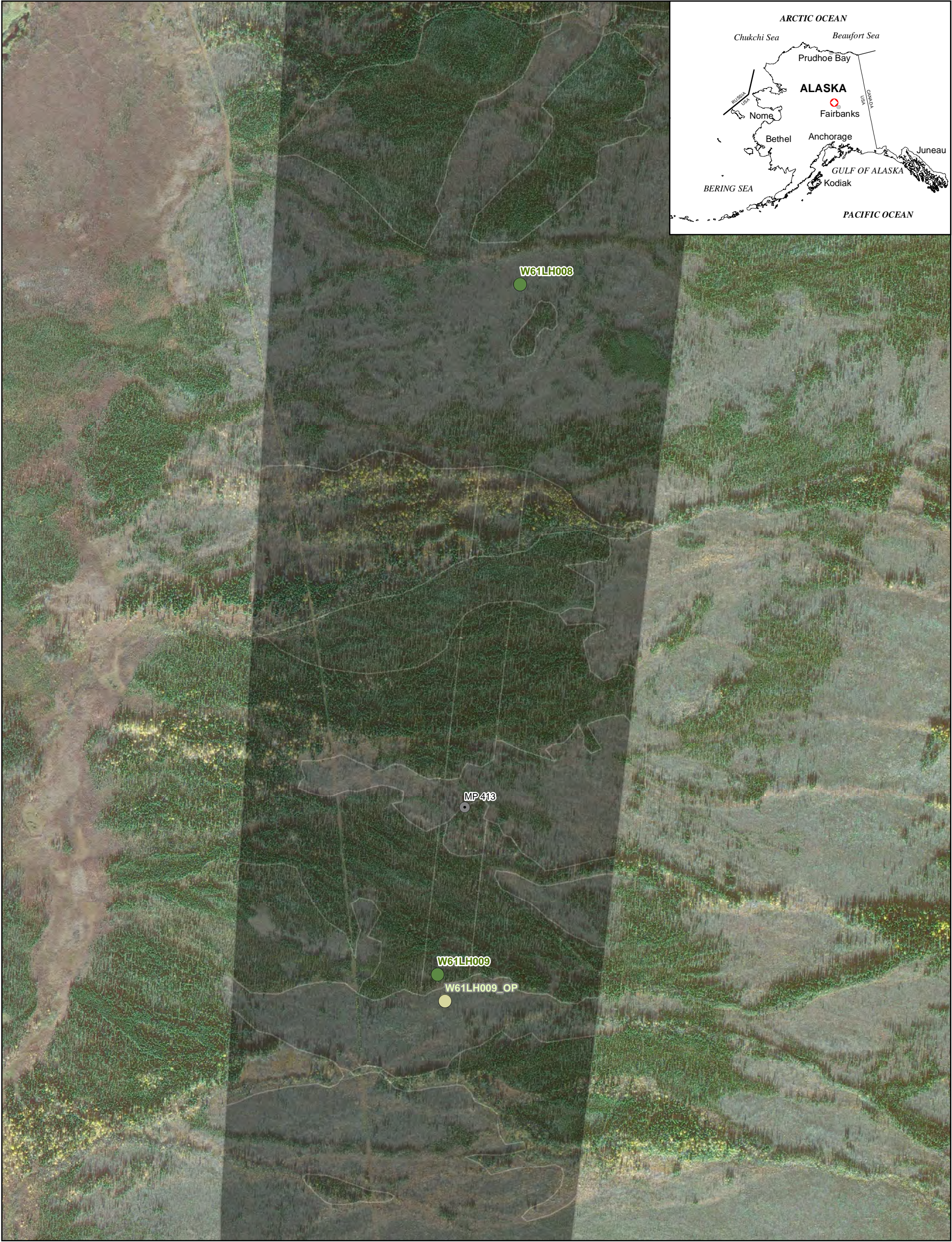
FeetMeters

N

ALASKA LNG

NOTES:
Concept Information - Confidential. Produced by Alaska LNG team. The information used to create this product is based on the collected data on the date of issue; it is considered reliable only at the scale at which the data was created and the scale at which the map was published. This drawing is solely prepared for use by the contractual Alaska LNG team partners and the Alaska LNG team assumes no liability to any other party for any representations contained in these drawings. This map must be printed/viewed at full scale (100%) in order for the scale to remain correct.

DRAWN TCS		ALASKA LNG 2014 WETLAND MAPPING				
CHECK		PROJECTION	DATUM	CONTRACTOR NAME	MAP NUMBER	REV.
DESIGN TCS		AK 4	NAD83	URS ALASKA	4 of 205	A
APPR.		SCALE	DATE	PROJECT NUMBER	ORIG.PAGE SIZE	
		1:7,200	13 Nov 2014	26221301	11 X 17	



LEGEND

HGM Class

Flat

Depressional

Slope

Lacustrine Fringe

Riverine

N/A

Mapped Streams

2014 Field Data

Wetland

Vegetation

Observation

Additional Wetlands Mapping

Aerial Imagery Required

Pre-Feed Rev A Mile Post (Current)

Base Route (3/14/2014)

02505007501,000

0100200300

Feet

Meters

N

ALASKA LNG		DRAWN TCS		ALASKA LNG 2014 WETLAND MAPPING				
NOTES: Concept Information - Confidential. Produced by Alaska LNG team. The information used to create this product is based on the collected data on the date of issue; it is considered reliable only at the scale at which the data was created and the scale at which the map was published. This drawing is solely prepared for use by the contractual Alaska LNG team partners and the Alaska LNG team assumes no liability to any other party for any representations contained in these drawings. This map must be printed/viewed at full scale (100%) in order for the scale to remain correct.		CHECK		PROJECTION	DATUM	CONTRACTOR NAME	MAP NUMBER	REV.
		DESIGN TCS		AK 4	NAD83	URS ALASKA	5 of 205	A
		APPR.		SCALE	DATE	PROJECT NUMBER	ORIG.PAGE SIZE	
				1:7,200	13 Nov 2014	26221301	11 X 17	

I:\26221163 SCLNG Studies\10 - MXD\2014 Reporting\Wetlands\2014_Wetlands_Mapbook.mxd



Flat

Depressional

Slope

Lacustrine Fringe

Riverine

N/A

Mapped Streams

2014 Field Data

Wetland

Vegetation

Observation

Additional Wetlands Mapping

Aerial Imagery Required

Pre-Feed Rev A Mile Post (Current)

Base Route (3/14/2014)

02505007501,000

0100200300

Feet

Meters

N

ALASKA LNG			ALASKA LNG 2014 WETLAND MAPPING			
<div>NOTES: Concept Information - Confidential. Produced by Alaska LNG team. The information used to create this product is based on the collected data on the date of issue; it is considered reliable only at the scale at which the data was created and the scale at which the map was published. This drawing is solely prepared for use by the contractual Alaska LNG team partners and the Alaska LNG team assumes no liability to any other party for any representations contained in these drawings. This map must be printed/viewed at full scale (100%) in order for the scale to remain correct.</div>			<div>DRAWN TCS</div>	PROJECTION		
			<div>CHECK</div>	AK 4		
			<div>DESIGN TCS</div>	NAD83		
			<div>APPR.</div>	URS ALASKA		
			SCALE		MAP NUMBER	
			1:7,200		6 of 205	
			DATE		REV.	
			13 Nov 2014		A	
			PROJECT NUMBER			
			26221301			
			ORIG. PAGE SIZE			
			11 X 17			

I:\26221163 SCLNG Studies\10 - MXD\2014 Reporting\Wetlands\2014_Wetlands_Mapbook.mxd



LEGEND

HGM Class

- Flat
- Depressional
- Slope

- Lacustrine Fringe
- Riverine
- N/A
- Mapped Streams

2014 Field Data

- Wetland
- Vegetation
- Observation

- Additional Wetlands Mapping
- Aerial Imagery Required
- Pre-Feed Rev A Mile Post (Current)
- Base Route (3/14/2014)

02505007501,000

0100200300

FeetMeters

N

ALASKA LNG		DRAWN TCS		ALASKA LNG 2014 WETLAND MAPPING				
NOTES: Concept Information - Confidential. Produced by Alaska LNG team. The information used to create this product is based on the collected data on the date of issue; it is considered reliable only at the scale at which the data was created and the scale at which the map was published. This drawing is solely prepared for use by the contractual Alaska LNG team partners and the Alaska LNG team assumes no liability to any other party for any representations contained in these drawings. This map must be printed/viewed at full scale (100%) in order for the scale to remain correct.		CHECK		PROJECTION	DATUM	CONTRACTOR NAME	MAP NUMBER	REV.
		DESIGN TCS		AK 4	NAD83	URS ALASKA	7 of 205	A
		APPR.		SCALE	DATE	PROJECT NUMBER	ORIG.PAGE SIZE	
				1:7,200	13 Nov 2014	26221301	11 X 17	



LEGEND

HGM Class

Flat

Depressional

Slope

Lacustrine Fringe

Riverine

N/A

Mapped Streams

2014 Field Data

Wetland

Vegetation

Observation

Additional Wetlands Mapping

Aerial Imagery Required

Pre-Feed Rev A Mile Post (Current)

Base Route (3/14/2014)

02505007501,000

0100200300


Feet

Meters

N

ALASKA LNG		DRAWN TCS		ALASKA LNG 2014 WETLAND MAPPING				
NOTES: Concept Information - Confidential. Produced by Alaska LNG team. The information used to create this product is based on the collected data on the date of issue; it is considered reliable only at the scale at which the data was created and the scale at which the map was published. This drawing is solely prepared for use by the contractual Alaska LNG team partners and the Alaska LNG team assumes no liability to any other party for any representations contained in these drawings. This map must be printed/viewed at full scale (100%) in order for the scale to remain correct.		CHECK		PROJECTION	DATUM	CONTRACTOR NAME	MAP NUMBER	REV.
		DESIGN TCS		AK 4	NAD83	URS ALASKA	8 of 205	A
		APPR.		SCALE	DATE	PROJECT NUMBER	ORIG. PAGE SIZE	
				1:7,200	13 Nov 2014	26221301	11 X 17	

I:\26221163 SCLNG Studies\10 - MXD\2014 Reporting\Wetlands\2014_Wetlands_Mapbook.mxd



LEGEND

HGM Class

- Flat
- Depressional
- Slope

- Lacustrine Fringe
- Riverine
- N/A
- Mapped Streams

2014 Field Data

- Wetland
- Vegetation
- Observation

- Additional Wetlands Mapping
- Aerial Imagery Required
- Pre-Feed Rev A Mile Post (Current)
- Base Route (3/14/2014)

02505007501,000

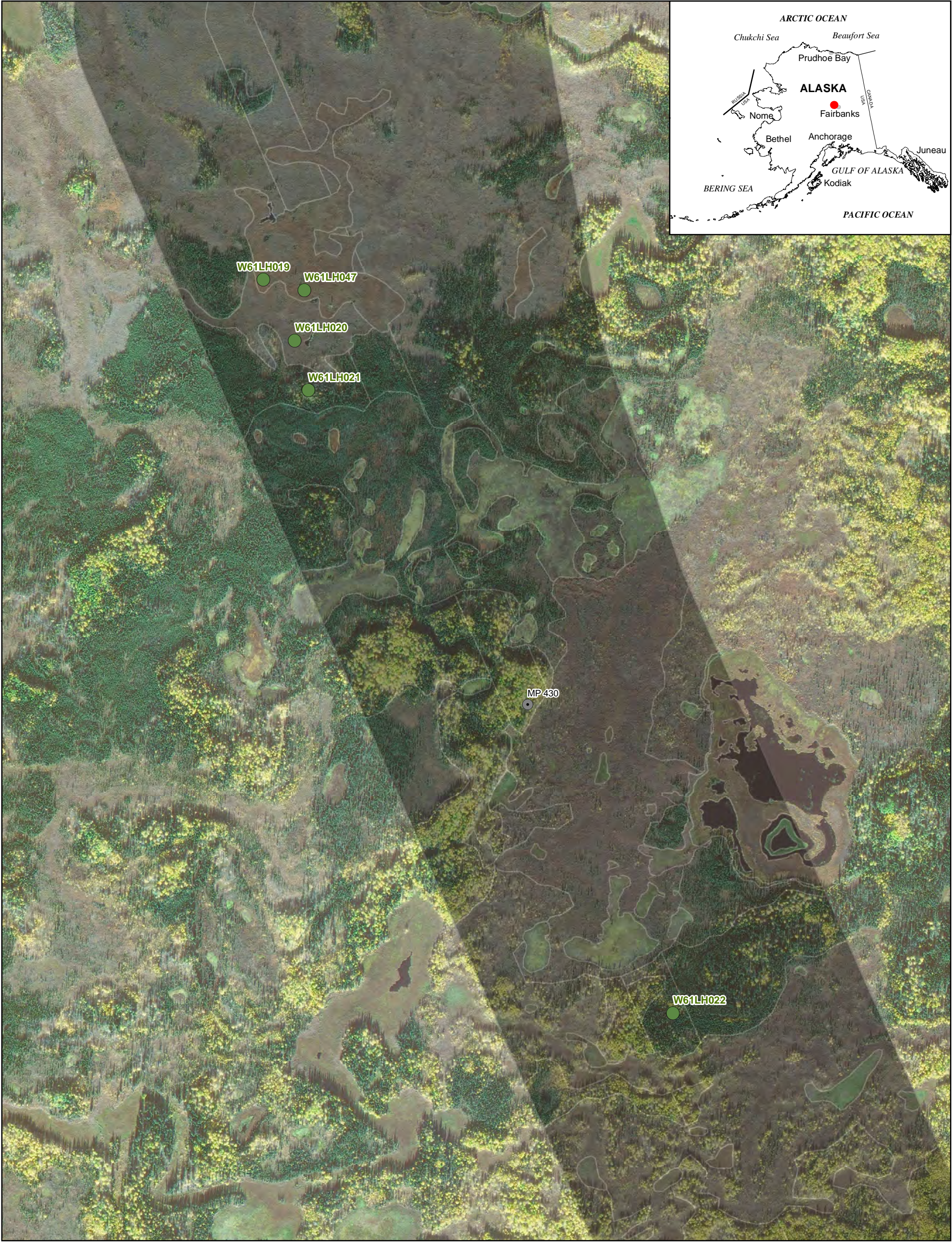
0100200300

FeetMeters

N

ALASKA LNG		<div>DRAWN TCS</div>		ALASKA LNG 2014 WETLAND MAPPING					
<div>NOTES:</div> <p>Concept Information - Confidential. Produced by Alaska LNG team. The information used to create this product is based on the collected data on the date of issue; it is considered reliable only at the scale at which the data was created and the scale at which the map was published. This drawing is solely prepared for use by the contractual Alaska LNG team partners and the Alaska LNG team assumes no liability to any other party for any representations contained in these drawings. This map must be printed/viewed at full scale (100%) in order for the scale to remain correct.</p>		<div>CHECK</div>							
		<div>DESIGN TCS</div>		PROJECTION	DATUM	CONTRACTOR NAME		MAP NUMBER	REV.
				AK 4	NAD83	URS ALASKA		9 of 205	A
		<div>APPR.</div>		SCALE	DATE	PROJECT NUMBER	ORIG.PAGE SIZE		
				1:7,200	13 Nov 2014	26221301	11 X 17		

I:\26221163 SCLNG Studies\10 - MXD\2014 Reporting\Wetlands\2014_Wetlands_Mapbook.mxd



LEGEND

HGM Class
Flat
Depressional
Slope

Lacustrine Fringe
Riverine
N/A
Mapped Streams

2014 Field Data
Wetland
Vegetation
Observation

Additional Wetlands Mapping
Aerial Imagery Required
Pre-Feed Rev A Mile Post (Current)
Base Route (3/14/2014)

0 250 500 750 1,000
0 100 200 300

Feet
Meters

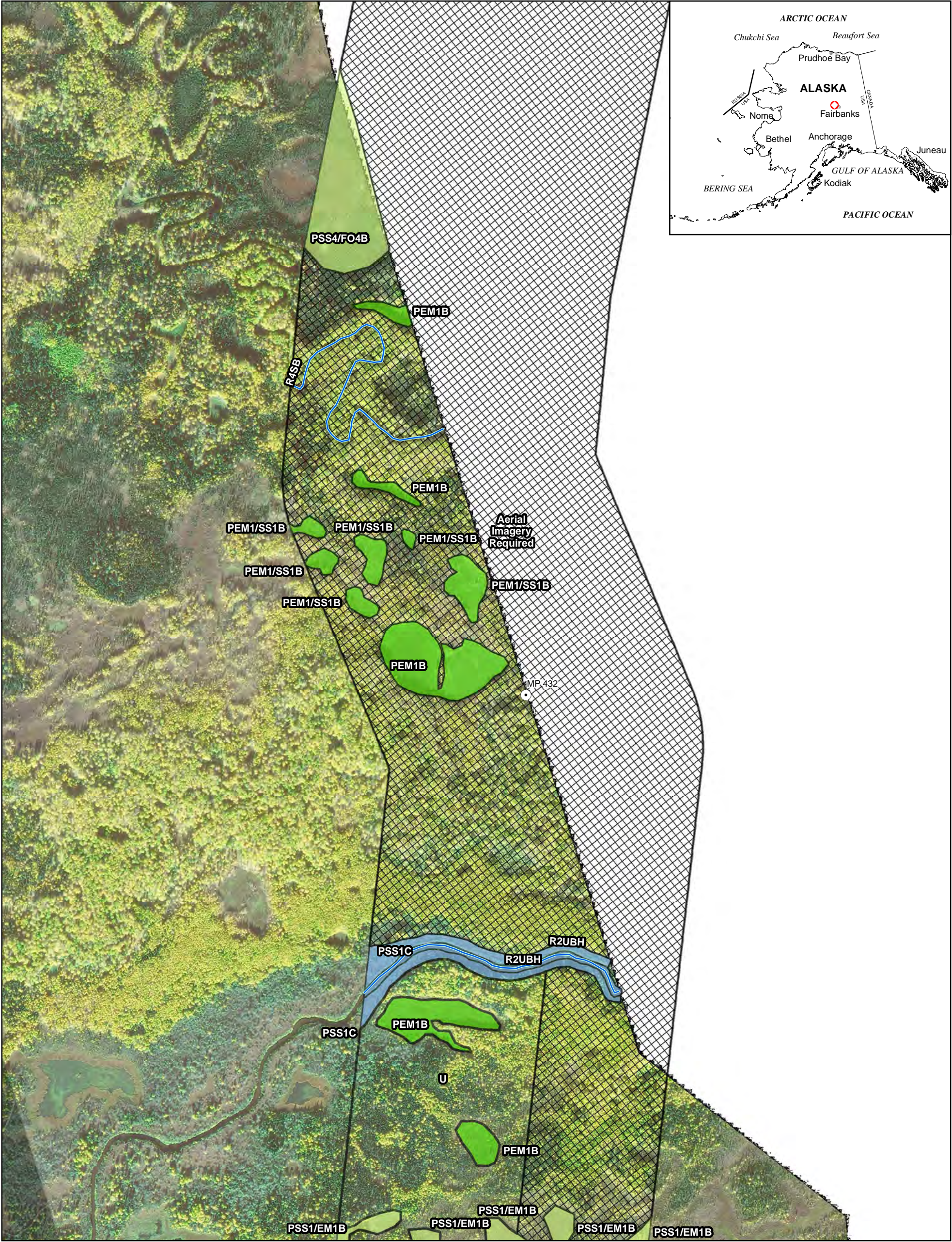
N

ALASKA LNG

NOTES:
Concept Information - Confidential. Produced by Alaska LNG team. The information used to create this product is based on the collected data on the date of issue; it is considered reliable only at the scale at which the data was created and the scale at which the map was published. This drawing is solely prepared for use by the contractual Alaska LNG team partners and the Alaska LNG team assumes no liability to any other party for any representations contained in these drawings. This map must be printed/viewed at full scale (100%) in order for the scale to remain correct.

DRAWN TCS		ALASKA LNG 2014 WETLAND MAPPING				
CHECK		PROJECTION	DATUM	CONTRACTOR NAME	MAP NUMBER	REV.
DESIGN TCS		AK 4	NAD83	URS ALASKA	10 of 205	A
APPR.		SCALE	DATE	PROJECT NUMBER	ORIG.PAGE SIZE	
		1:7,200	13 Nov 2014	26221301	11 X 17	

I:\26221163 SCLNG Studies\10 - MXD\2014 Reporting\Wetlands\2014 Wetlands Mapbook.mxd



LEGEND

HGM Class

- Flat
- Depressional
- Slope

- Lacustrine Fringe
- Riverine
- N/A
- Mapped Streams

2014 Field Data

- Wetland
- Vegetation
- Observation

- Additional Wetlands Mapping
- Aerial Imagery Required
- Pre-Feed Rev A Mile Post (Current)
- Base Route (3/14/2014)

02505007501,000

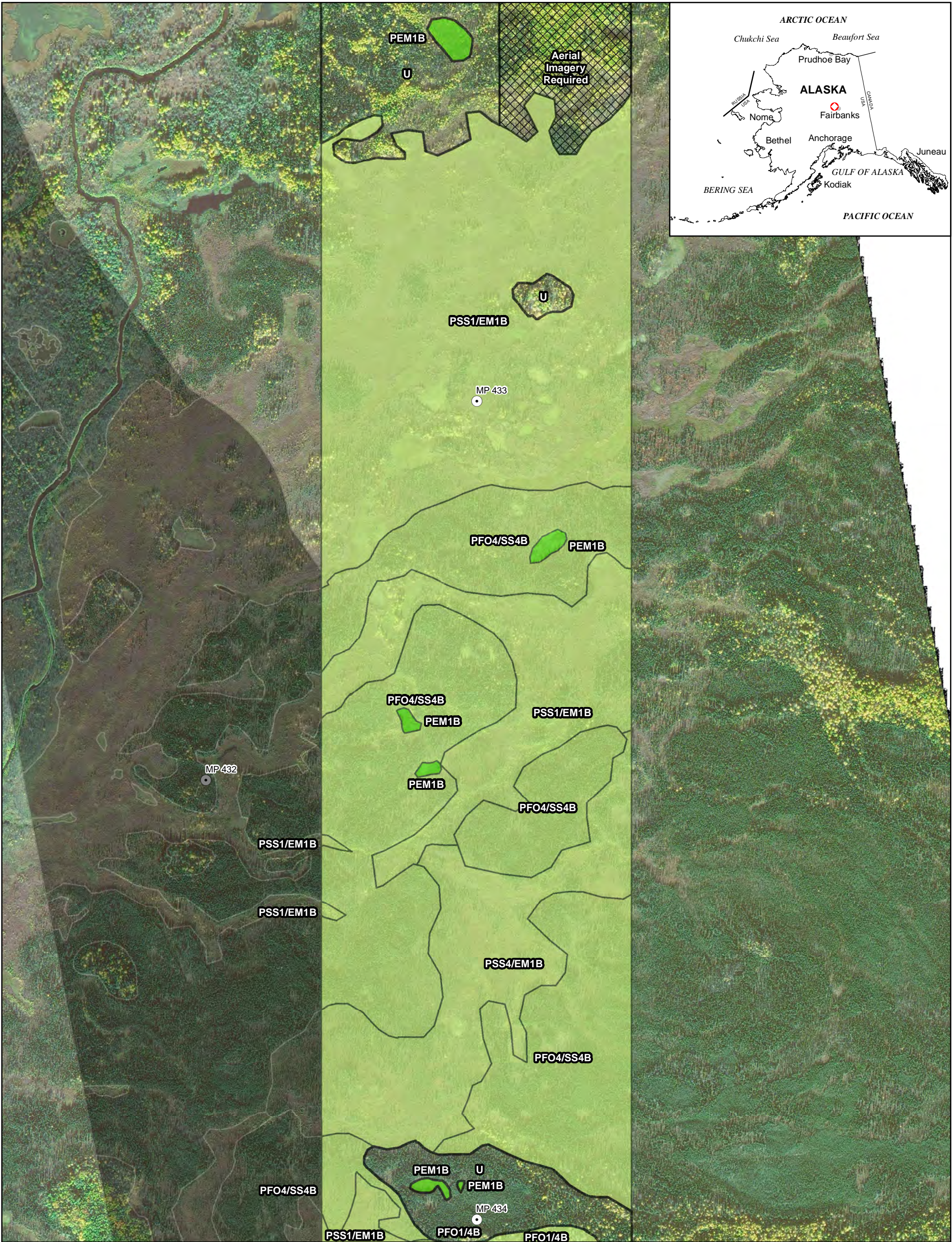
0100200300

FeetMeters

N

ALASKA LNG				ALASKA LNG 2014 WETLAND MAPPING			
<div>NOTES: Concept Information - Confidential. Produced by Alaska LNG team. The information used to create this product is based on the collected data on the date of issue; it is considered reliable only at the scale at which the data was created and the scale at which the map was published. This drawing is solely prepared for use by the contractual Alaska LNG team partners and the Alaska LNG team assumes no liability to any other party for any representations contained in these drawings. This map must be printed/viewed at full scale (100%) in order for the scale to remain correct.</div>				<div>DRAWN TCS</div>	PROJECTION		
				<div>CHECK</div>	AK 4		
				<div>DESIGN TCS</div>	NAD83		
				<div>APPR</div>	URS ALASKA		
				SCALE	DATE	PROJECT NUMBER	MAP NUMBER
				1:7,200	13 Nov 2014	26221301	11 of 205
				ORIG. PAGE SIZE		REV.	
				11 X 17		A	

I:\26221163 SCLNG Studies\10 - Geospatial\10.06 - MXD\2014 Reporting\Wetlands\2014_Wetlands_Mapbook.mxd



LEGEND

HGM Class

Flat

Depressional

Slope

Lacustrine Fringe

Riverine

N/A

Mapped Streams

2014 Field Data

Wetland

Vegetation

Observation

Additional Wetlands Mapping

Aerial Imagery Required

Pre-Feed Rev A Mile Post (Current)

Base Route (3/14/2014)

02505007501,000

0100200300

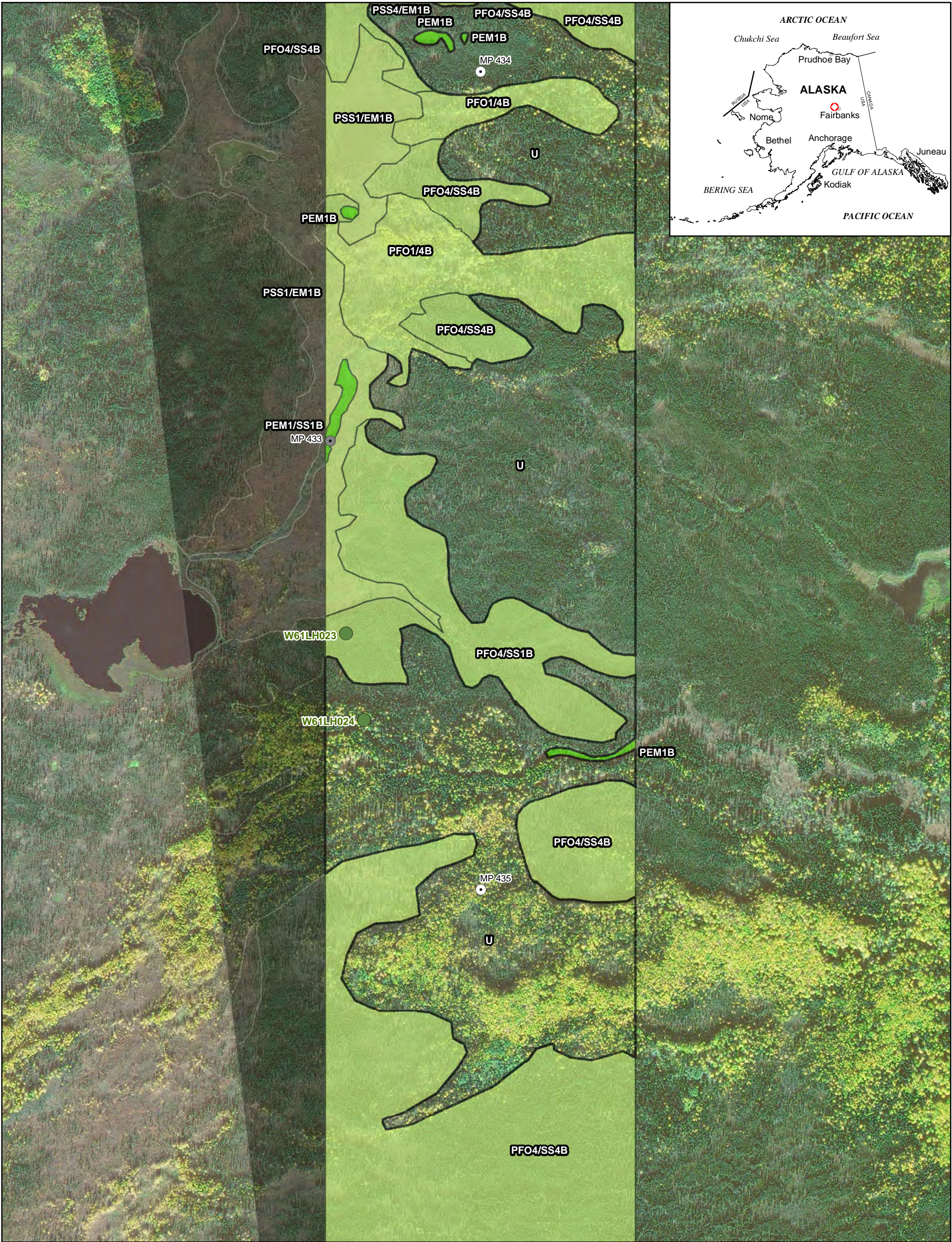
Feet

Meters

N

ALASKA LNG		DRAWN TCS		ALASKA LNG 2014 WETLAND MAPPING				
NOTES: Concept Information - Confidential. Produced by Alaska LNG team. The information used to create this product is based on the collected data on the date of issue; it is considered reliable only at the scale at which the data was created and the scale at which the map was published. This drawing is solely prepared for use by the contractual Alaska LNG team partners and the Alaska LNG team assumes no liability to any other party for any representations contained in these drawings. This map must be printed/viewed at full scale (100%) in order for the scale to remain correct.		CHECK		PROJECTION	DATUM	CONTRACTOR NAME	MAP NUMBER	REV.
		DESIGN TCS		AK 4	NAD83	URS ALASKA	12 of 205	A
		APPR.		SCALE 1:7,200	DATE 13 Nov 2014	PROJECT NUMBER 26221301	ORIG. PAGE SIZE 11 X 17	

I:\26221\63 SCLNG Studies\10 - MXD\2014 Reporting\Wetlands\2014_Wetlands_Mapbook.mxd



LEGEND

HGM Class

- Flat
- Depressional
- Slope

- Lacustrine Fringe
- Riverine
- N/A
- Mapped Streams

2014 Field Data

- Wetland
- Vegetation
- Observation

- Additional Wetlands Mapping
- Aerial Imagery Required
- Pre-Feed Rev A Mile Post (Current)
- Base Route (3/14/2014)

02507501,000

0100200300

Feet

Meters

N

ALASKA LNG		<div>DRAWN TCS</div> <div>CHECK</div> <div>DESIGN TCS</div> <div>APPR.</div>		ALASKA LNG 2014 WETLAND MAPPING					
<p>NOTES:</p> <p>Concept Information - Confidential. Produced by Alaska LNG team. The information used to create this product is based on the collected data on the date of issue; it is considered reliable only at the scale at which the data was created and the scale at which the map was published. This drawing is solely prepared for use by the contractual Alaska LNG team partners and the Alaska LNG team assumes no liability to any other party for any representations contained in these drawings. This map must be printed/viewed at full scale (100%) in order for the scale to remain correct.</p>				PROJECTION	DATUM	CONTRACTOR NAME		MAP NUMBER	REV.
				AK 4	NAD83	URS ALASKA		13 of 205	A
				SCALE	DATE	PROJECT NUMBER	ORIG.PAGE SIZE		
				1:7,200	13 Nov 2014	26221301	11 X 17		

I:\26221163 SCLNG Studies\10 - MXD\2014 Reporting\Wetlands\2014 Wetlands Mapbook.mxd



LEGEND

HGM Class

Flat

Depressional

Slope

Lacustrine Fringe

Riverine

N/A

Mapped Streams

2014 Field Data

Wetland

Vegetation

Observation

Additional Wetlands Mapping

Aerial Imagery Required

Pre-Feed Rev A Mile Post (Current)

Base Route (3/14/2014)

02505007501,000

0100200300

Feet

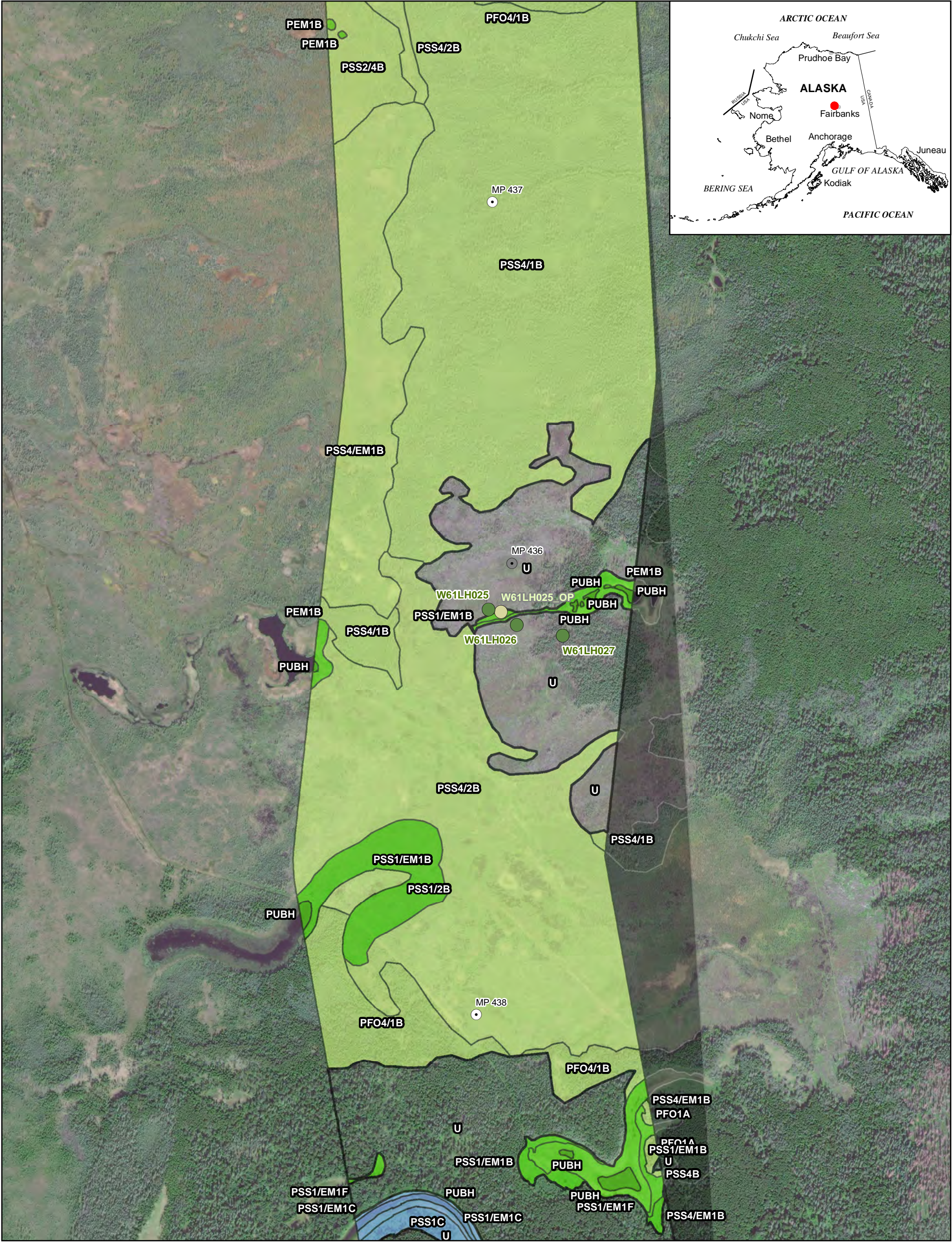
Meters

N

ALASKA LNG

NOTES:
Concept Information - Confidential. Produced by Alaska LNG team. The information used to create this product is based on the collected data on the date of issue; it is considered reliable only at the scale at which the data was created and the scale at which the map was published. This drawing is solely prepared for use by the contractual Alaska LNG team partners and the Alaska LNG team assumes no liability to any other party for any representations contained in these drawings. This map must be printed/viewed at full scale (100%) in order for the scale to remain correct.

DRAWN TCS		ALASKA LNG 2014 WETLAND MAPPING				
CHECK		PROJECTION	DATUM	CONTRACTOR NAME	MAP NUMBER	REV.
DESIGN TCS		AK 4	NAD83	URS ALASKA	14 of 205	A
APPR.		SCALE	DATE	PROJECT NUMBER	ORIG.PAGE SIZE	
		1:7,200	13 Nov 2014	26221301	11 X 17	



LEGEND

HGM Class

- Flat
- Depressional
- Slope

- Lacustrine Fringe
- Riverine
- N/A
- Mapped Streams

2014 Field Data

- Wetland
- Vegetation
- Observation

- Additional Wetlands Mapping
- Aerial Imagery Required
- Pre-Feed Rev A Mile Post (Current)
- Base Route (3/14/2014)

02505007501,000

0100200300

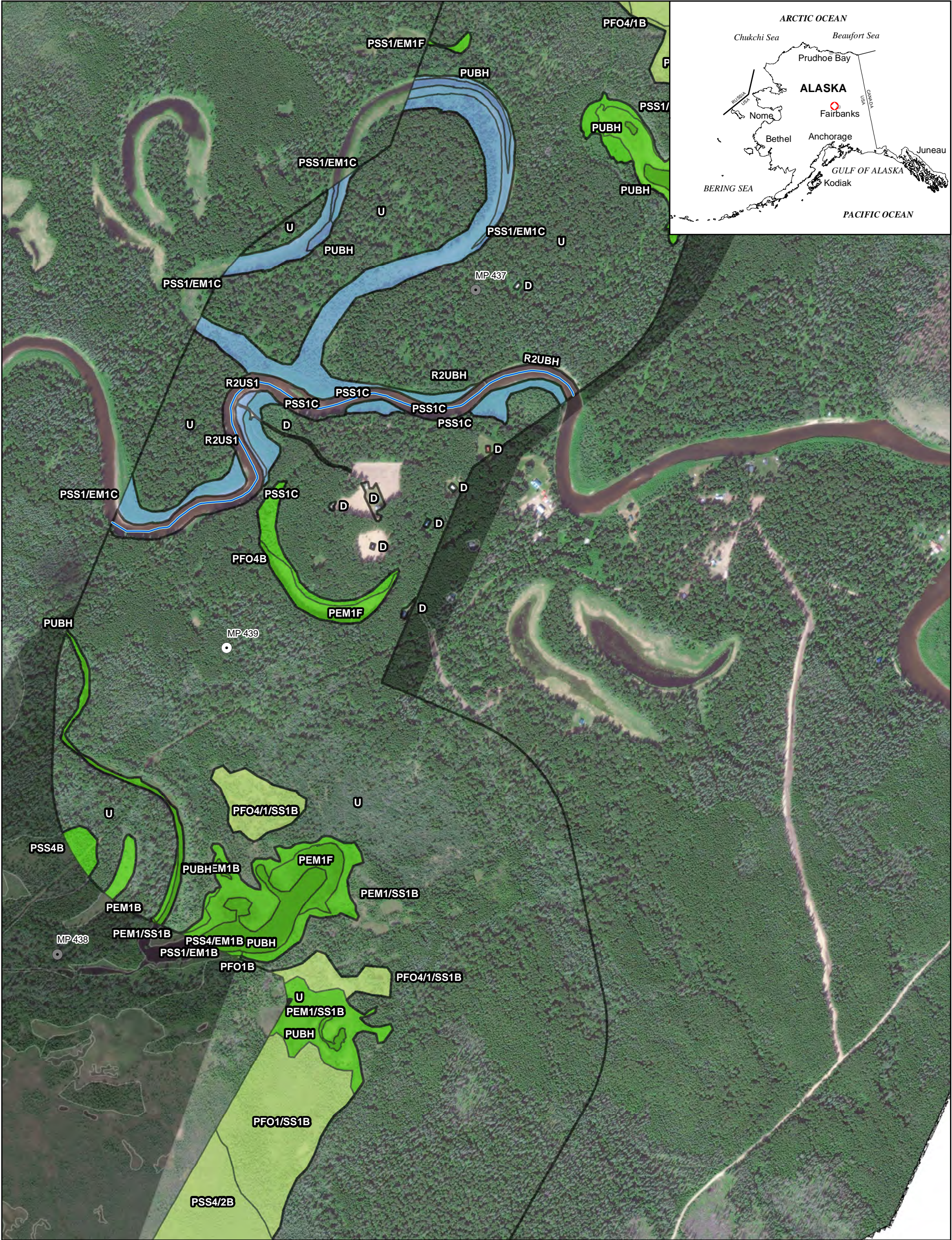
Feet

Meters

N

ALASKA LNG				ALASKA LNG 2014 WETLAND MAPPING			
<div>NOTES: Concept Information - Confidential. Produced by Alaska LNG team. The information used to create this product is based on the collected data on the date of issue; it is considered reliable only at the scale at which the data was created and the scale at which the map was published. This drawing is solely prepared for use by the contractual Alaska LNG team partners and the Alaska LNG team assumes no liability to any other party for any representations contained in these drawings. This map must be printed/viewed at full scale (100%) in order for the scale to remain correct.</div>				<div>DRAWN TCS</div>	PROJECTION		
				<div>CHECK</div>	AK 4		
				<div>DESIGN TCS</div>	NAD83		
				<div>APPR.</div>	CONTRACTOR NAME		
					URS ALASKA		
					MAP NUMBER		
					15 of 205		
					REV.		
					A		
					SCALE		
					1:7,200		
					DATE		
					13 Nov 2014		
					PROJECT NUMBER		
					26221301		
					ORIG. PAGE SIZE		
					11 X 17		

I:\26221163 SCLNG Studies\10 - MXD\2014 Reporting\Wetlands\2014 Wetlands Mapbook.mxd



LEGEND

HGM Class

Flat

Depressional

Slope

Lacustrine Fringe

Riverine

N/A

Mapped Streams

2014 Field Data

Wetland

Vegetation

Observation

Additional Wetlands Mapping

Aerial Imagery Required

Pre-Feed Rev A Mile Post (Current)

Base Route (3/14/2014)

02505007501,000

0100200300

Feet

Meters

↑

ALASKA LNG

NOTES:
Concept Information - Confidential. Produced by Alaska LNG team. The information used to create this product is based on the collected data on the date of issue; it is considered reliable only at the scale at which the data was created and the scale at which the map was published. This drawing is solely prepared for use by the contractual Alaska LNG team partners and the Alaska LNG team assumes no liability to any other party for any representations contained in these drawings. This map must be printed/viewed at full scale (100%) in order for the scale to remain correct.

DRAWN
TCS

CHECK

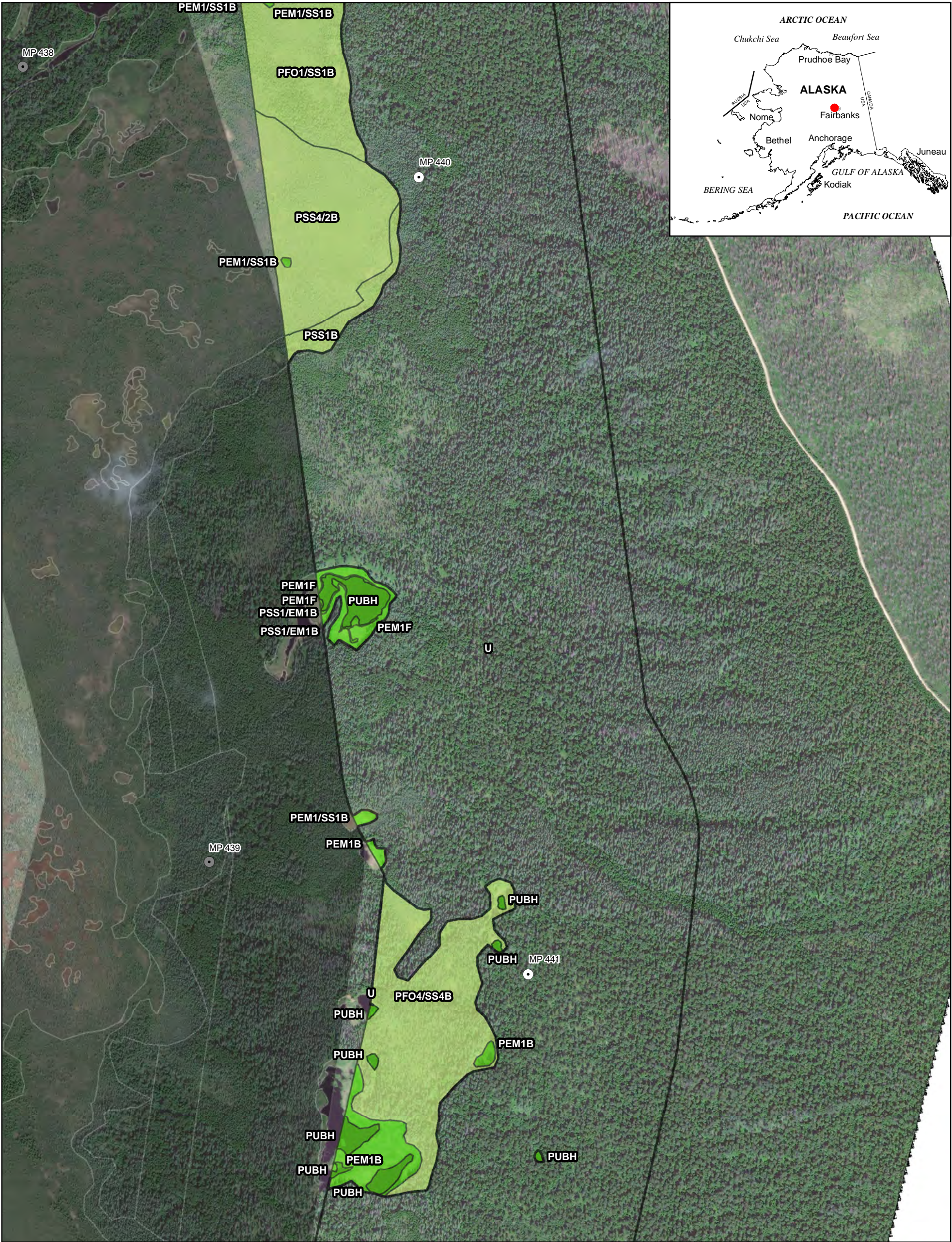
DESIGN
TCS

APPR.

ALASKA LNG
2014 WETLAND MAPPING

PROJECTION	DATUM	CONTRACTOR NAME	MAP NUMBER	REV.
AK 4	NAD83	URS ALASKA	16 of 205	A
SCALE	DATE	PROJECT NUMBER	ORIG. PAGE SIZE	
1:7,200	13 Nov 2014	26221301	11 X 17	

I:\26221163 SCLNG Studies\10 - Geospatial\10.06 - MXD\2014 Reporting\Wetlands\2014_Wetlands_Mapbook.mxd



LEGEND

HGM Class

Flat

Depressional

Slope

Lacustrine Fringe

Riverine

N/A

Mapped Streams

2014 Field Data

Wetland

Vegetation

Observation

Additional Wetlands Mapping

Aerial Imagery Required

Pre-Feed Rev A Mile Post (Current)

Base Route (3/14/2014)

02505007501,000

0100200300

Feet

Meters

N

ALASKA LNG

NOTES:
Concept Information - Confidential. Produced by Alaska LNG team. The information used to create this product is based on the collected data on the date of issue; it is considered reliable only at the scale at which the data was created and the scale at which the map was published. This drawing is solely prepared for use by the contractual Alaska LNG team partners and the Alaska LNG team assumes no liability to any other party for any representations contained in these drawings. This map must be printed/viewed at full scale (100%) in order for the scale to remain correct.

DRAWN
TCS

CHECK

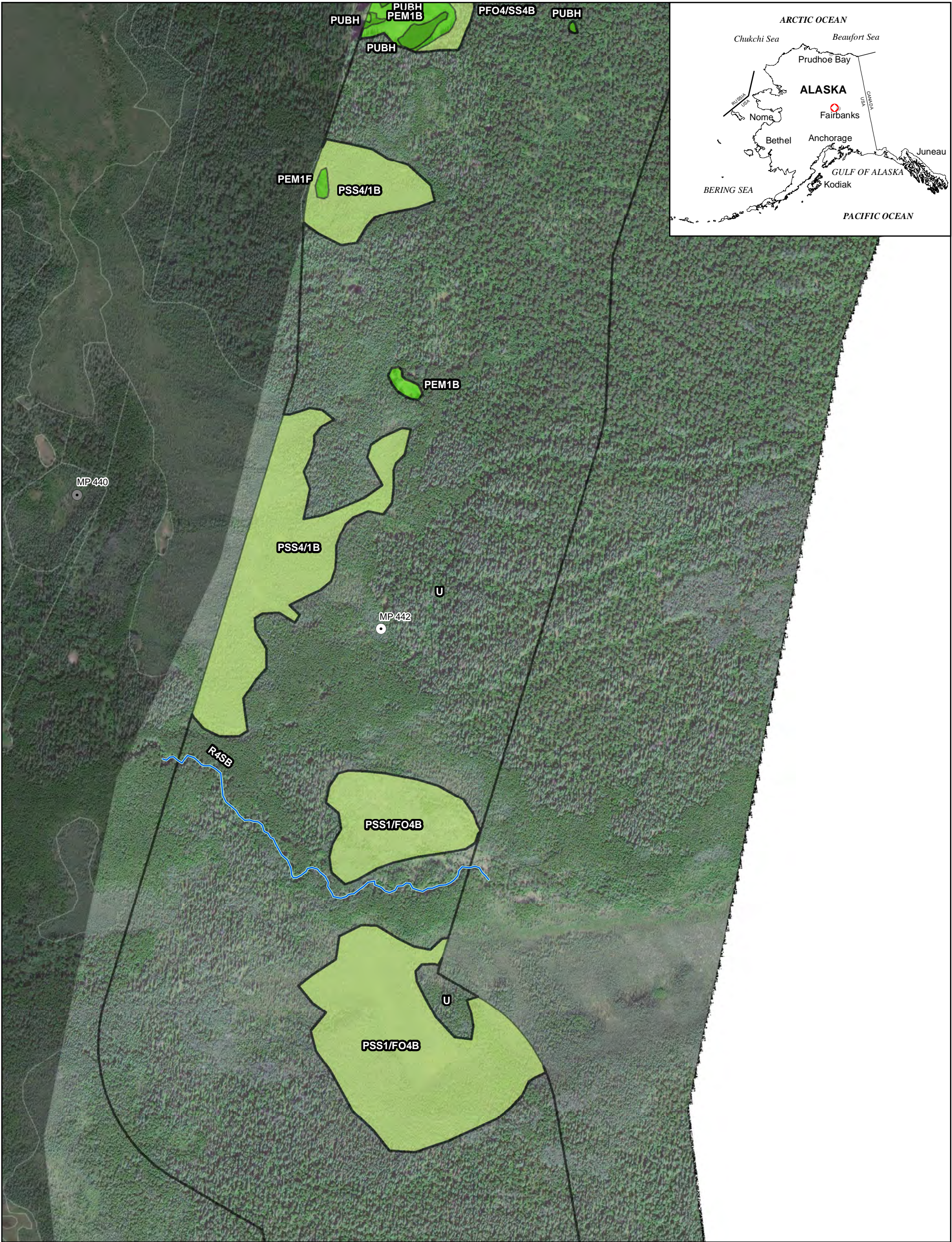
DESIGN
TCS

APPR.

ALASKA LNG
2014 WETLAND MAPPING

PROJECTION	DATUM	CONTRACTOR NAME	MAP NUMBER	REV.
AK 4	NAD83	URS ALASKA	17 of 205	A
SCALE	DATE	PROJECT NUMBER	ORIG.PAGE SIZE	
1:7,200	13 Nov 2014	26221301	11 X 17	

I:\26221163 SCLNG Studies\10 - MXD\2014 Reporting\Wetlands\2014_Wetlands_Mapbook.mxd



LEGEND

HGM Class

- Flat
- Depressional
- Slope

- Lacustrine Fringe
- Riverine
- N/A
- Mapped Streams

2014 Field Data

- Wetland
- Vegetation
- Observation

- Additional Wetlands Mapping
- Aerial Imagery Required
- Pre-Feed Rev A Mile Post (Current)
- Base Route (3/14/2014)

02505007501,000

0100200300

FeetMeters

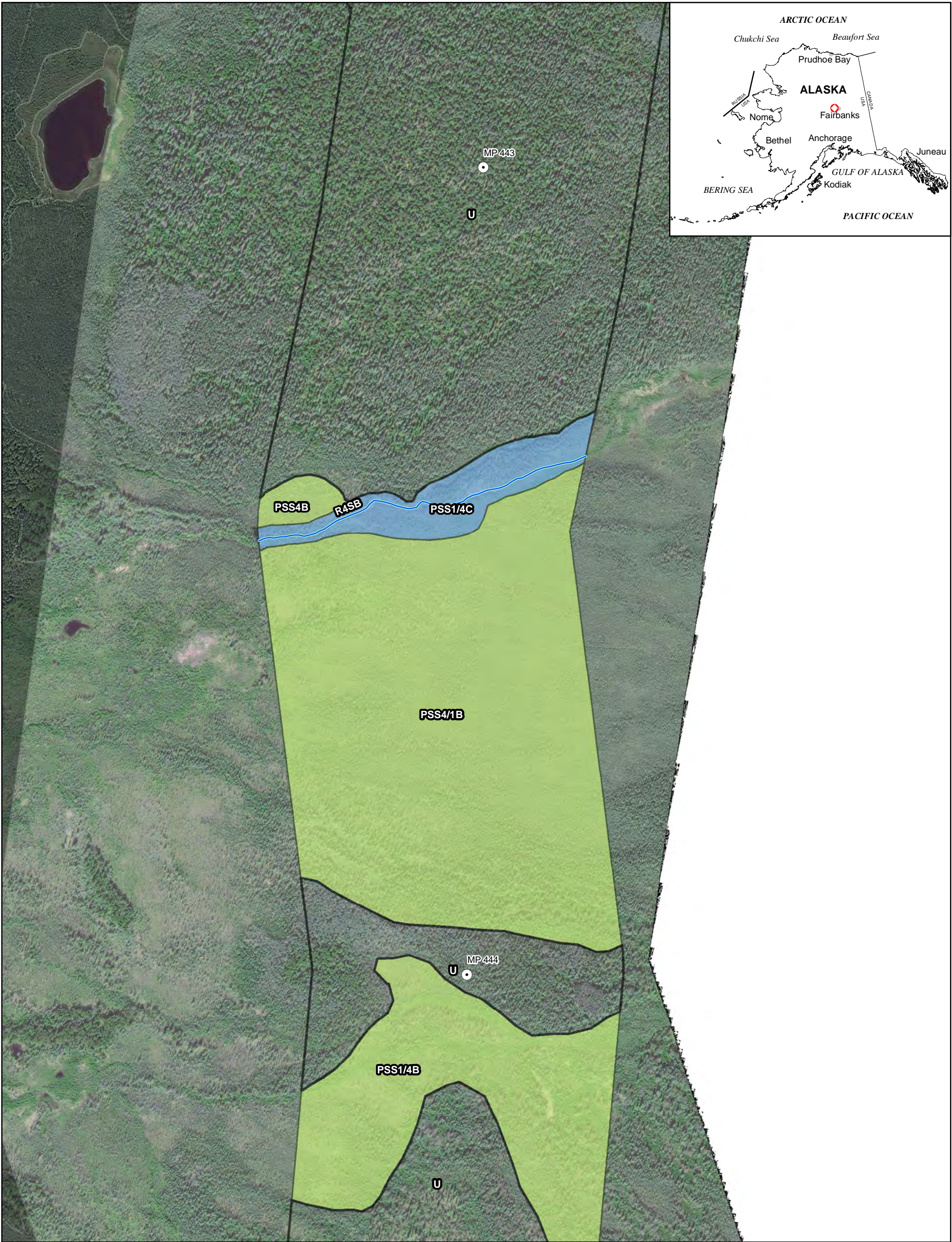
N

ALASKA LNG

NOTES:
Concept Information - Confidential. Produced by Alaska LNG team. The information used to create this product is based on the collected data on the date of issue; it is considered reliable only at the scale at which the data was created and the scale at which the map was published. This drawing is solely prepared for use by the contractual Alaska LNG team partners and the Alaska LNG team assumes no liability to any other party for any representations contained in these drawings. This map must be printed/viewed at full scale (100%) in order for the scale to remain correct.

DRAWN TCS		ALASKA LNG 2014 WETLAND MAPPING				
CHECK		PROJECTION	DATUM	CONTRACTOR NAME	MAP NUMBER	REV.
DESIGN TCS		AK 4	NAD83	URS ALASKA	18 of 205	A
APPR.		SCALE	DATE	PROJECT NUMBER	ORIG.PAGE SIZE	
		1:7,200	13 Nov 2014	26221301	11 X 17	

I:\26221163 SCLNG Studies\10 - Geospatial\10.06 - MXD\2014 Reporting\Wetlands\2014_Wetlands_Mapbook.mxd



Flat

Depressional

Slope

Lacustrine Fringe

Riverine

N/A

Mapped Streams

Wetland

Vegetation

Observation

Additional Wetlands Mapping

Aerial Imagery Required

Pre-Feed Rev A Mile Post (Current)

Base Route (3/14/2014)

0

250

500

750

1,000

0

100

200

300

Feet

Meters

N

ALASKA LNG

DRAWN

TCS

CHECK

DESIGN

TCS

APPR.

ALASKA LNG

2014 WETLAND MAPPING

PROJECTION

AK 4

DATUM

NAD83

CONTRACTOR NAME

URS ALASKA

MAP NUMBER

19 of 205

REV.

A

SCALE

1:7,200

DATE

13 Nov 2014

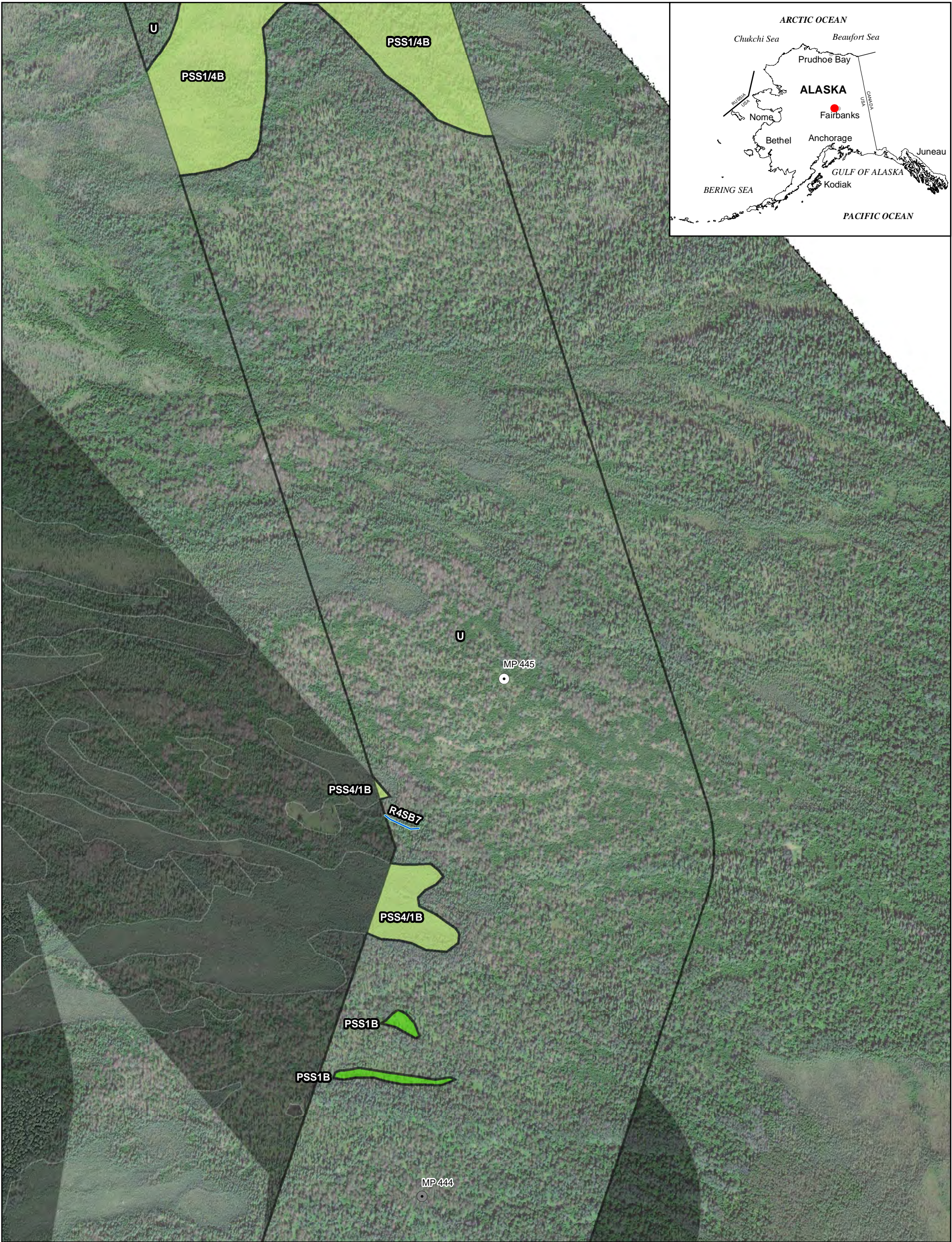
PROJECT NUMBER

26221301

ORIG.PAGE SIZE

11 X 17

I:\26221\63 SCLNG Studies\10 - Geospatial\10.06 - MXD\2014 Reporting\Wetlands\2014_Wetlands_Mapbook.mxd



Flat

Depressional

Slope

Lacustrine Fringe

Riverine

N/A

Mapped Streams

Wetland

Vegetation

Observation

2014 Field Data

Additional Wetlands Mapping

Aerial Imagery Required

Pre-Feed Rev A Mile Post (Current)

Base Route (3/14/2014)

0

250

500

750

1,000

0

100

200

300

Feet

Meters

N

ALASKA LNG

NOTES:

Concept Information - Confidential. Produced by Alaska LNG team. The information used to create this product is based on the collected data on the date of issue; it is considered reliable only at the scale at which the data was created and the scale at which the map was published. This drawing is solely prepared for use by the contractual Alaska LNG team partners and the Alaska LNG team assumes no liability to any other party for any representations contained in these drawings. This map must be printed/viewed at full scale (100%) in order for the scale to remain correct.

DRAWN

TCS

CHECK

DESIGN

TCS

APPR.

ALASKA LNG

2014 WETLAND MAPPING

PROJECTION

AK 4

DATUM

NAD83

CONTRACTOR NAME

URS ALASKA

MAP NUMBER

20 of 205

REV.

A

SCALE

1:7,200

DATE

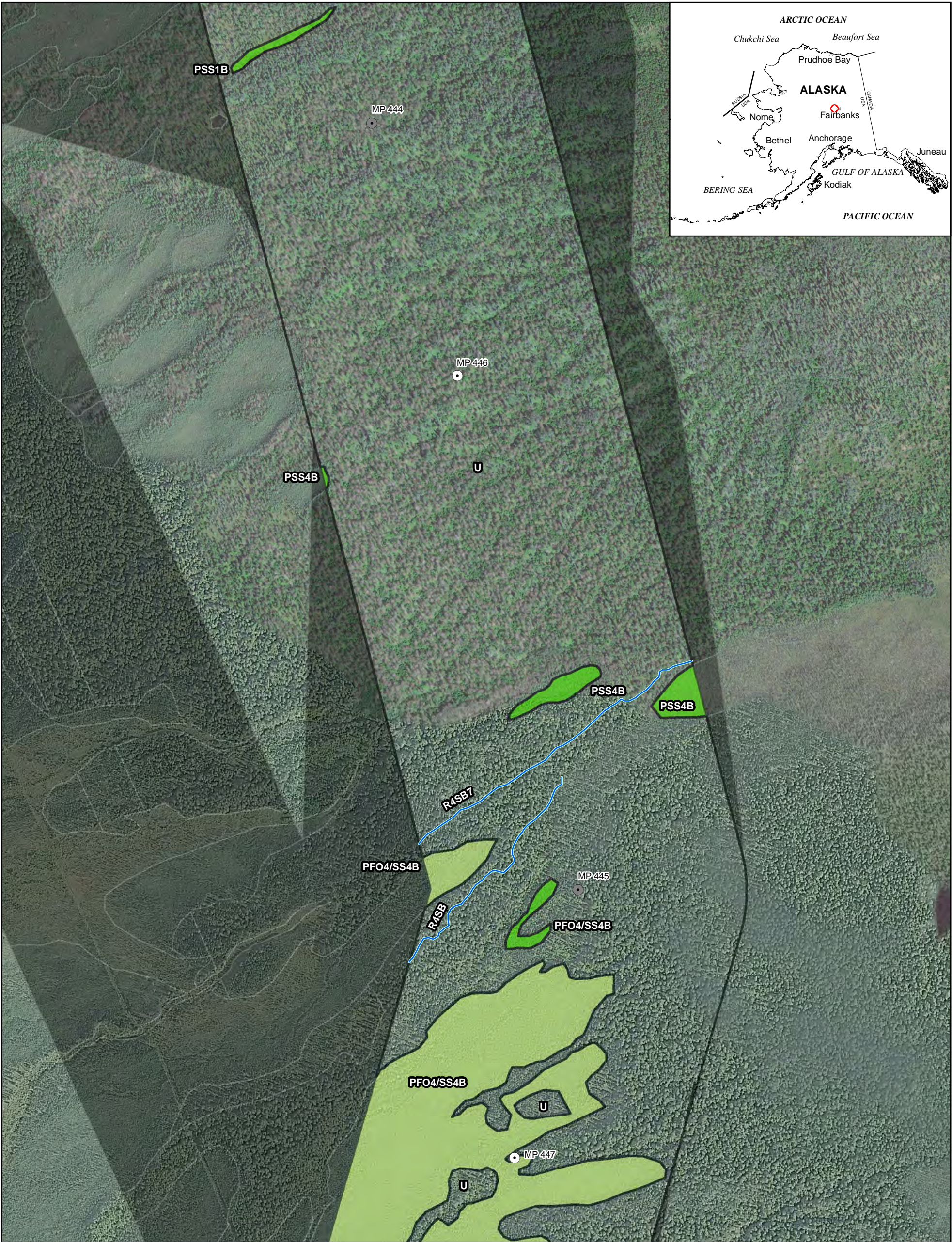
13 Nov 2014

PROJECT NUMBER

26221301

ORIG.PAGE SIZE

11 X 17



LEGEND

HGM Class

Flat

Depressional

Slope

Lacustrine Fringe

Riverine

N/A

Mapped Streams

2014 Field Data

Wetland

Vegetation

Observation

Additional Wetlands Mapping

Aerial Imagery Required

Pre-Feed Rev A Mile Post (Current)

Base Route (3/14/2014)

02505007501,000

0100200300

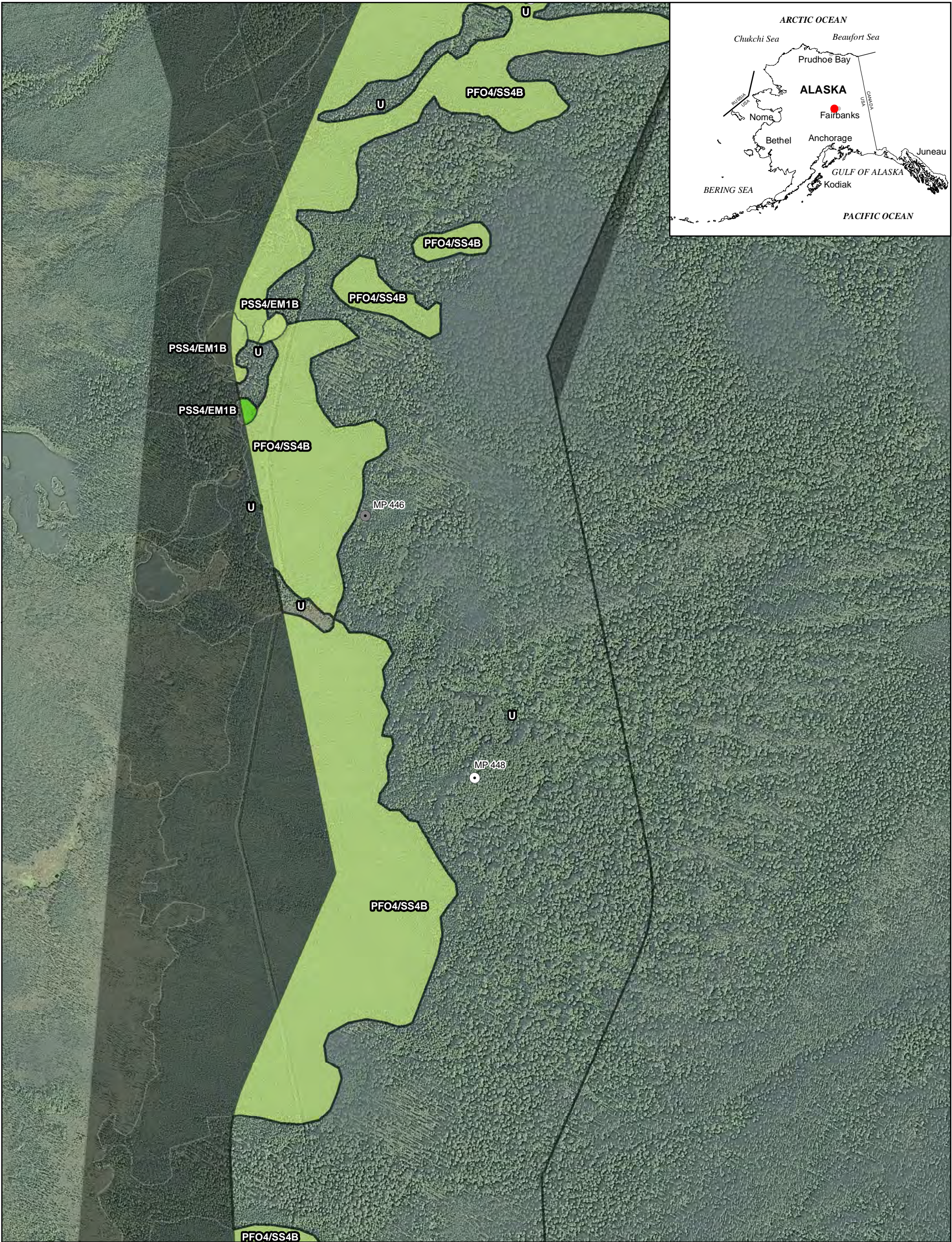
Feet

Meters

N

ALASKA LNG			ALASKA LNG 2014 WETLAND MAPPING			
<div>NOTES: Concept Information - Confidential. Produced by Alaska LNG team. The information used to create this product is based on the collected data on the date of issue; it is considered reliable only at the scale at which the data was created and the scale at which the map was published. This drawing is solely prepared for use by the contractual Alaska LNG team partners and the Alaska LNG team assumes no liability to any other party for any representations contained in these drawings. This map must be printed/viewed at full scale (100%) in order for the scale to remain correct.</div>			<div>DRAWN TCS</div>	PROJECTION		
			<div>CHECK</div>	AK 4		
			<div>DESIGN TCS</div>	NAD83		
			<div>APPR.</div>	URS ALASKA		
SCALE			DATE			MAP NUMBER
1:7,200			13 Nov 2014			21 of 205
PROJECT NUMBER			ORIG. PAGE SIZE			REV.
26221301			11 X 17			A

I:\26221163 SCLNG Studies\10 - MXD\2014 Reporting\Wetlands\2014_Wetlands_Mapbook.mxd



LEGEND

HGM Class

Flat

Depressional

Slope

Lacustrine Fringe

Riverine

N/A

Mapped Streams

2014 Field Data

Wetland

Vegetation

Observation

Additional Wetlands Mapping

Aerial Imagery Required

Pre-Feed Rev A Mile Post (Current)

Base Route (3/14/2014)

02505007501,000

0100200300

Feet

Meters

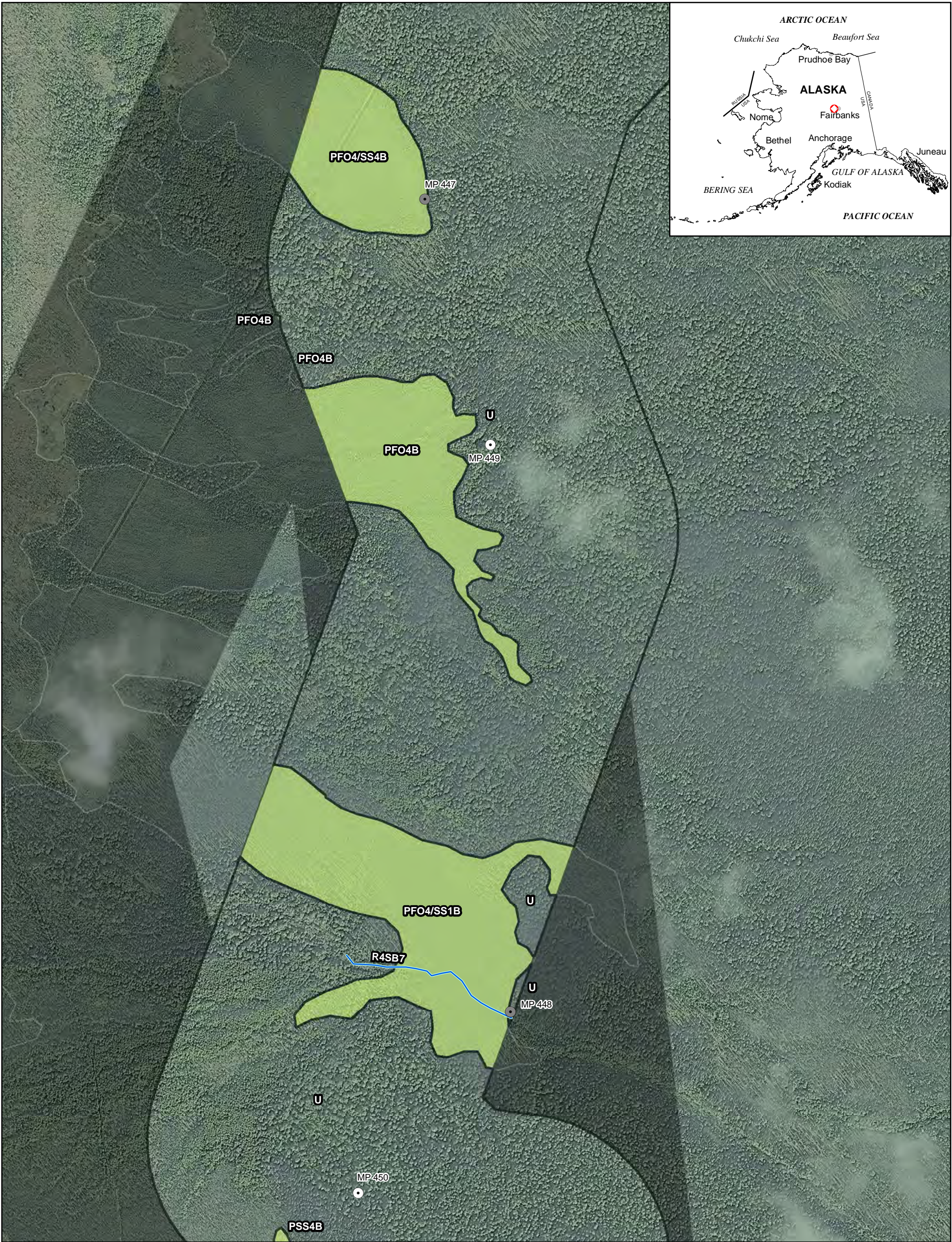
N

ALASKA LNG

NOTES:
Concept Information - Confidential. Produced by Alaska LNG team. The information used to create this product is based on the collected data on the date of issue; it is considered reliable only at the scale at which the data was created and the scale at which the map was published. This drawing is solely prepared for use by the contractual Alaska LNG team partners and the Alaska LNG team assumes no liability to any other party for any representations contained in these drawings. This map must be printed/viewed at full scale (100%) in order for the scale to remain correct.

DRAWN TCS		ALASKA LNG 2014 WETLAND MAPPING				
CHECK		PROJECTION	DATUM	CONTRACTOR NAME	MAP NUMBER	REV.
DESIGN TCS		AK 4	NAD83	URS ALASKA	22 of 205	A
APPR.		SCALE	DATE	PROJECT NUMBER	ORIG.PAGE SIZE	
		1:7,200	13 Nov 2014	26221301	11 X 17	

I:\26221163 SCLNG Studies\10 - MXD\2014 Reporting\Wetlands\2014_Wetlands_Mapbook.mxd



LEGEND
HGM Class

Flat

Depressional

Slope

Lacustrine Fringe

Riverine

N/A

Mapped Streams

2014 Field Data

Wetland

Vegetation

Observation

Additional Wetlands Mapping

Aerial Imagery Required

Pre-Feed Rev A Mile Post (Current)

Base Route (3/14/2014)

02507501000

0100200300

Feet

Meters

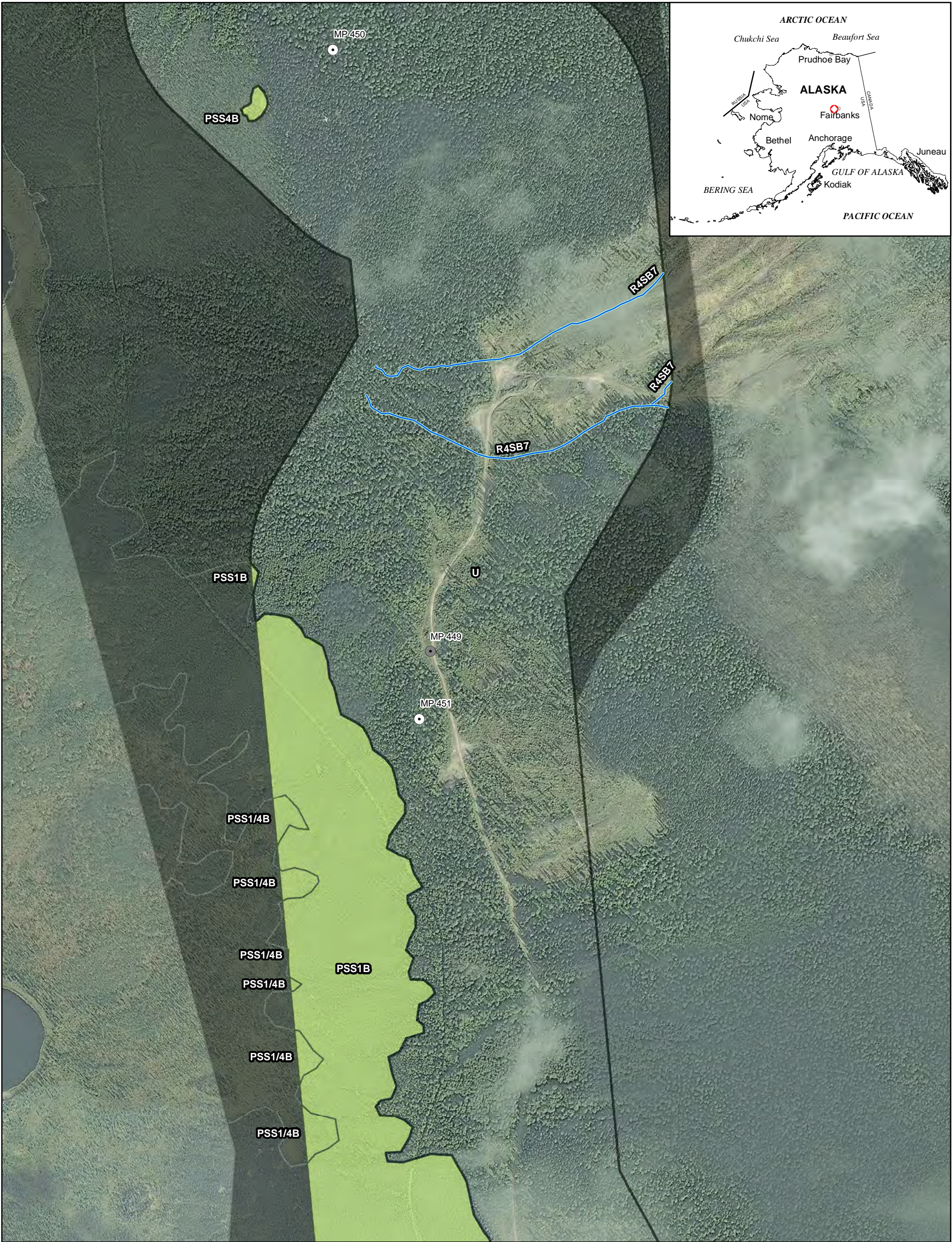
N

ALASKA LNG

NOTES:
Concept Information - Confidential. Produced by Alaska LNG team. The information used to create this product is based on the collected data on the date of issue; it is considered reliable only at the scale at which the data was created and the scale at which the map was published. This drawing is solely prepared for use by the contractual Alaska LNG team partners and the Alaska LNG team assumes no liability to any other party for any representations contained in these drawings. This map must be printed/viewed at full scale (100%) in order for the scale to remain correct.

DRAWN TCS		ALASKA LNG 2014 WETLAND MAPPING				
CHECK		PROJECTION	DATUM	CONTRACTOR NAME	MAP NUMBER	REV.
DESIGN TCS		AK 4	NAD83	URS ALASKA	23 of 205	A
APPR.		SCALE	DATE	PROJECT NUMBER	ORIG. PAGE SIZE	
		1:7,200	13 Nov 2014	26221301	11 X 17	

I:\26221163 SCLNG Studies\10 - MXD\2014 Reporting\Wetlands\2014_Wetlands_Mapbook.mxd



LEGEND

HGM Class

Flat

Depressional

Slope

Lacustrine Fringe

Riverine

N/A

Mapped Streams

2014 Field Data

Wetland

Vegetation

Observation

Additional Wetlands Mapping

Aerial Imagery Required

Pre-Feed Rev A Mile Post (Current)

Base Route (3/14/2014)

0

250

500

750

1,000

0

100

200

300

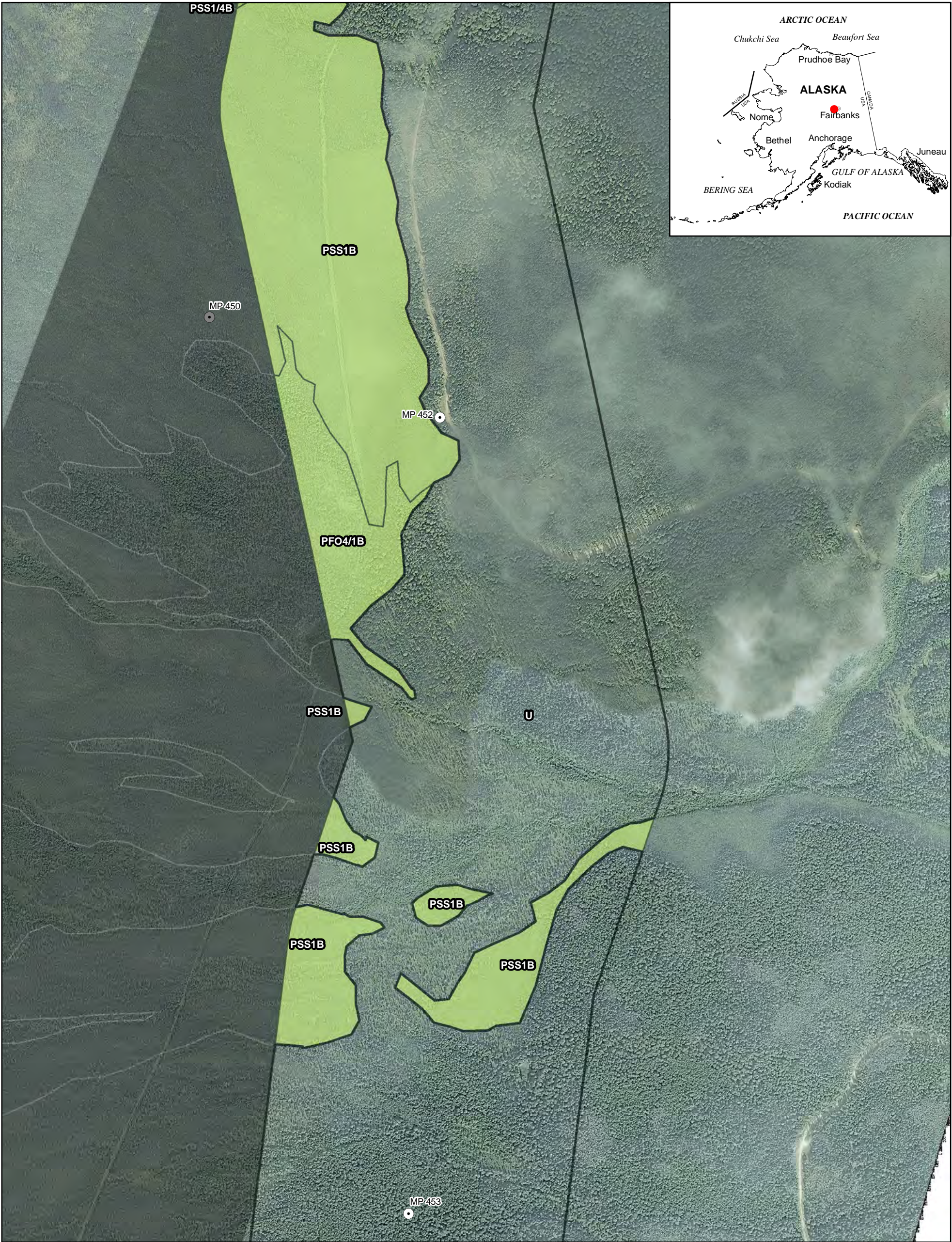
Feet

Meters

N

ALASKA LNG		DRAWN TCS		ALASKA LNG 2014 WETLAND MAPPING				
NOTES: Concept Information - Confidential. Produced by Alaska LNG team. The information used to create this product is based on the collected data on the date of issue; it is considered reliable only at the scale at which the data was created and the scale at which the map was published. This drawing is solely prepared for use by the contractual Alaska LNG team partners and the Alaska LNG team assumes no liability to any other party for any representations contained in these drawings. This map must be printed/viewed at full scale (100%) in order for the scale to remain correct.		CHECK		PROJECTION	DATUM	CONTRACTOR NAME	MAP NUMBER	REV.
		DESIGN TCS		AK 4	NAD83	URS ALASKA	24 of 205	A
		APPR.		SCALE	DATE	PROJECT NUMBER	ORIG. PAGE SIZE	
				1:7,200	13 Nov 2014	26221301	11 X 17	

I:\26221163 SCLNG Studies\10 - Geospatial\10.06 - MXD\2014 Reporting\Wetlands\2014_Wetlands_Mapbook.mxd



LEGEND

HGM Class

Flat

Depressional

Slope

Lacustrine Fringe

Riverine

N/A

Mapped Streams

2014 Field Data

Wetland

Vegetation

Observation

Additional Wetlands Mapping

Aerial Imagery Required

Pre-Feed Rev A Mile Post (Current)

Base Route (3/14/2014)

02505007501,000

0100200300

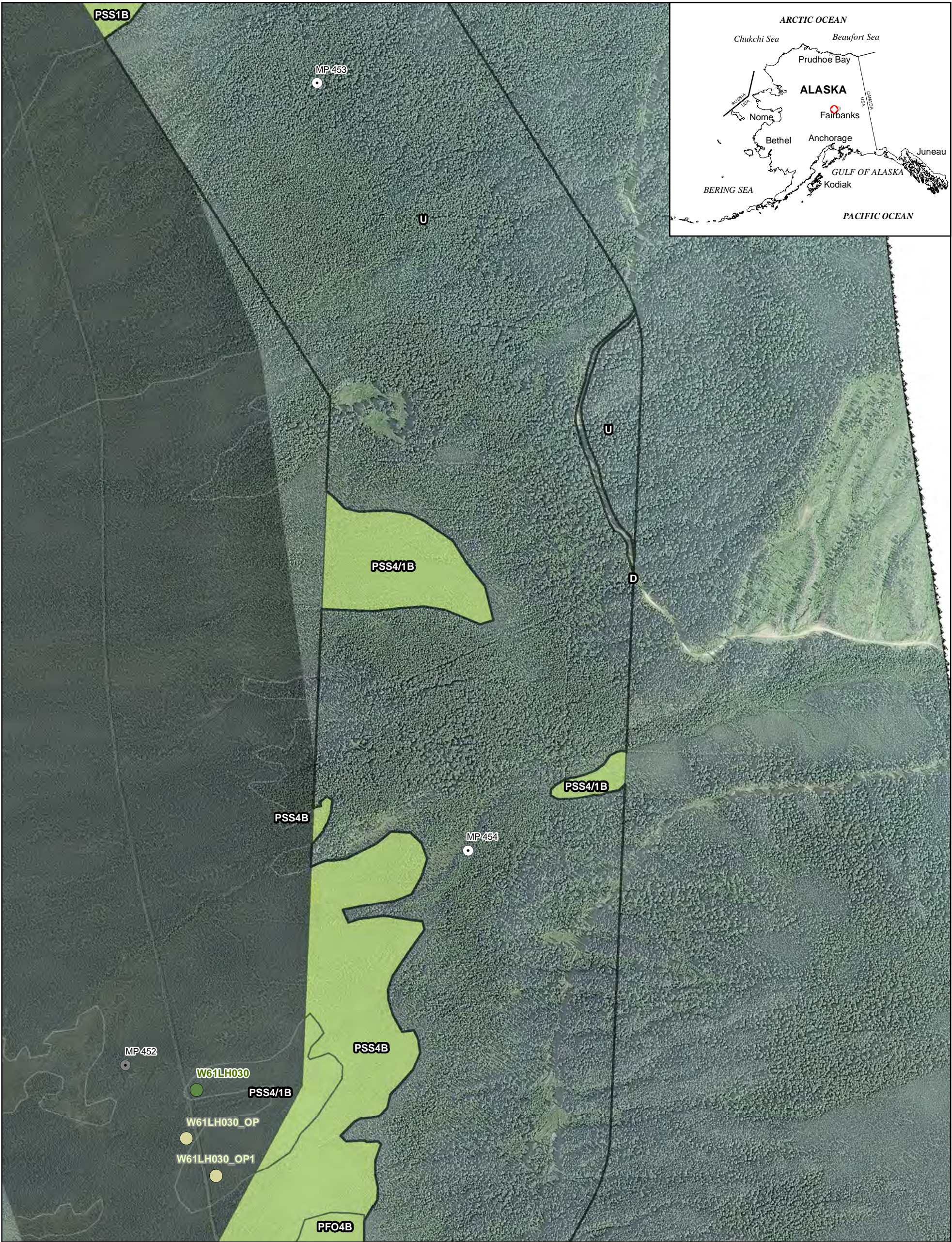
Feet

Meters

N

ALASKA LNG				ALASKA LNG 2014 WETLAND MAPPING			
<div>NOTES: Concept Information - Confidential. Produced by Alaska LNG team. The information used to create this product is based on the collected data on the date of issue; it is considered reliable only at the scale at which the data was created and the scale at which the map was published. This drawing is solely prepared for use by the contractual Alaska LNG team partners and the Alaska LNG team assumes no liability to any other party for any representations contained in these drawings. This map must be printed/viewed at full scale (100%) in order for the scale to remain correct.</div>				<div>DRAWN TCS</div>	PROJECTION		
				<div>CHECK</div>	AK 4		
				<div>DESIGN TCS</div>	NAD83		
				<div>APPR.</div>	URS ALASKA		
					MAP NUMBER		
					25 of 205		
					REV.		
					A		
					SCALE		
					1:7,200		
					DATE		
					13 Nov 2014		
					PROJECT NUMBER		
					26221301		
					ORIG.PAGE SIZE		
					11 X 17		

I:\26221163 SCLNG Studies\10 - Geospatial\10.06 - MXD\2014 Reporting\Wetlands\2014_Wetlands_Mapbook.mxd



LEGEND

HGM Class

Flat

Depressional

Slope

Lacustrine Fringe

Riverine

N/A

Mapped Streams

2014 Field Data

Wetland

Vegetation

Observation

Additional Wetlands Mapping

Aerial Imagery Required

Pre-Feed Rev A Mile Post (Current)

Base Route (3/14/2014)

0 250 500 750 1,000

0 100 200 300

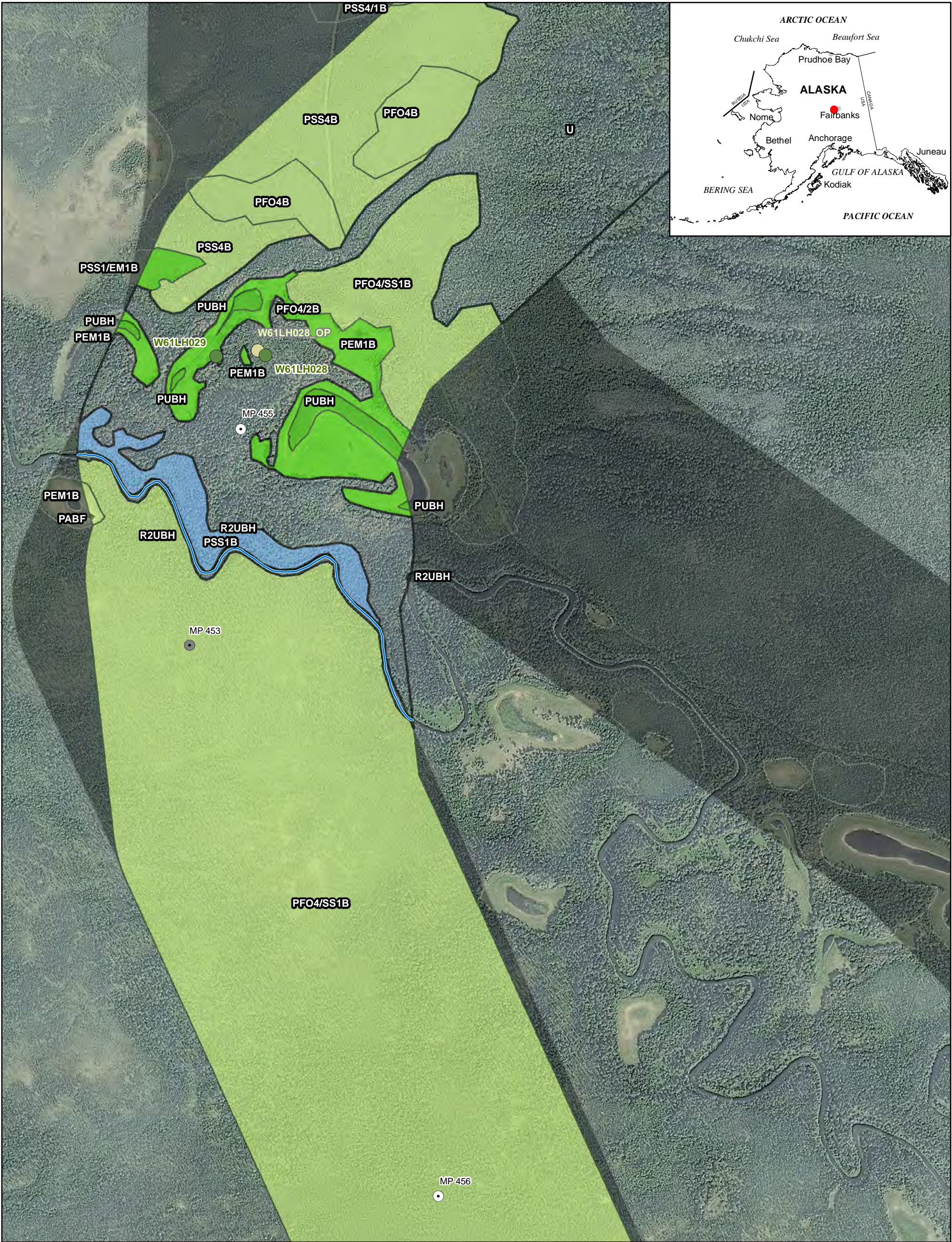
Feet

Meters

N

ALASKA LNG				ALASKA LNG 2014 WETLAND MAPPING									
NOTES: Concept Information - Confidential. Produced by Alaska LNG team. The information used to create this product is based on the collected data on the date of issue; it is considered reliable only at the scale at which the data was created and the scale at which the map was published. This drawing is solely prepared for use by the contractual Alaska LNG team partners and the Alaska LNG team assumes no liability to any other party for any representations contained in these drawings. This map must be printed/viewed at full scale (100%) in order for the scale to remain correct.				DRAWN TCS	PROJECTION			CONTRACTOR NAME		MAP NUMBER	REV.		
				CHECK	AK 4			NAD83		URS ALASKA		26 of 205	A
				DESIGN TCS	SCALE		DATE		PROJECT NUMBER	ORIG. PAGE SIZE			
				APPR.	1:7,200		13 Nov 2014		26221301	11 X 17			

I:\26221163 SCLNG Studies\10 - Geospatial\10.06 - MXD\2014 Reporting\Wetlands\2014_Wetlands_Mapbook.mxd



LEGEND

HGM Class

- Flat
- Depressional
- Slope

- Lacustrine Fringe
- Riverine
- N/A
- Mapped Streams

2014 Field Data

- Wetland
- Vegetation
- Observation

- Additional Wetlands Mapping
- Aerial Imagery Required
- Pre-Feed Rev A Mile Post (Current)
- Base Route (3/14/2014)

02505007501,000

0100200300

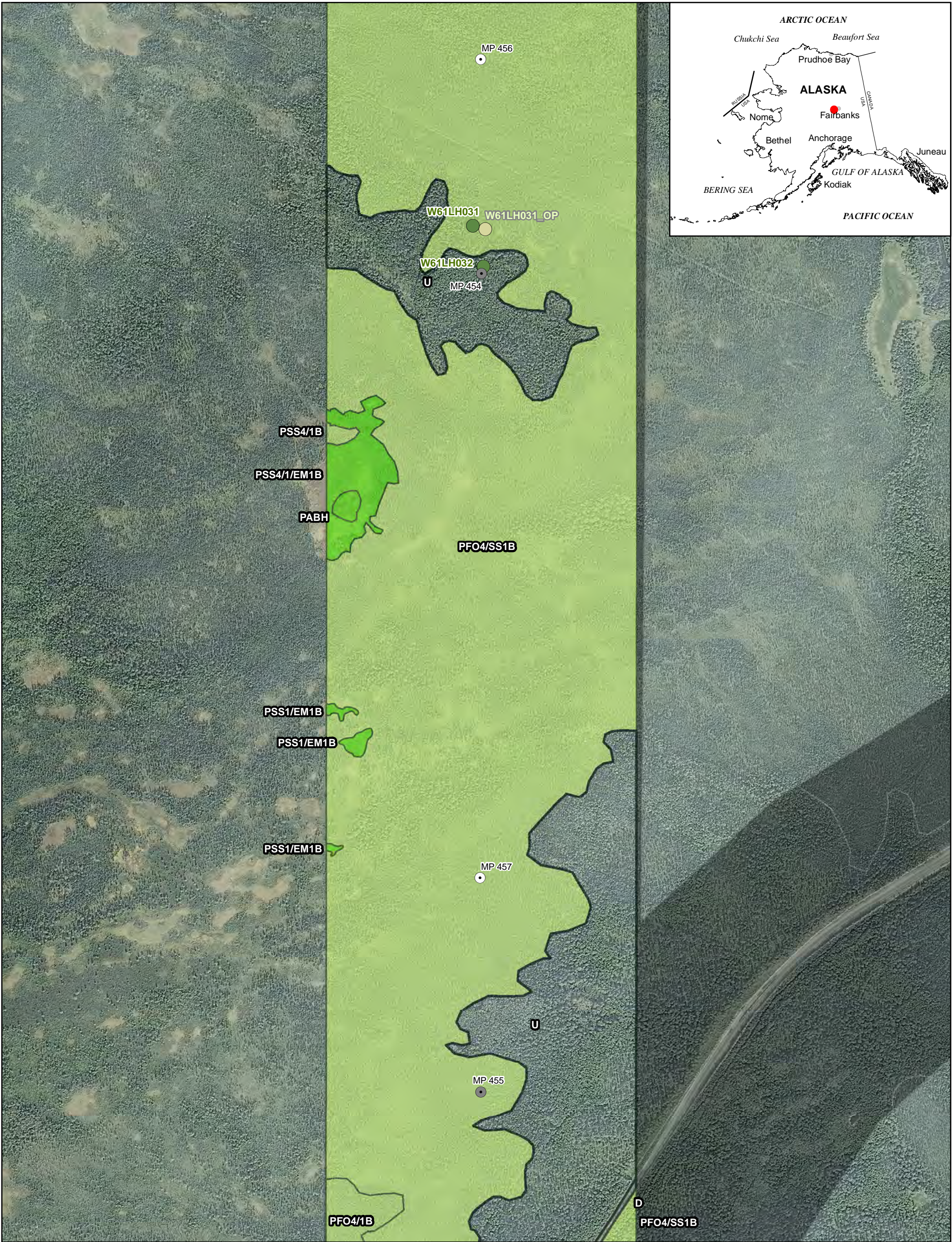
FeetMeters

ALASKA LNG

NOTES:
Concept Information - Confidential. Produced by Alaska LNG team. The information used to create this product is based on the collected data on the date of issue; it is considered reliable only at the scale at which the data was created and the scale at which the map was published. This drawing is solely prepared for use by the contractual Alaska LNG team partners and the Alaska LNG team assumes no liability to any other party for any representations contained in these drawings. This map must be printed/viewed at full scale (100%) in order for the scale to remain correct.

DRAWN TCS		ALASKA LNG 2014 WETLAND MAPPING				
CHECK		PROJECTION	DATUM	CONTRACTOR NAME	MAP NUMBER	REV.
DESIGN TCS		AK 4	NAD83	URS ALASKA	27 of 205	A
APPR.		SCALE	DATE	PROJECT NUMBER	ORIG. PAGE SIZE	
		1:7,200	13 Nov 2014	26221301	11 X 17	

I:\26221163 SCLNG Studies\10 - MXD\2014 Reporting\Wetlands\2014 Wetlands Mapbook.mxd



LEGEND

HGM Class

- Flat
- Depressional
- Slope

- Lacustrine Fringe
- Riverine
- N/A
- Mapped Streams

2014 Field Data

- Wetland
- Vegetation
- Observation

- Additional Wetlands Mapping
- Aerial Imagery Required
- Pre-Feed Rev A Mile Post (Current)
- Base Route (3/14/2014)

02505007501,000

0100200300

FeetMeters

N

ALASKA LNG		DRAWN TCS		ALASKA LNG 2014 WETLAND MAPPING				
NOTES: Concept Information - Confidential. Produced by Alaska LNG team. The information used to create this product is based on the collected data on the date of issue; it is considered reliable only at the scale at which the data was created and the scale at which the map was published. This drawing is solely prepared for use by the contractual Alaska LNG team partners and the Alaska LNG team assumes no liability to any other party for any representations contained in these drawings. This map must be printed/viewed at full scale (100%) in order for the scale to remain correct.		CHECK		PROJECTION	DATUM	CONTRACTOR NAME	MAP NUMBER	REV.
		DESIGN TCS		AK 4	NAD83	URS ALASKA	28 of 205	A
		APPR.		SCALE	DATE	PROJECT NUMBER	ORIG. PAGE SIZE	
				1:7,200	13 Nov 2014	26221301	11 X 17	

I:\26221163 SCLNG Studies\10 - Geospatial\10.06 - MXD\2014 Reporting\Wetlands\2014 Wetlands Mapbook.mxd



LEGEND

HGM Class

Flat

Depressional

Slope

Lacustrine Fringe

Riverine

N/A

Mapped Streams

2014 Field Data

Wetland

Vegetation

Observation

Additional Wetlands Mapping

Aerial Imagery Required

Pre-Feed Rev A Mile Post (Current)

Base Route (3/14/2014)

02505007501,000

0100200300

Feet

Meters

N

ALASKA LNG		DRAWN TCS		ALASKA LNG 2014 WETLAND MAPPING				
NOTES: Concept Information - Confidential. Produced by Alaska LNG team. The information used to create this product is based on the collected data on the date of issue; it is considered reliable only at the scale at which the data was created and the scale at which the map was published. This drawing is solely prepared for use by the contractual Alaska LNG team partners and the Alaska LNG team assumes no liability to any other party for any representations contained in these drawings. This map must be printed/viewed at full scale (100%) in order for the scale to remain correct.		CHECK		PROJECTION	DATUM	CONTRACTOR NAME	MAP NUMBER	REV.
		DESIGN TCS		AK 4	NAD83	URS ALASKA	29 of 205	A
		APPR.		SCALE	DATE	PROJECT NUMBER	ORIG.PAGE SIZE	
				1:7,200	13 Nov 2014	26221301	11 X 17	

I:\26221163 SCLNG Studies\10 - Geospatial\10.06 - MXD\2014 Reporting\Wetlands\2014_Wetlands_Mapbook.mxd



LEGEND

HGM Class

Flat

Depressional

Slope

Lacustrine Fringe

Riverine

N/A

Mapped Streams

2014 Field Data

Wetland

Vegetation

Observation

Additional Wetlands Mapping

Aerial Imagery Required

Pre-Feed Rev A Mile Post (Current)

Base Route (3/14/2014)

02505007501,000

0100200300

Feet

Meters

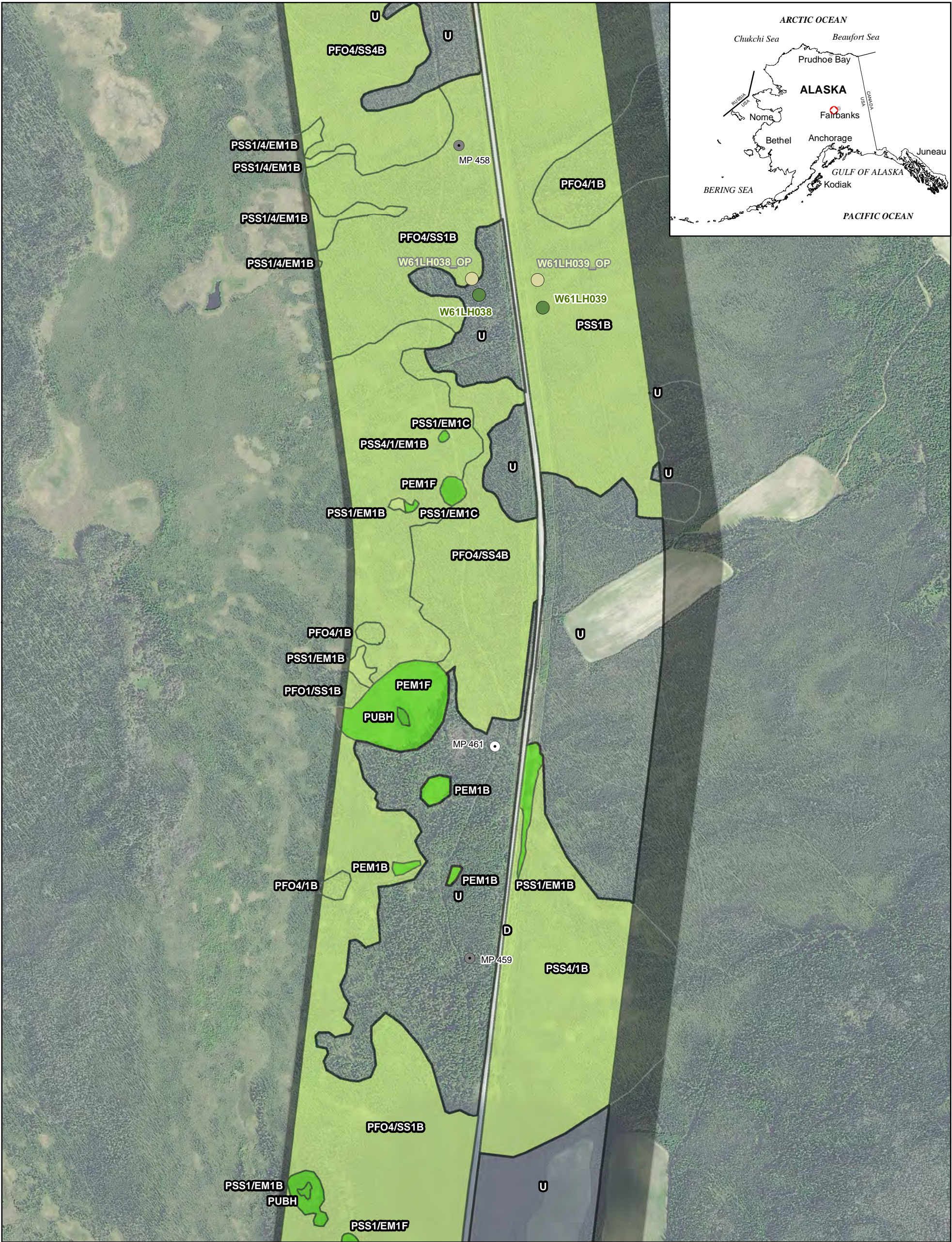
↑

N

ALASKA LNG

NOTES:
Concept Information - Confidential. Produced by Alaska LNG team. The information used to create this product is based on the collected data on the date of issue; it is considered reliable only at the scale at which the data was created and the scale at which the map was published. This drawing is solely prepared for use by the contractual Alaska LNG team partners and the Alaska LNG team assumes no liability to any other party for any representations contained in these drawings. This map must be printed/viewed at full scale (100%) in order for the scale to remain correct.

DRAWN TCS		ALASKA LNG 2014 WETLAND MAPPING				
CHECK		PROJECTION	DATUM	CONTRACTOR NAME	MAP NUMBER	REV.
DESIGN TCS		AK 4	NAD83	URS ALASKA	30 of 205	A
APPR.		SCALE	DATE	PROJECT NUMBER	ORIG.PAGE SIZE	
		1:7,200	13 Nov 2014	26221301	11 X 17	



LEGEND

HGM Class

- Flat
- Depressional
- Slope

- Lacustrine Fringe
- Riverine
- N/A
- Mapped Streams

2014 Field Data

- Wetland
- Vegetation
- Observation

- Additional Wetlands Mapping
- Aerial Imagery Required
- Pre-Feed Rev A Mile Post (Current)
- Base Route (3/14/2014)

02505007501,000

0100200300

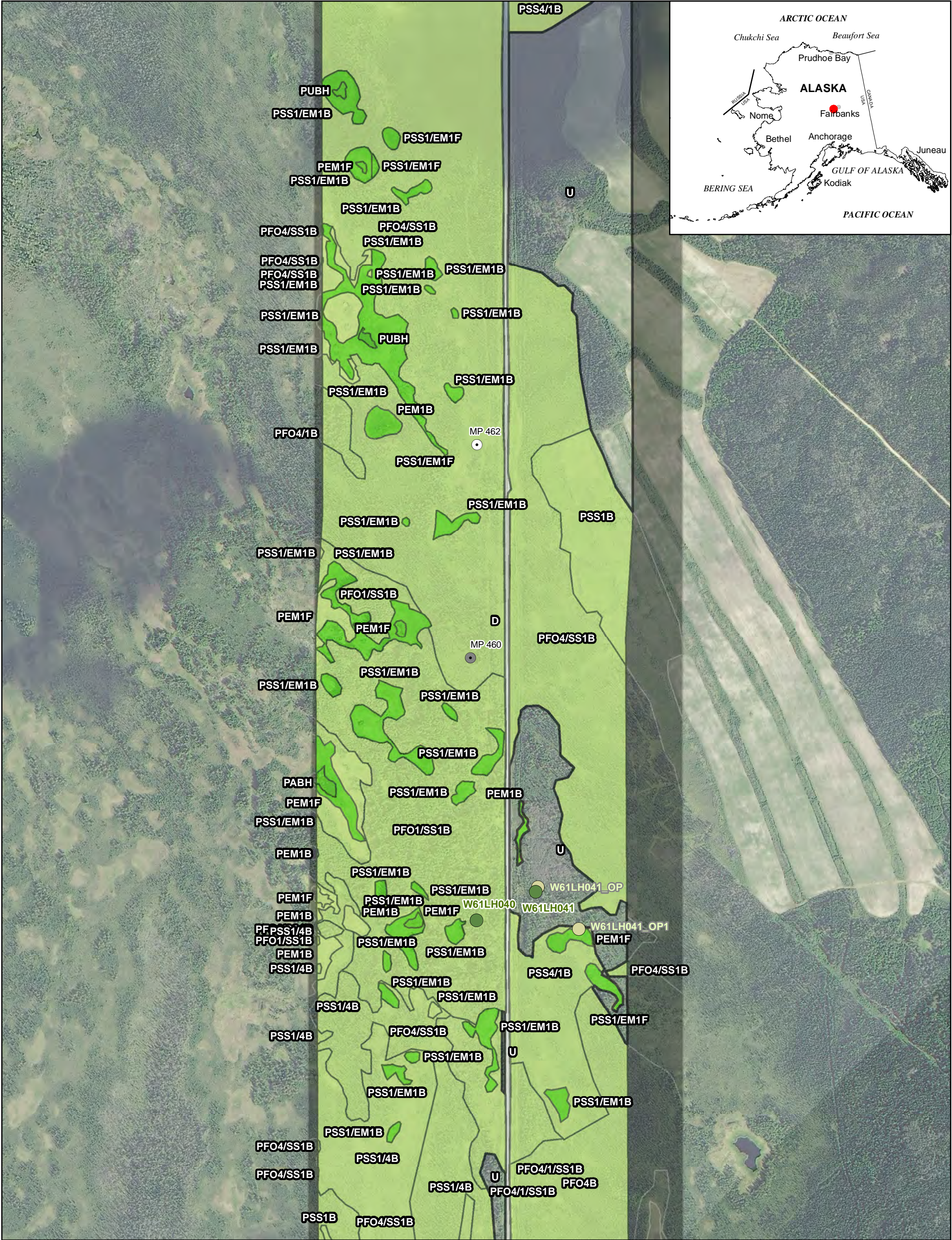
FeetMeters

ALASKA LNG

NOTES:
Concept Information - Confidential. Produced by Alaska LNG team. The information used to create this product is based on the collected data on the date of issue; it is considered reliable only at the scale at which the data was created and the scale at which the map was published. This drawing is solely prepared for use by the contractual Alaska LNG team partners and the Alaska LNG team assumes no liability to any other party for any representations contained in these drawings. This map must be printed/viewed at full scale (100%) in order for the scale to remain correct.

DRAWN TCS		ALASKA LNG 2014 WETLAND MAPPING				
CHECK		PROJECTION	DATUM	CONTRACTOR NAME	MAP NUMBER	REV.
DESIGN TCS		AK 4	NAD83	URS ALASKA	31 of 205	A
APPR.		SCALE	DATE	PROJECT NUMBER	ORIG. PAGE SIZE	
		1:7,200	13 Nov 2014	26221301	11 X 17	

I:\26221163 SCLNG Studies\10 - Geospatial\10.06 - MXD\2014 Reporting\Wetlands\2014 Wetlands Mapbook.mxd



LEGEND

HGM Class

- Flat
- Depressional
- Slope

- Lacustrine Fringe
- Riverine
- N/A
- Mapped Streams

2014 Field Data

- Wetland
- Vegetation
- Observation

- Additional Wetlands Mapping
- Aerial Imagery Required
- Pre-Feed Rev A Mile Post (Current)
- Base Route (3/14/2014)

02505007501,000

0100200300

Feet

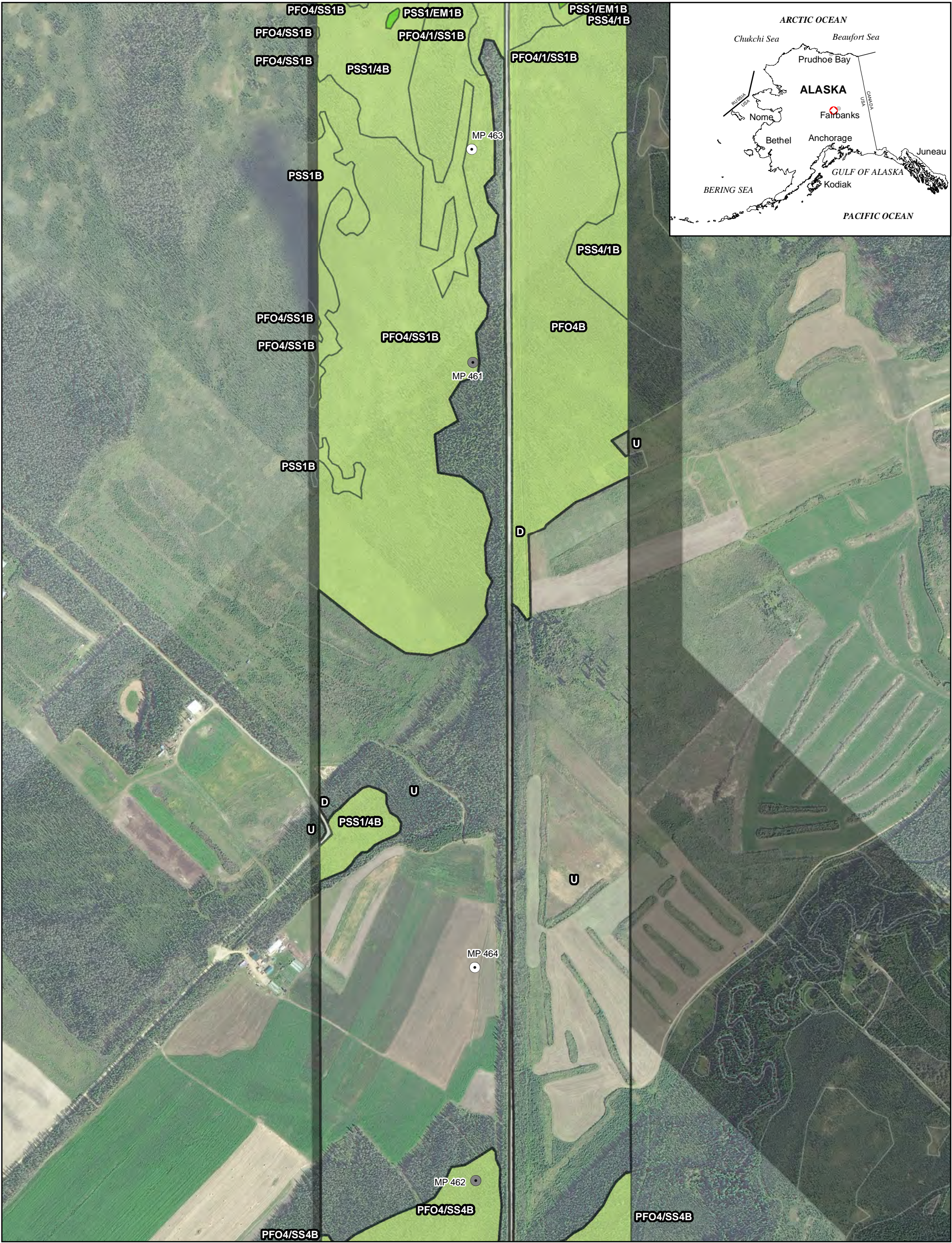
Meters

ALASKA LNG

NOTES:
Concept Information - Confidential. Produced by Alaska LNG team. The information used to create this product is based on the collected data on the date of issue; it is considered reliable only at the scale at which the data was created and the scale at which the map was published. This drawing is solely prepared for use by the contractual Alaska LNG team partners and the Alaska LNG team assumes no liability to any other party for any representations contained in these drawings. This map must be printed/viewed at full scale (100%) in order for the scale to remain correct.

DRAWN TCS		ALASKA LNG 2014 WETLAND MAPPING				
CHECK		PROJECTION	DATUM	CONTRACTOR NAME	MAP NUMBER	REV.
DESIGN TCS		AK 4	NAD83	URS ALASKA	32 of 205	A
APPR.		SCALE	DATE	PROJECT NUMBER	ORIG. PAGE SIZE	
		1:7,200	13 Nov 2014	26221301	11 X 17	

I:\26221163 SCLNG Studies\10 - MXD\2014 Reporting\Wetlands\2014 - Wetlands_Mapbook.mxd



HGM Class

Flat

Depressional

Slope

Lacustrine Fringe

Riverine

N/A

Mapped Streams

2014 Field Data

Wetland

Vegetation

Observation

Additional Wetlands Mapping

Aerial Imagery Required

Pre-Feed Rev A Mile Post (Current)

Base Route (3/14/2014)

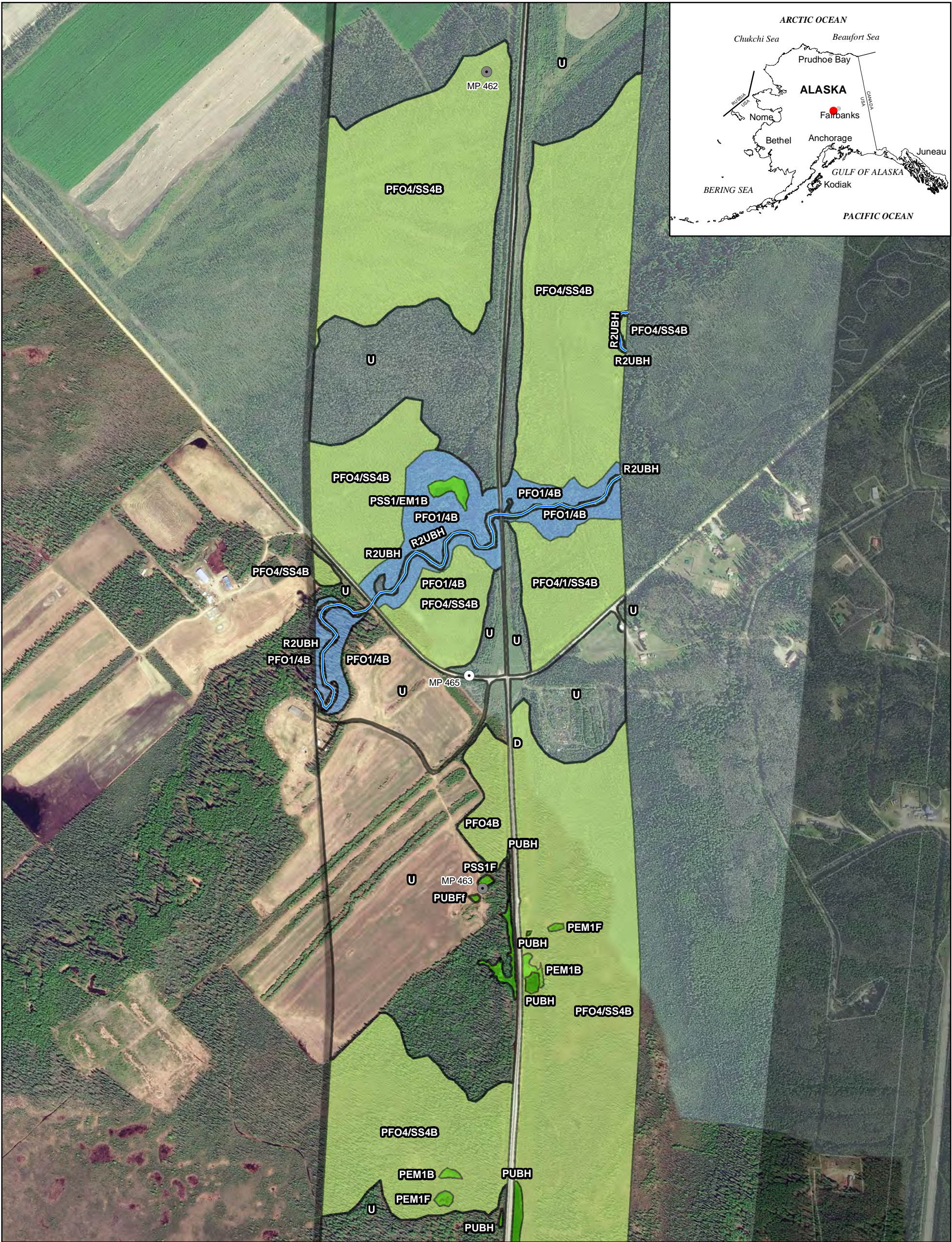
02505007501,000

0100200300

Feet

Meters

ALASKA LNG				ALASKA LNG 2014 WETLAND MAPPING						
<div>NOTES: Concept Information - Confidential. Produced by Alaska LNG team. The information used to create this product is based on the collected data on the date of issue; it is considered reliable only at the scale at which the data was created and the scale at which the map was published. This drawing is solely prepared for use by the contractual Alaska LNG team partners and the Alaska LNG team assumes no liability to any other party for any representations contained in these drawings. This map must be printed/viewed at full scale (100%) in order for the scale to remain correct.</div>				<div>DRAWN TCS</div>	PROJECTION					
				<div>CHECK</div>	DATUM					
				<div>DESIGN TCS</div>	CONTRACTOR NAME					
				<div>APPR.</div>	MAP NUMBER					
AK 4				URS ALASKA						
1:7,200				33 of 205						
13 Nov 2014				A						
26221301				11 X 17						



Flat

Depressional

Slope

Lacustrine Fringe

Riverine

N/A

Mapped Streams

2014 Field Data

Wetland

Vegetation

Observation

Additional Wetlands Mapping

Aerial Imagery Required

Pre-Feed Rev A Mile Post (Current)

Base Route (3/14/2014)

02505007501,000

0100200300

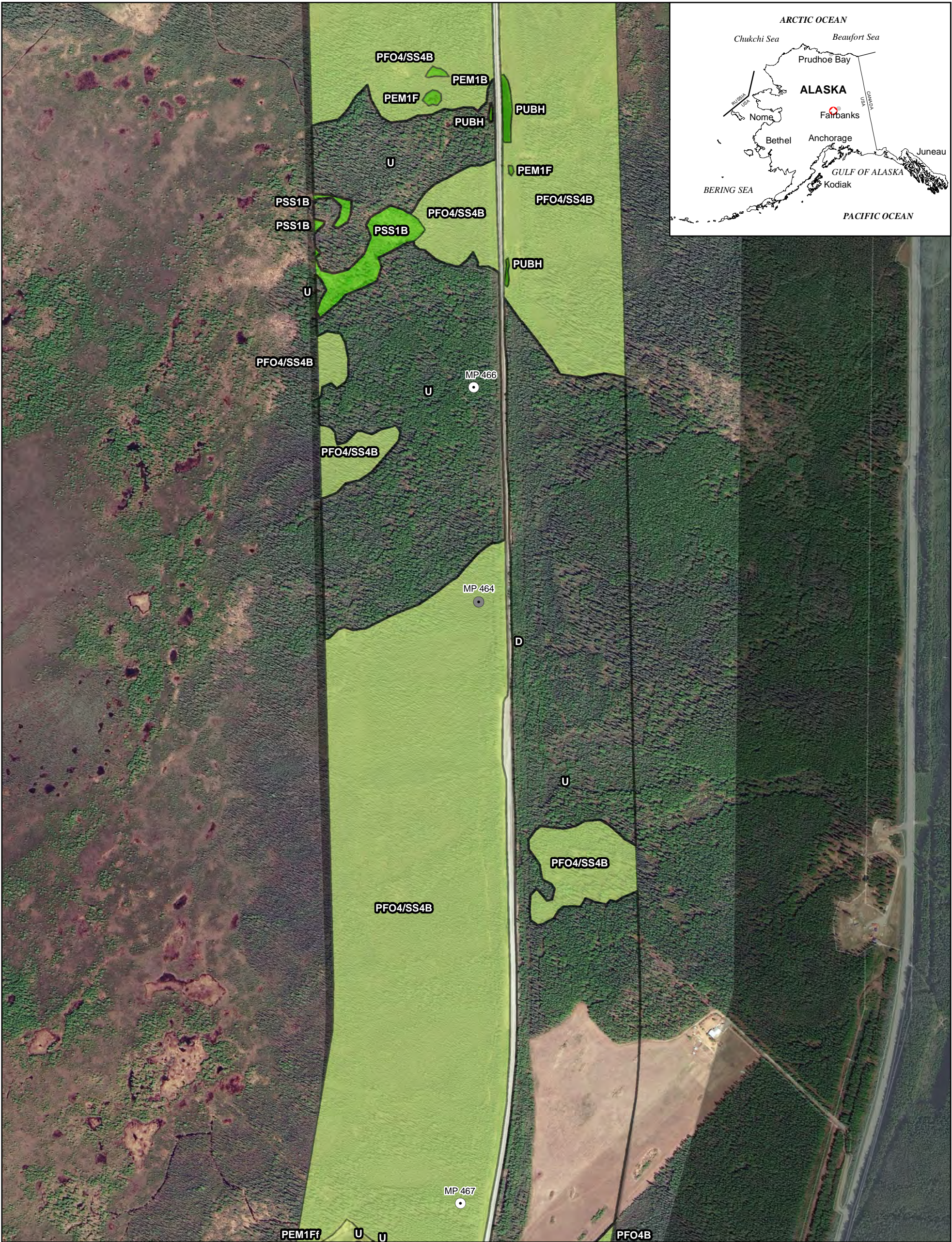
Feet

Meters

N

ALASKA LNG				ALASKA LNG 2014 WETLAND MAPPING			
NOTES: Concept Information - Confidential. Produced by Alaska LNG team. The information used to create this product is based on the collected data on the date of issue; it is considered reliable only at the scale at which the data was created and the scale at which the map was published. This drawing is solely prepared for use by the contractual Alaska LNG team partners and the Alaska LNG team assumes no liability to any other party for any representations contained in these drawings. This map must be printed/viewed at full scale (100%) in order for the scale to remain correct.				DRAWN TCS	PROJECTION		
				CHECK	AK 4		
				DESIGN TCS	NAD83		
				APPR.	URS ALASKA		
					MAP NUMBER		
					34 of 205		
					REV.		
					A		
					SCALE		
					1:7,200		
					DATE		
					13 Nov 2014		
					PROJECT NUMBER		
					26221301		
					ORIG. PAGE SIZE		
					11 X 17		

I:\26221163 SCLNG Studies\10 - MXD\2014 Reporting\Wetlands\2014_Wetlands_Mapbook.mxd



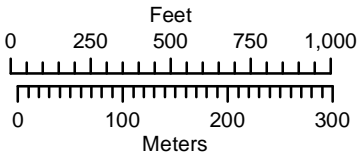
LEGEND

HGM Class

- Flat
- Depressional
- Slope
- Lacustrine Fringe
- Riverine
- N/A
- Mapped Streams

2014 Field Data

- Wetland
- Vegetation
- Observation
- Additional Wetlands Mapping
- Aerial Imagery Required
- Pre-Feed Rev A Mile Post (Current)
- Base Route (3/14/2014)



ALASKA LNG

NOTES:
Concept Information - Confidential. Produced by Alaska LNG team. The information used to create this product is based on the collected data on the date of issue; it is considered reliable only at the scale at which the data was created and the scale at which the map was published. This drawing is solely prepared for use by the contractual Alaska LNG team partners and the Alaska LNG team assumes no liability to any other party for any representations contained in these drawings. This map must be printed/viewed at full scale (100%) in order for the scale to remain correct.

DRAWN TCS		ALASKA LNG 2014 WETLAND MAPPING				
CHECK		PROJECTION	DATUM	CONTRACTOR NAME	MAP NUMBER	REV.
DESIGN TCS		AK 4	NAD83	URS ALASKA	35 of 205	A
APPR.		SCALE	DATE	PROJECT NUMBER	ORIG.PAGE SIZE	
		1:7,200	13 Nov 2014	26221301	11 X 17	

I:\26221163 SCLNG Studies\10 - MXD\2014 Reporting\Wetlands\2014 Wetlands Mapbook.mxd



LEGEND

HGM Class

- Flat
- Depressional
- Slope

- Lacustrine Fringe
- Riverine
- N/A
- Mapped Streams

2014 Field Data

- Wetland
- Vegetation
- Observation

- Additional Wetlands Mapping
- Aerial Imagery Required
- Pre-Feed Rev A Mile Post (Current)
- Base Route (3/14/2014)

02505007501,000

0100200300

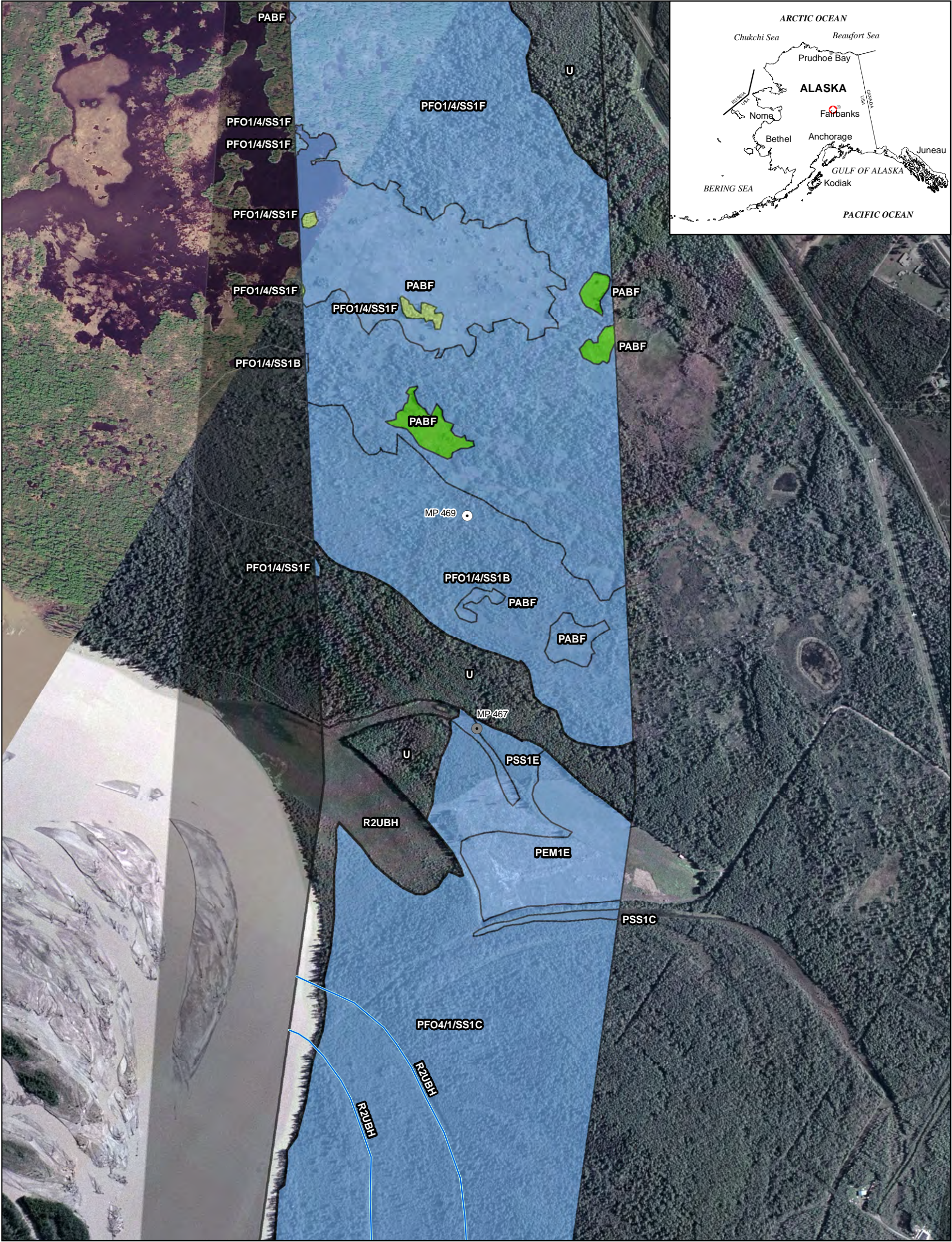
FeetMeters

ALASKA LNG

NOTES:
Concept Information - Confidential. Produced by Alaska LNG team. The information used to create this product is based on the collected data on the date of issue; it is considered reliable only at the scale at which the data was created and the scale at which the map was published. This drawing is solely prepared for use by the contractual Alaska LNG team partners and the Alaska LNG team assumes no liability to any other party for any representations contained in these drawings. This map must be printed/viewed at full scale (100%) in order for the scale to remain correct.

DRAWN TCS		ALASKA LNG 2014 WETLAND MAPPING				
CHECK		PROJECTION	DATUM	CONTRACTOR NAME	MAP NUMBER	REV.
DESIGN TCS		AK 4	NAD83	URS ALASKA	36 of 205	A
APPR.		SCALE	DATE	PROJECT NUMBER	ORIG.PAGE SIZE	
		1:7,200	13 Nov 2014	26221301	11 X 17	

I:\26221163 SCLNG Studies\10 - MXD\2014 Reporting\Wetlands\2014_Wetlands_Mapbook.mxd



LEGEND

HGM Class

- Flat
- Depressional
- Slope

- Lacustrine Fringe
- Riverine
- N/A
- Mapped Streams

2014 Field Data

- Wetland
- Vegetation
- Observation

- Additional Wetlands Mapping
- Aerial Imagery Required
- Pre-Feed Rev A Mile Post (Current)
- Base Route (3/14/2014)

02505007501,000

0100200300

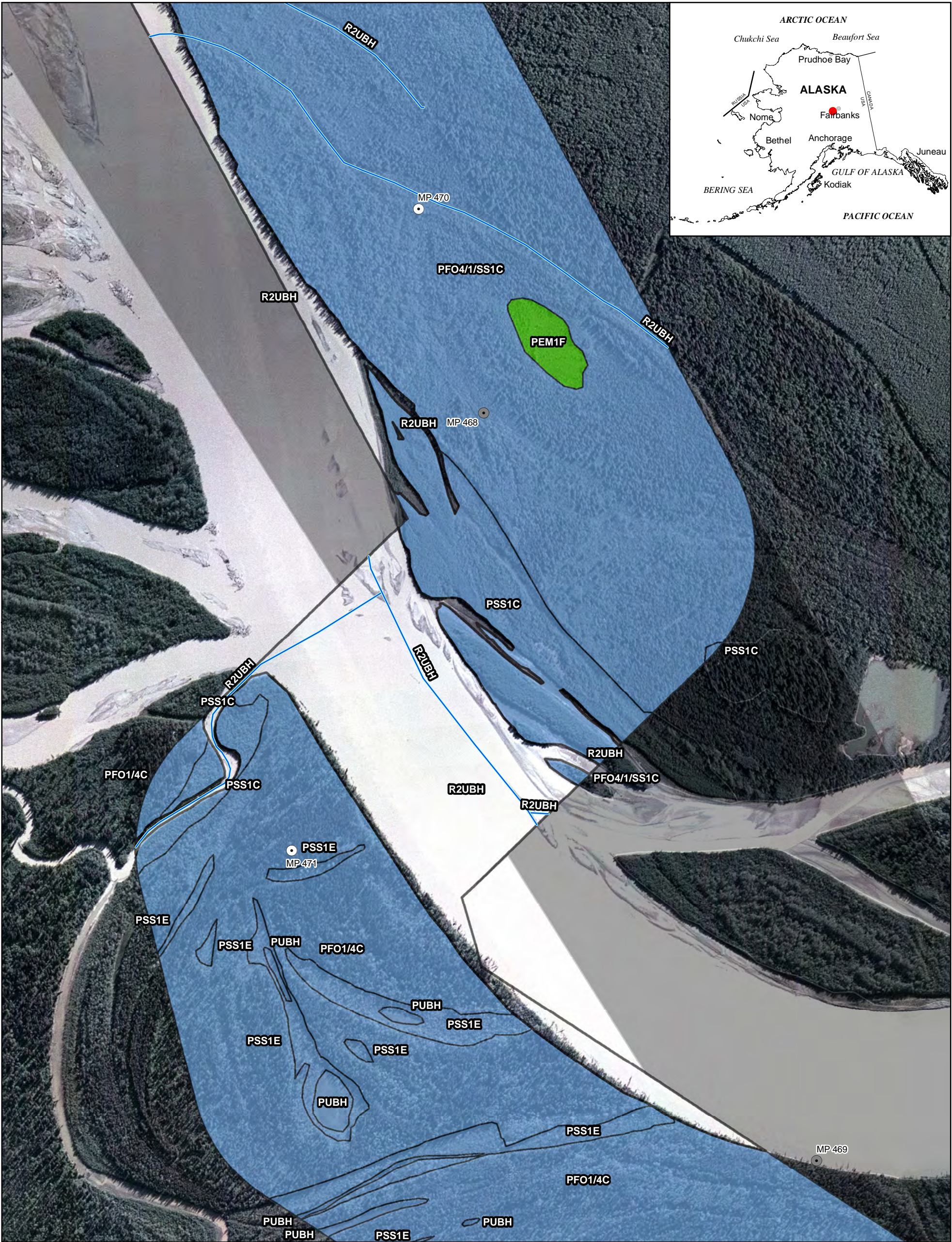
Feet

Meters

ALASKA LNG

NOTES:
Concept Information - Confidential. Produced by Alaska LNG team. The information used to create this product is based on the collected data on the date of issue; it is considered reliable only at the scale at which the data was created and the scale at which the map was published. This drawing is solely prepared for use by the contractual Alaska LNG team partners and the Alaska LNG team assumes no liability to any other party for any representations contained in these drawings. This map must be printed/viewed at full scale (100%) in order for the scale to remain correct.

DRAWN TCS		ALASKA LNG 2014 WETLAND MAPPING				
CHECK		PROJECTION	DATUM	CONTRACTOR NAME	MAP NUMBER	REV.
DESIGN TCS		AK 4	NAD83	URS ALASKA	37 of 205	A
APPR.		SCALE	DATE	PROJECT NUMBER	ORIG. PAGE SIZE	
		1:7,200	13 Nov 2014	26221301	11 X 17	



LEGEND

HGM Class

Flat

Depressional

Slope

Lacustrine Fringe

Riverine

N/A

Mapped Streams

2014 Field Data

Wetland

Vegetation

Observation

Additional Wetlands Mapping

Aerial Imagery Required

Pre-Feed Rev A Mile Post (Current)

Base Route (3/14/2014)

02505007501,000

0100200300

Feet

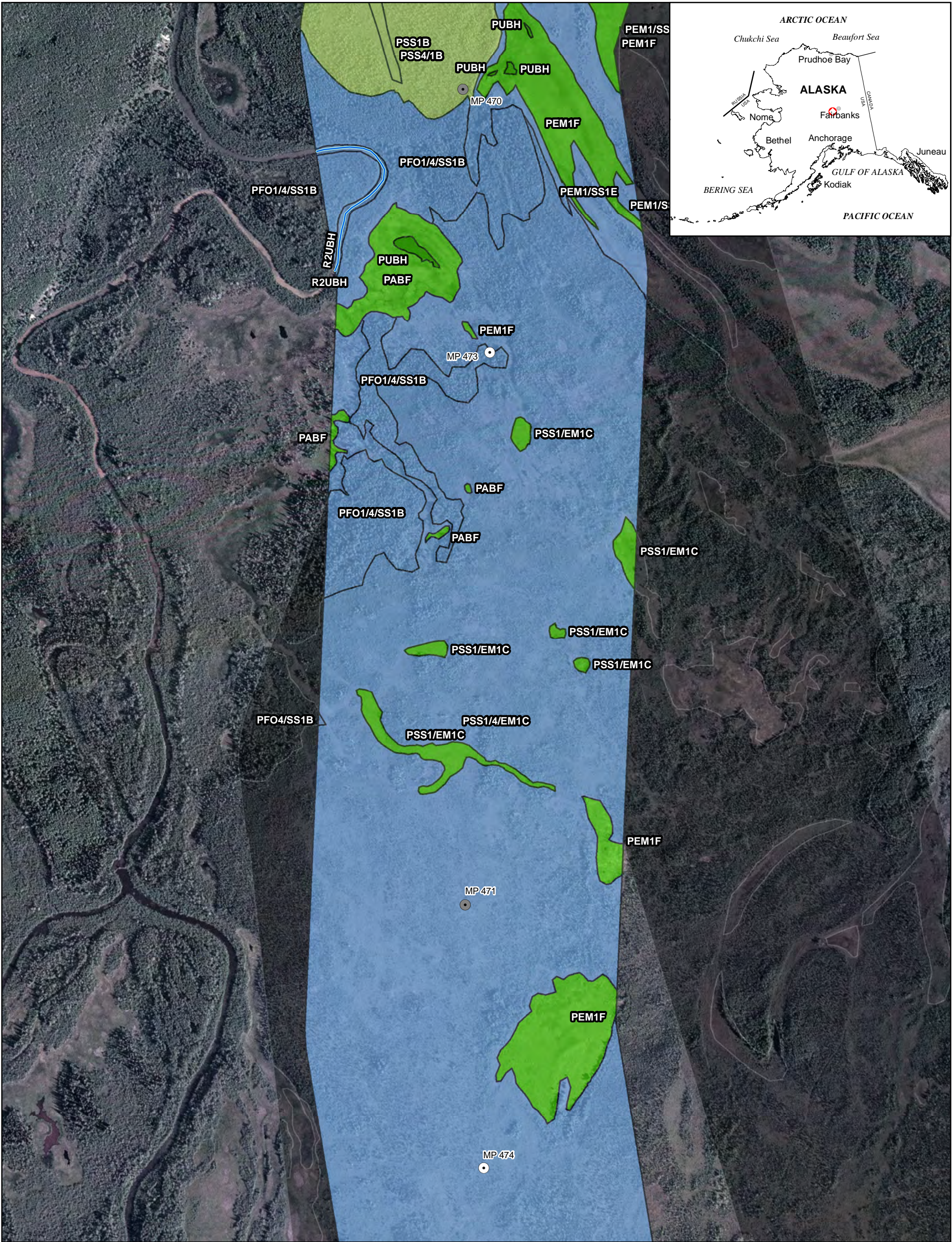
Meters

z

ALASKA LNG

NOTES:
Concept Information - Confidential. Produced by Alaska LNG team. The information used to create this product is based on the collected data on the date of issue; it is considered reliable only at the scale at which the data was created and the scale at which the map was published. This drawing is solely prepared for use by the contractual Alaska LNG team partners and the Alaska LNG team assumes no liability to any other party for any representations contained in these drawings. This map must be printed/viewed at full scale (100%) in order for the scale to remain correct.

DRAWN TCS		ALASKA LNG 2014 WETLAND MAPPING				
CHECK		PROJECTION	DATUM	CONTRACTOR NAME	MAP NUMBER	REV.
DESIGN TCS		AK 4	NAD83	URS ALASKA	38 of 205	A
APPR.		SCALE	DATE	PROJECT NUMBER	ORIG.PAGE SIZE	
		1:7,200	13 Nov 2014	26221301	11 X 17	



LEGEND

HGM Class

Flat

Depressional

Slope

Lacustrine Fringe

Riverine

N/A

Mapped Streams

2014 Field Data

Wetland

Vegetation

Observation

Additional Wetlands Mapping

Aerial Imagery Required

Pre-Feed Rev A Mile Post (Current)

Base Route (3/14/2014)

02505007501,000

0100200300

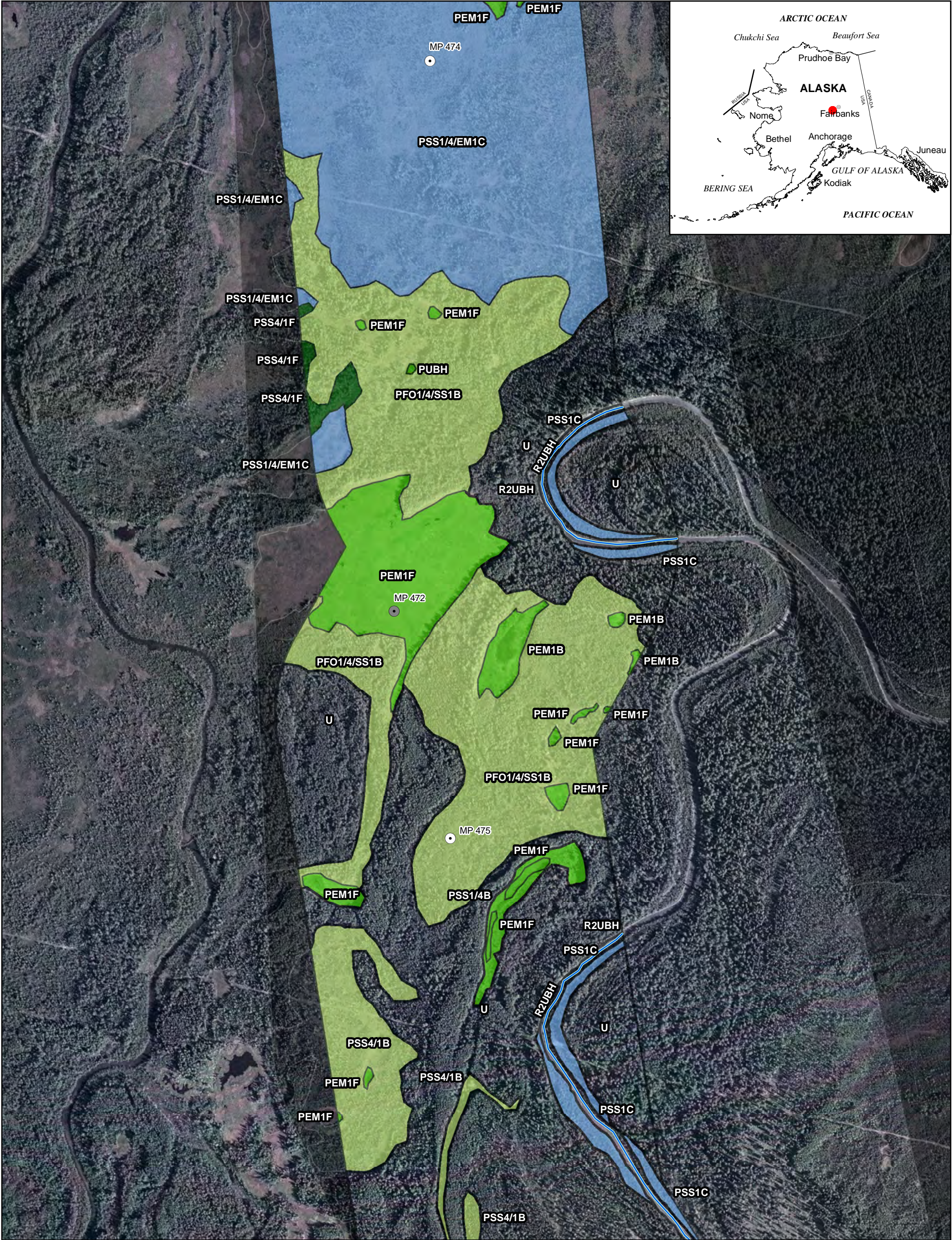
Feet

Meters

N

ALASKA LNG				ALASKA LNG 2014 WETLAND MAPPING					
NOTES: Concept Information - Confidential. Produced by Alaska LNG team. The information used to create this product is based on the collected data on the date of issue; it is considered reliable only at the scale at which the data was created and the scale at which the map was published. This drawing is solely prepared for use by the contractual Alaska LNG team partners and the Alaska LNG team assumes no liability to any other party for any representations contained in these drawings. This map must be printed/viewed at full scale (100%) in order for the scale to remain correct.				<div>DRAWN TCS</div> <div>CHECK</div> <div>DESIGN TCS</div> <div>APPR</div>	PROJECTION AK 4	DATUM NAD83	CONTRACTOR NAME URS ALASKA	MAP NUMBER 40 of 205	REV. A
				SCALE 1:7,200	DATE 13 Nov 2014	PROJECT NUMBER 26221301	ORIG.PAGE SIZE 11 X 17		

I:\26221\63 SCLNG Studies\10 - Geospatial\10.06 - MXD\2014 Reporting\Wetlands\2014_Wetlands_Mapbook.mxd



LEGEND

HGM Class

- Flat
- Depressional
- Slope

- Lacustrine Fringe
- Riverine
- N/A
- Mapped Streams

2014 Field Data

- Wetland
- Vegetation
- Observation

- Additional Wetlands Mapping
- Aerial Imagery Required
- Pre-Feed Rev A Mile Post (Current)
- Base Route (3/14/2014)

02505007501,000

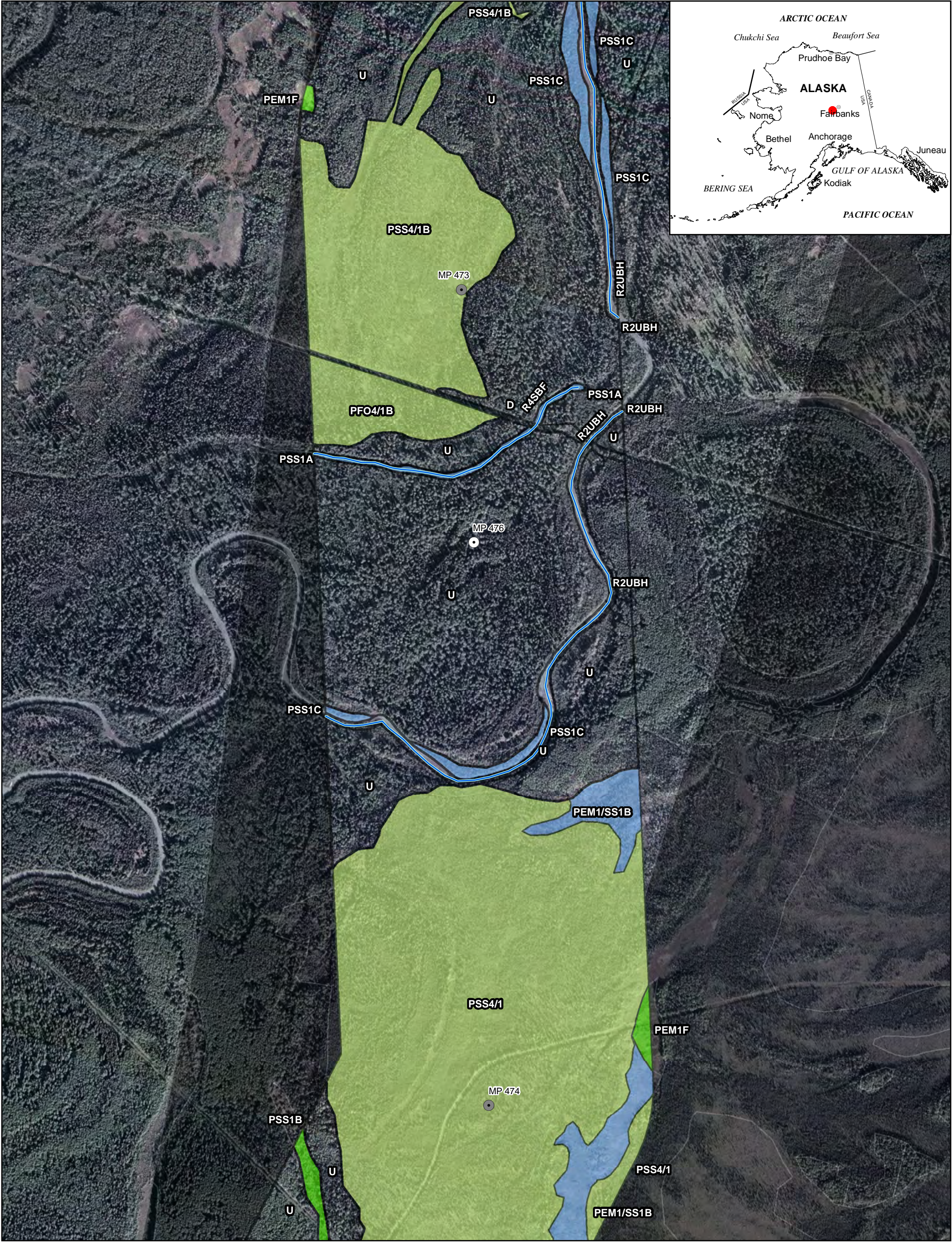
0100200300

FeetMeters

N

ALASKA LNG				ALASKA LNG 2014 WETLAND MAPPING				
NOTES: Concept Information - Confidential. Produced by Alaska LNG team. The information used to create this product is based on the collected data on the date of issue; it is considered reliable only at the scale at which the data was created and the scale at which the map was published. This drawing is solely prepared for use by the contractual Alaska LNG team partners and the Alaska LNG team assumes no liability to any other party for any representations contained in these drawings. This map must be printed/viewed at full scale (100%) in order for the scale to remain correct.				DRAWN TCS	PROJECTION			
				CHECK	AK 4			
				DESIGN TCS	NAD83			
				APPR.	URS ALASKA			
				SCALE	DATE		PROJECT NUMBER	MAP NUMBER
				1:7,200	13 Nov 2014		26221301	41 of 205
							ORIG. PAGE SIZE	REV.
							11 X 17	A

I:\26221163 SCLNG Studies\10 - Geospatial\10.06 - MXD\2014 Reporting\Wetlands\2014_Wetlands_Mapbook.mxd



LEGEND

HGM Class

- Flat
- Depressional
- Slope

- Lacustrine Fringe
- Riverine
- N/A
- Mapped Streams

2014 Field Data

- Wetland
- Vegetation
- Observation

- Additional Wetlands Mapping
- Aerial Imagery Required
- Pre-Feed Rev A Mile Post (Current)
- Base Route (3/14/2014)

02505007501,000

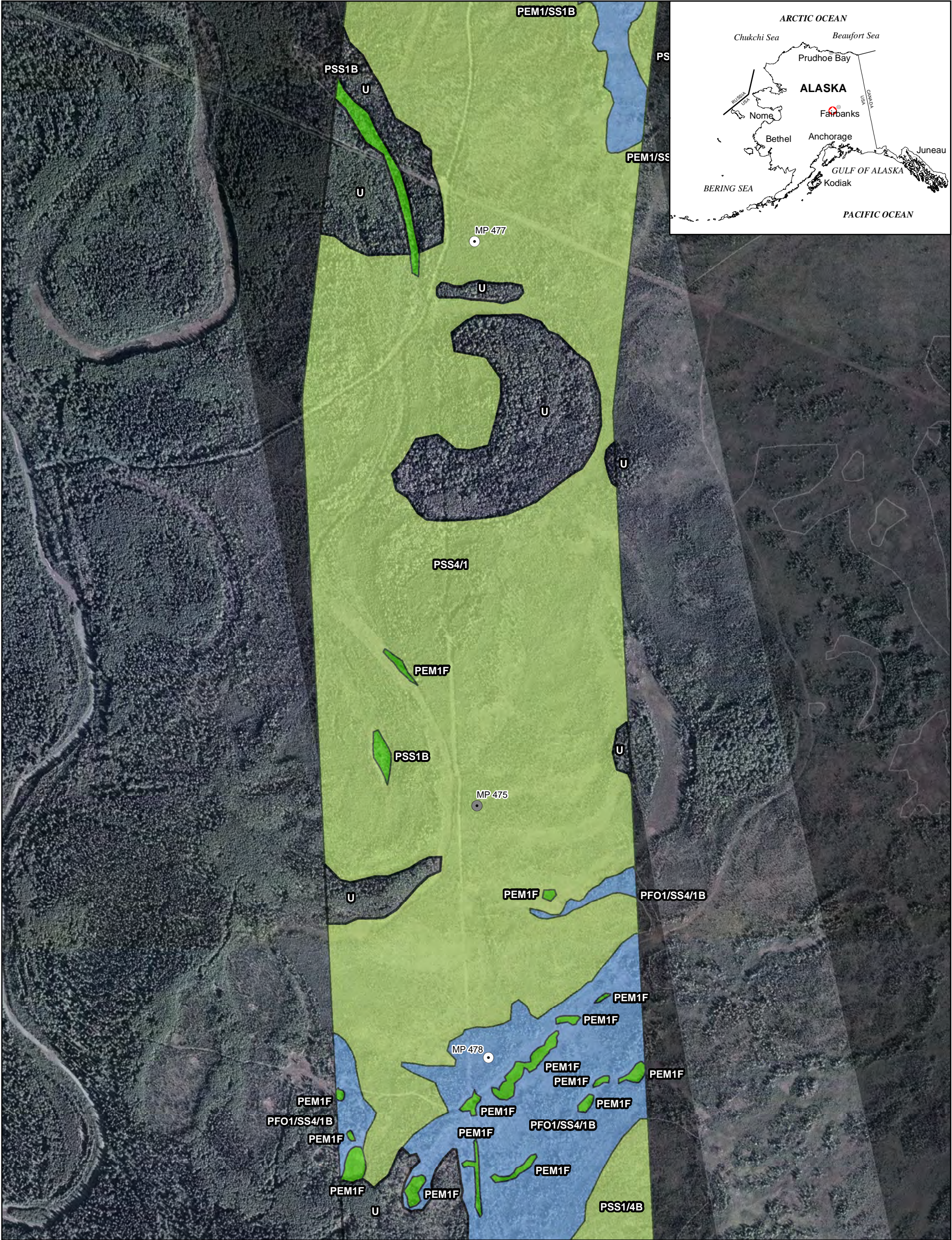
0100200300

FeetMeters

N

ALASKA LNG				ALASKA LNG 2014 WETLAND MAPPING			
NOTES: Concept Information - Confidential. Produced by Alaska LNG team. The information used to create this product is based on the collected data on the date of issue; it is considered reliable only at the scale at which the data was created and the scale at which the map was published. This drawing is solely prepared for use by the contractual Alaska LNG team partners and the Alaska LNG team assumes no liability to any other party for any representations contained in these drawings. This map must be printed/viewed at full scale (100%) in order for the scale to remain correct.				DRAWN TCS	PROJECTION		
				CHECK	AK 4		
				DESIGN TCS	NAD83		
				APPR.	URS ALASKA		
				SCALE	1:7,200		
				DATE	13 Nov 2014		
				PROJECT NUMBER	26221301		
				ORIG. PAGE SIZE	11 X 17		
				MAP NUMBER	42 of 205		
				REV.	A		

I:\26221163 SCLNG Studies\10 - Geospatial\10.06 - MXD\2014 Reporting\Wetlands\2014_Wetlands_Mapbook.mxd



Flat

Depressional

Slope

Lacustrine Fringe

Riverine

N/A

Mapped Streams

2014 Field Data

Wetland

Vegetation

Observation

Additional Wetlands Mapping

Aerial Imagery Required

Pre-Feed Rev A Mile Post (Current)

Base Route (3/14/2014)

02505007501,000

0100200300

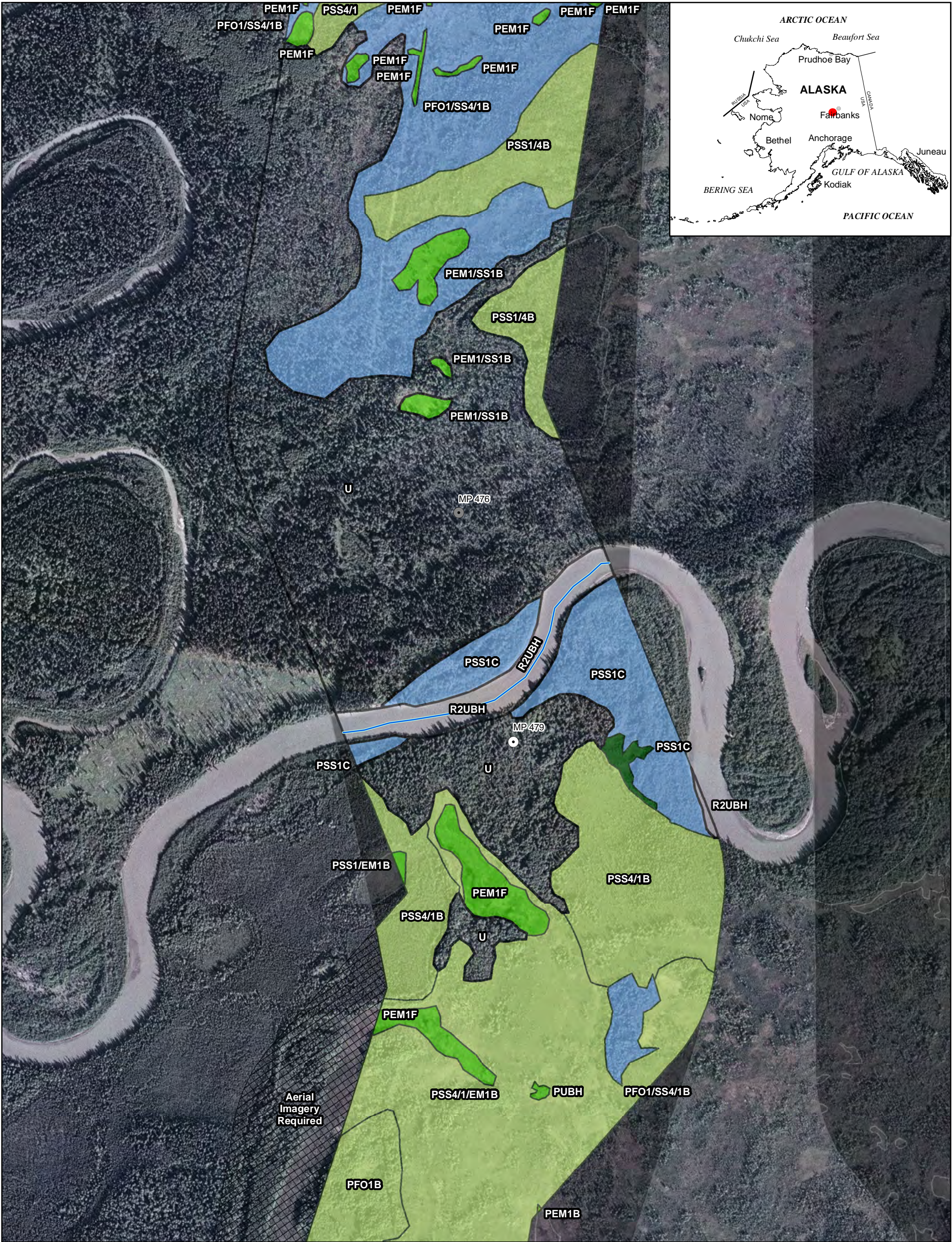
Feet

Meters

N

ALASKA LNG				ALASKA LNG 2014 WETLAND MAPPING			
<div>NOTES: Concept Information - Confidential. Produced by Alaska LNG team. The information used to create this product is based on the collected data on the date of issue; it is considered reliable only at the scale at which the data was created and the scale at which the map was published. This drawing is solely prepared for use by the contractual Alaska LNG team partners and the Alaska LNG team assumes no liability to any other party for any representations contained in these drawings. This map must be printed/viewed at full scale (100%) in order for the scale to remain correct.</div>				<div>DRAWN TCS</div>	PROJECTION		
				<div>CHECK</div>	AK 4		
				<div>DESIGN TCS</div>	NAD83		
				<div>APPR.</div>	URS ALASKA		
				SCALE	DATE	PROJECT NUMBER	MAP NUMBER
				1:7,200	13 Nov 2014	26221301	43 of 205
						ORIG.PAGE SIZE	REV.
						11 X 17	A

I:\26221163 SCLNG Studies\10 - MXD\2014 Reporting\Wetlands\2014_Wetlands_Mapbook.mxd



Flat

Depressional

Slope

Lacustrine Fringe

Riverine

N/A

Mapped Streams

Wetland

Vegetation

Observation

Additional Wetlands Mapping

Aerial Imagery Required

Pre-Feed Rev A Mile Post (Current)

Base Route (3/14/2014)

LEGEND

HGM Class

2014 Field Data

0 250 500 750 1,000

0 100 200 300

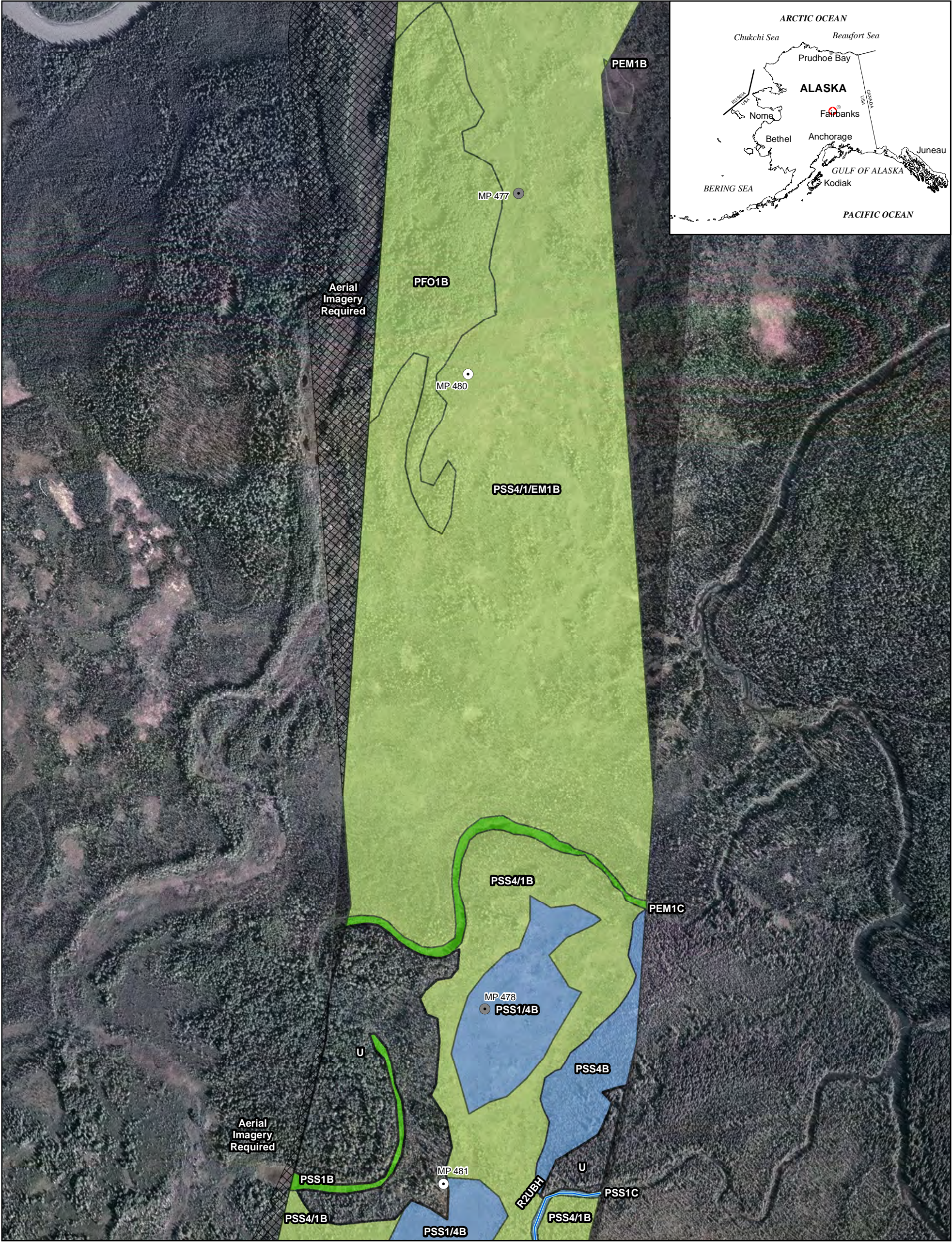
Feet

Meters

N

ALASKA LNG				ALASKA LNG 2014 WETLAND MAPPING			
NOTES: Concept Information - Confidential. Produced by Alaska LNG team. The information used to create this product is based on the collected data on the date of issue; it is considered reliable only at the scale at which the data was created and the scale at which the map was published. This drawing is solely prepared for use by the contractual Alaska LNG team partners and the Alaska LNG team assumes no liability to any other party for any representations contained in these drawings. This map must be printed/viewed at full scale (100%) in order for the scale to remain correct.				DRAWN TCS	PROJECTION		
				CHECK	AK 4		
				DESIGN TCS	NAD83		
				APPR.	URS ALASKA		
				SCALE	MAP NUMBER		
				1:7,200	44 of 205		
				DATE	REV.		
				13 Nov 2014	A		
				PROJECT NUMBER			
				26221301			
				ORIG.PAGE SIZE			
				11 X 17			

I:\26221163 SCLNG Studies\10 - MXD\2014 Reporting\Wetlands\2014_Wetlands_Mapbook.mxd



LEGEND

HGM Class

- Flat
- Depressional
- Slope

- Lacustrine Fringe
- Riverine
- N/A
- Mapped Streams

2014 Field Data

- Wetland
- Vegetation
- Observation

- Additional Wetlands Mapping
- Aerial Imagery Required
- Pre-Feed Rev A Mile Post (Current)
- Base Route (3/14/2014)

02505007501,000

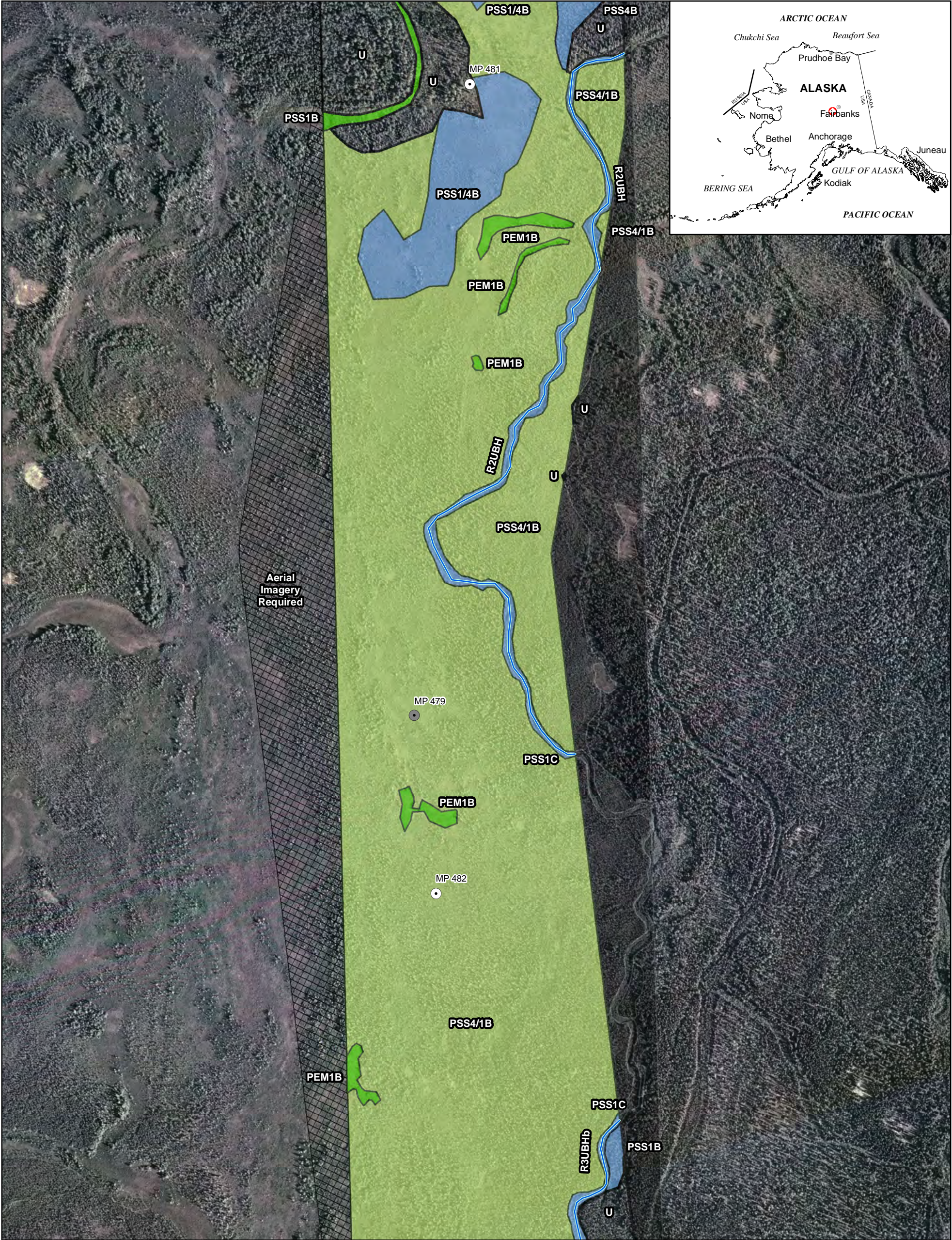
0100200300

FeetMeters

N

ALASKA LNG				ALASKA LNG 2014 WETLAND MAPPING				
<div>NOTES: Concept Information - Confidential. Produced by Alaska LNG team. The information used to create this product is based on the collected data on the date of issue; it is considered reliable only at the scale at which the data was created and the scale at which the map was published. This drawing is solely prepared for use by the contractual Alaska LNG team partners and the Alaska LNG team assumes no liability to any other party for any representations contained in these drawings. This map must be printed/viewed at full scale (100%) in order for the scale to remain correct.</div>				<div>DRAWN TCS</div>	PROJECTION			
				<div>CHECK</div>	AK 4			
				<div>DESIGN TCS</div>	NAD83			
				<div>APPR.</div>	CONTRACTOR NAME			
					URS ALASKA			
					MAP NUMBER			
					45 of 205			
					REV.			
					A			
					SCALE			
					1:7,200			
					DATE			
					13 Nov 2014			
					PROJECT NUMBER			
					26221301			
					ORIG. PAGE SIZE			
					11 X 17			

I:\26221163 SCLNG Studies\10 - Geospatial\10.06 - MXD\2014 Reporting\Wetlands\2014_Wetlands_Mapbook.mxd

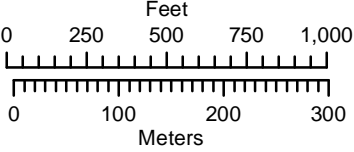


LEGEND

- HGM Class**

 - Flat
 - Depressional
 - Slope
- Lacustrine Fringe
 - Riverine
 - N/A
 - Mapped Streams
- 2014 Field Data**

 - Wetland
 - Vegetation
 - Observation
- Additional Wetlands Mapping
 - Aerial Imagery Required
 - Pre-Feed Rev A Mile Post (Current)
 - Base Route (3/14/2014)



ALASKA LNG

NOTES:
Concept Information - Confidential. Produced by Alaska LNG team. The information used to create this product is based on the collected data on the date of issue; it is considered reliable only at the scale at which the data was created and the scale at which the map was published. This drawing is solely prepared for use by the contractual Alaska LNG team partners and the Alaska LNG team assumes no liability to any other party for any representations contained in these drawings. This map must be printed/viewed at full scale (100%) in order for the scale to remain correct.

DRAWN TCS		ALASKA LNG 2014 WETLAND MAPPING				
CHECK		PROJECTION	DATUM	CONTRACTOR NAME	MAP NUMBER	REV.
DESIGN TCS		AK 4	NAD83	URS ALASKA	46 of 205	A
APPR.		SCALE	DATE	PROJECT NUMBER	ORIG. PAGE SIZE	
		1:7,200	13 Nov 2014	26221301	11 X 17	



LEGEND

HGM Class

Flat

Depressional

Slope

Lacustrine Fringe

Riverine

N/A

Mapped Streams

2014 Field Data

Wetland

Vegetation

Observation

Additional Wetlands Mapping

Aerial Imagery Required

Pre-Feed Rev A Mile Post (Current)

Base Route (3/14/2014)

02505007501,000

0100200300

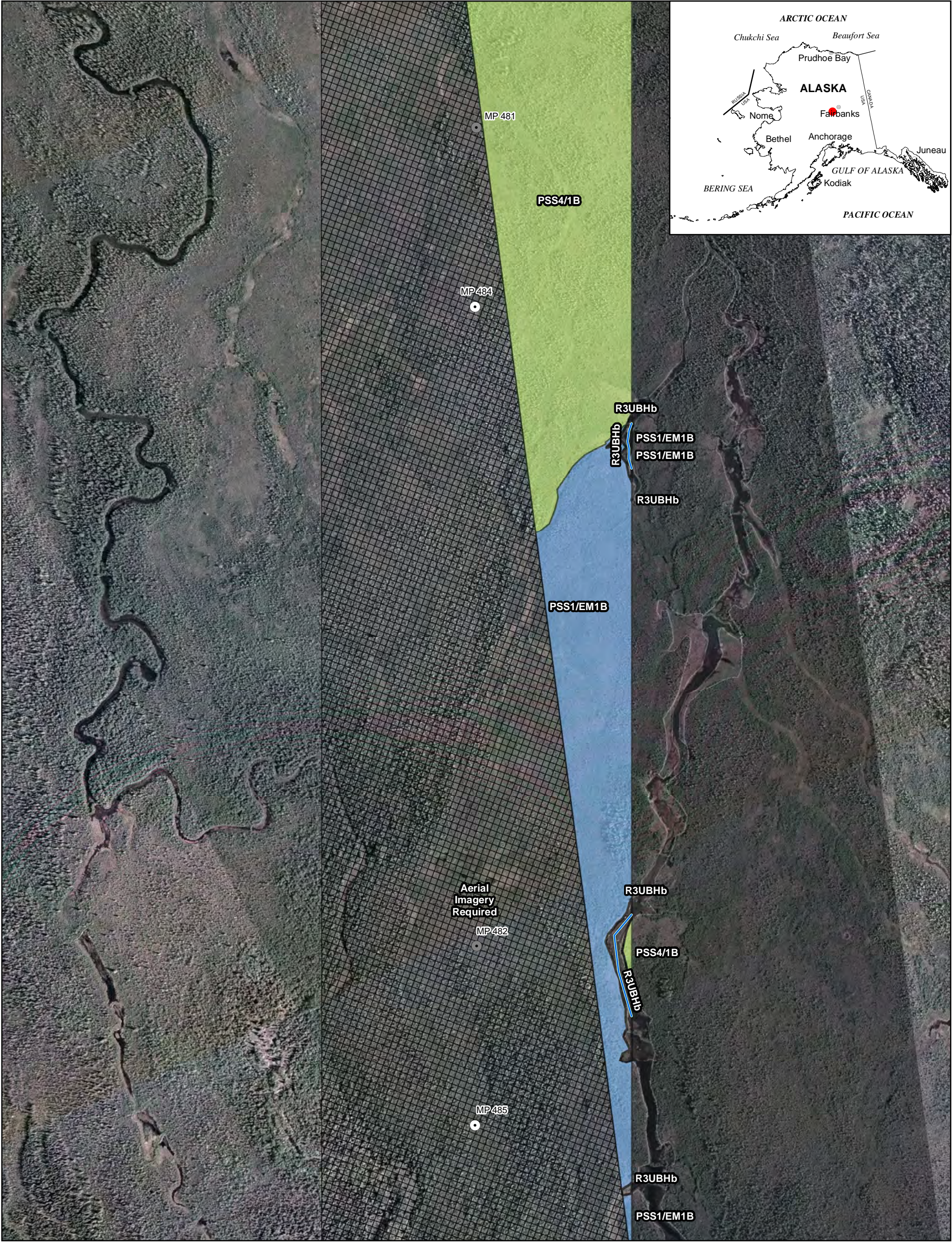
Feet

Meters

N

ALASKA LNG		DRAWN TCS		ALASKA LNG 2014 WETLAND MAPPING				
<div>NOTES: Concept Information - Confidential. Produced by Alaska LNG team. The information used to create this product is based on the collected data on the date of issue; it is considered reliable only at the scale at which the data was created and the scale at which the map was published. This drawing is solely prepared for use by the contractual Alaska LNG team partners and the Alaska LNG team assumes no liability to any other party for any representations contained in these drawings. This map must be printed/viewed at full scale (100%) in order for the scale to remain correct.</div>		CHECK		PROJECTION	DATUM	CONTRACTOR NAME	MAP NUMBER	REV.
		DESIGN TCS		AK 4	NAD83	URS ALASKA	47 of 205	A
		APPR.		SCALE	DATE	PROJECT NUMBER	ORIG.PAGE SIZE	
				1:7,200	13 Nov 2014	26221301	11 X 17	

I:\26221163 SCLNG Studies\10 - MXD\2014 Reporting\Wetlands\2014_Wetlands_Mapbook.mxd



LEGEND

HGM Class

- Flat
- Depressional
- Slope

- Lacustrine Fringe
- Riverine
- N/A
- Mapped Streams

2014 Field Data

- Wetland
- Vegetation
- Observation

- Additional Wetlands Mapping
- Aerial Imagery Required
- Pre-Feed Rev A Mile Post (Current)
- Base Route (3/14/2014)

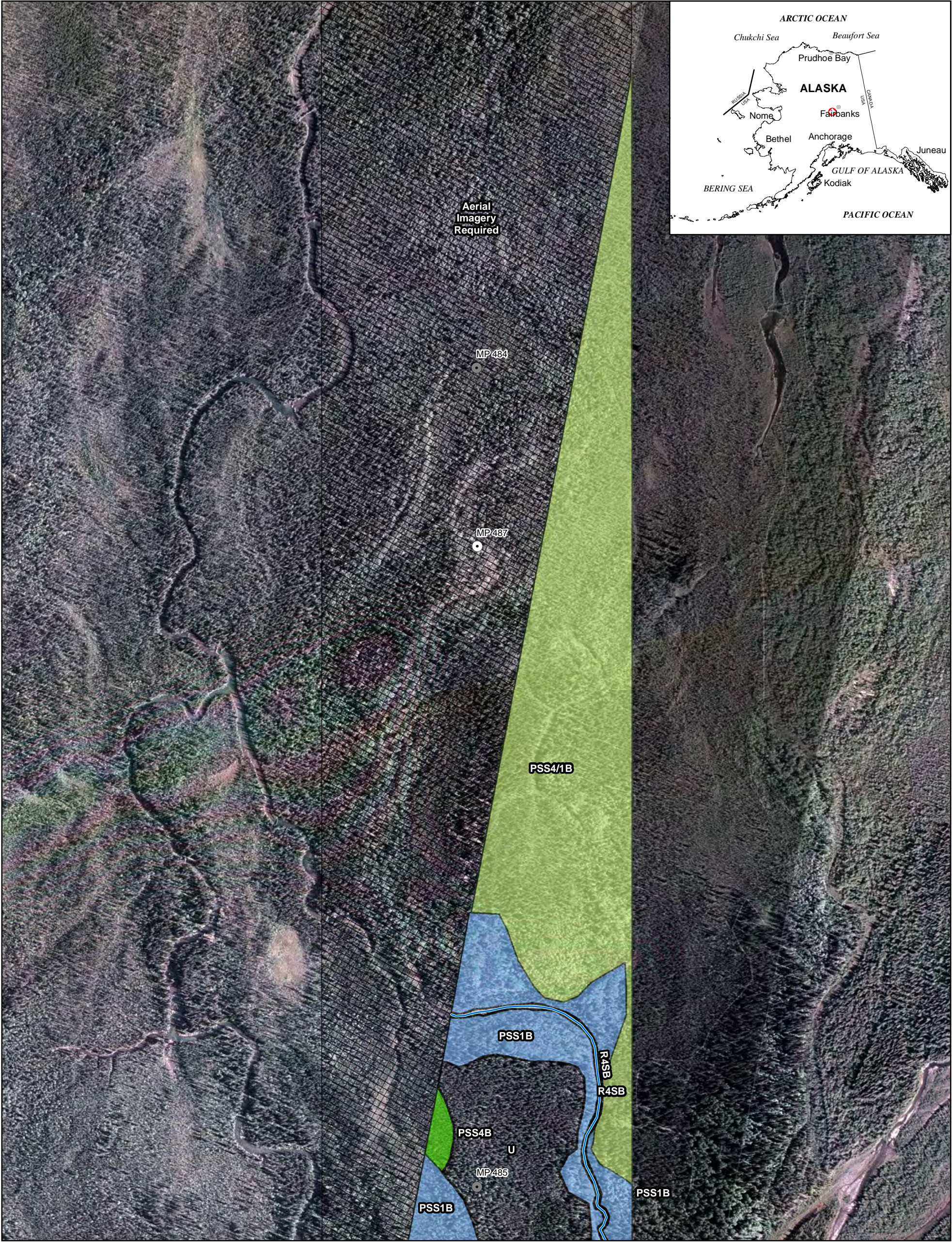
02505007501,000

0100200300

FeetMeters

ALASKA LNG		DRAWN TCS		ALASKA LNG 2014 WETLAND MAPPING										
<p>NOTES:</p> <p>Concept Information - Confidential. Produced by Alaska LNG team. The information used to create this product is based on the collected data on the date of issue; it is considered reliable only at the scale at which the data was created and the scale at which the map was published. This drawing is solely prepared for use by the contractual Alaska LNG team partners and the Alaska LNG team assumes no liability to any other party for any representations contained in these drawings. This map must be printed/viewed at full scale (100%) in order for the scale to remain correct.</p>		CHECK		PROJECTION			DATUM		CONTRACTOR NAME		MAP NUMBER		REV.	
		DESIGN TCS		AK 4			NAD83		URS ALASKA			48 of 205		A
		APPR.		SCALE		DATE		PROJECT NUMBER		ORIG.PAGE SIZE				
				1:7,200		13 Nov 2014		26221301		11 X 17				

I:\26221163 SCLNG Studies\10 - Geospatial\10.06 - MXD\2014 Reporting\Wetlands\2014_Wetlands_Mapbook.mxd



LEGEND
HGM Class
Flat
Depressional
Slope

Lacustrine Fringe

Riverine

N/A

Mapped Streams

2014 Field Data
Wetland
Vegetation
Observation

Additional Wetlands Mapping

Aerial Imagery Required

Pre-Feed Rev A Mile Post (Current)

Base Route (3/14/2014)

02505007501,000

0100200300

Feet

Meters

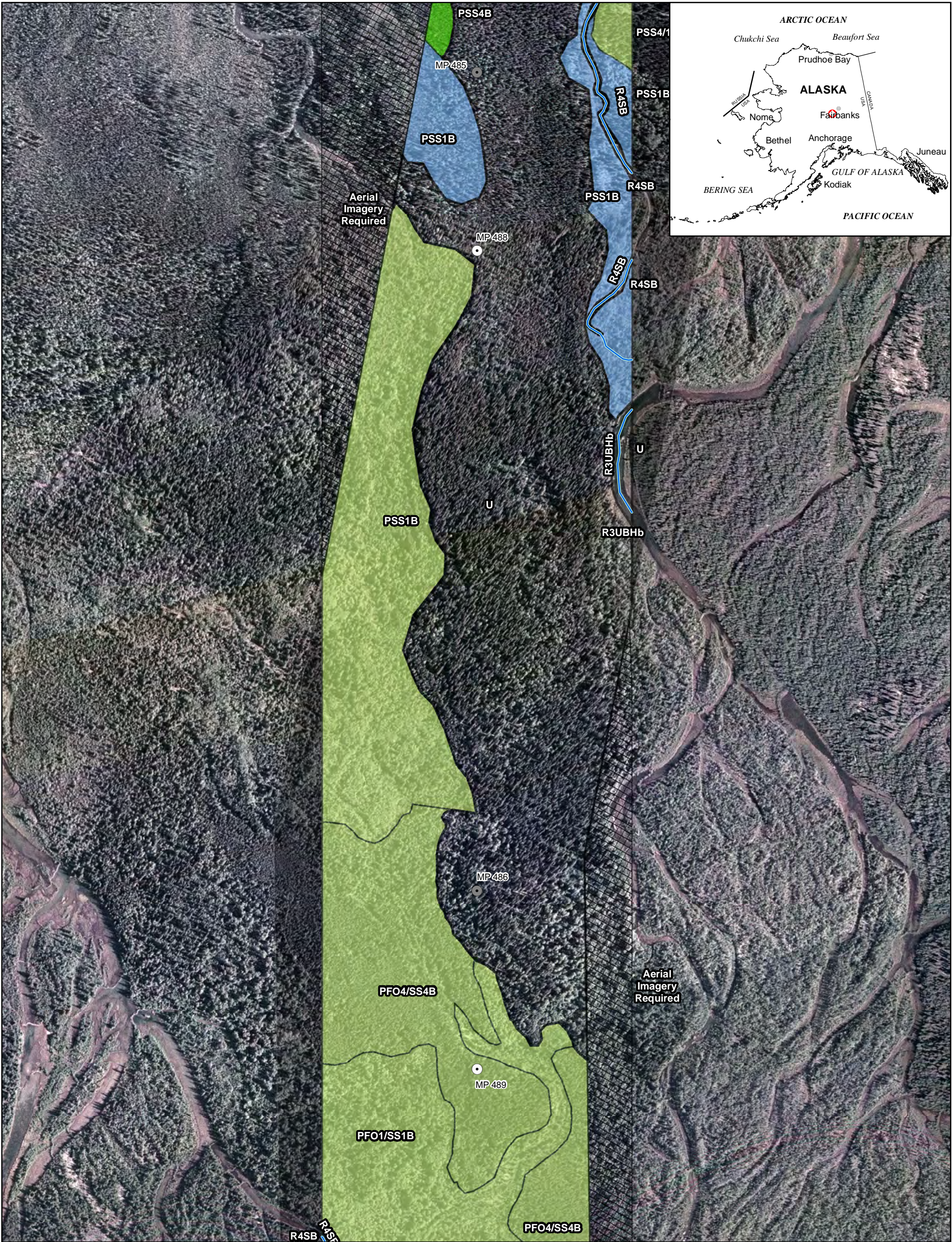
N

ALASKA LNG

NOTES:
Concept Information - Confidential. Produced by Alaska LNG team. The information used to create this product is based on the collected data on the date of issue; it is considered reliable only at the scale at which the data was created and the scale at which the map was published. This drawing is solely prepared for use by the contractual Alaska LNG team partners and the Alaska LNG team assumes no liability to any other party for any representations contained in these drawings. This map must be printed/viewed at full scale (100%) in order for the scale to remain correct.

DRAWN TCS		ALASKA LNG 2014 WETLAND MAPPING				
CHECK		PROJECTION	DATUM	CONTRACTOR NAME	MAP NUMBER	REV.
DESIGN TCS		AK 4	NAD83	URS ALASKA	49 of 205	A
APPR.		SCALE	DATE	PROJECT NUMBER	ORIG. PAGE SIZE	
		1:7,200	13 Nov 2014	26221301	11 X 17	

I:\26221163 SCLNG Studies\10 - Geospatial\10.06 - MXD\2014 Reporting\Wetlands\2014_Wetlands_Mapbook.mxd



LEGEND

HGM Class

Flat

Depressional

Slope

Lacustrine Fringe

Riverine

N/A

Mapped Streams

2014 Field Data

Wetland

Vegetation

Observation

Additional Wetlands Mapping

Aerial Imagery Required

Pre-Feed Rev A Mile Post (Current)

Base Route (3/14/2014)

02505007501,000

0100200300

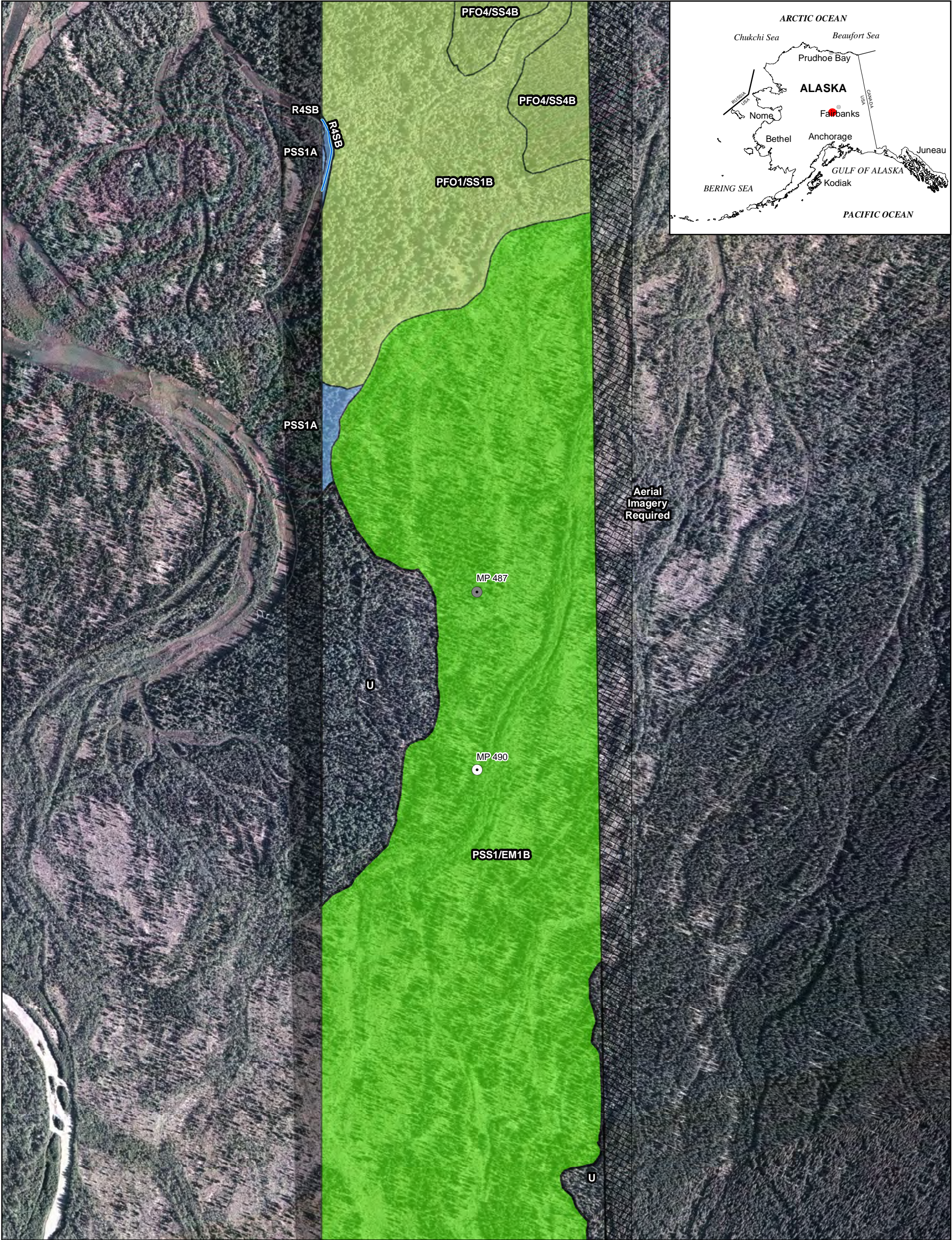
Feet

Meters

N

ALASKA LNG			ALASKA LNG 2014 WETLAND MAPPING			
<div>NOTES: Concept Information - Confidential. Produced by Alaska LNG team. The information used to create this product is based on the collected data on the date of issue; it is considered reliable only at the scale at which the data was created and the scale at which the map was published. This drawing is solely prepared for use by the contractual Alaska LNG team partners and the Alaska LNG team assumes no liability to any other party for any representations contained in these drawings. This map must be printed/viewed at full scale (100%) in order for the scale to remain correct.</div>			DRAWN TCS	PROJECTION		
			CHECK	AK 4		
			DESIGN TCS	NAD83		
			APPR.	URS ALASKA		
				MAP NUMBER		REV.
				50 of 205		A
				SCALE	DATE	PROJECT NUMBER
				1:7,200	13 Nov 2014	26221301
						ORIG. PAGE SIZE
						11 X 17

I:\26221163 SCLNG Studies\10 - Geospatial\10.06 - MXD\2014 Reporting\Wetlands\2014_Wetlands_Mapbook.mxd



LEGEND

HGM Class

- Flat
- Depressional
- Slope

- Lacustrine Fringe
- Riverine
- N/A
- Mapped Streams

2014 Field Data

- Wetland
- Vegetation
- Observation

- Additional Wetlands Mapping
- Aerial Imagery Required
- Pre-Feed Rev A Mile Post (Current)
- Base Route (3/14/2014)

01002003004005006007008009001000

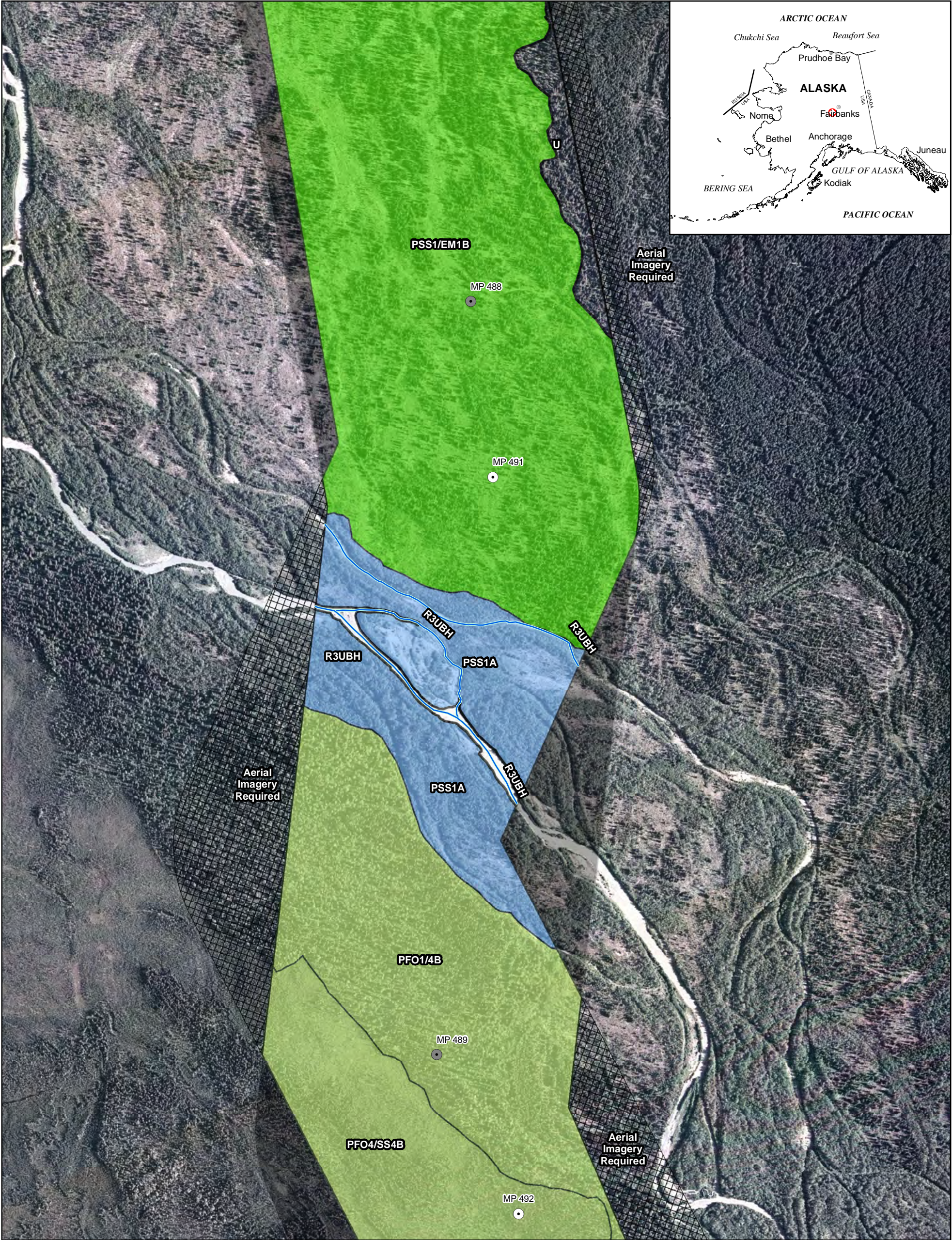
0100200300

FeetMeters

N

ALASKA LNG				ALASKA LNG 2014 WETLAND MAPPING			
NOTES: Concept Information - Confidential. Produced by Alaska LNG team. The information used to create this product is based on the collected data on the date of issue; it is considered reliable only at the scale at which the data was created and the scale at which the map was published. This drawing is solely prepared for use by the contractual Alaska LNG team partners and the Alaska LNG team assumes no liability to any other party for any representations contained in these drawings. This map must be printed/viewed at full scale (100%) in order for the scale to remain correct.				DRAWN TCS	PROJECTION		
				CHECK	AK 4		
				DESIGN TCS	NAD83		
				APPR.	URS ALASKA		
				SCALE	MAP NUMBER		
				1:7,200	51 of 205		
				DATE	REV.		
				13 Nov 2014	A		
				PROJECT NUMBER			
				26221301			
				ORIG. PAGE SIZE			
				11 X 17			

I:\26221163 SCLNG Studies\10 - Geospatial\10.06 - MXD\2014 Reporting\Wetlands\2014_Wetlands_Mapbook.mxd



LEGEND

HGM Class

- Flat
- Depressional
- Slope

- Lacustrine Fringe
- Riverine
- N/A
- Mapped Streams

2014 Field Data

- Wetland
- Vegetation
- Observation

- Additional Wetlands Mapping
- Aerial Imagery Required
- Pre-Feed Rev A Mile Post (Current)
- Base Route (3/14/2014)

02505007501,000

0100200300

FeetMeters

ALASKA LNG

NOTES:
Concept Information - Confidential. Produced by Alaska LNG team. The information used to create this product is based on the collected data on the date of issue; it is considered reliable only at the scale at which the data was created and the scale at which the map was published. This drawing is solely prepared for use by the contractual Alaska LNG team partners and the Alaska LNG team assumes no liability to any other party for any representations contained in these drawings. This map must be printed/viewed at full scale (100%) in order for the scale to remain correct.

DRAWN TCS		ALASKA LNG 2014 WETLAND MAPPING				
CHECK		PROJECTION	DATUM	CONTRACTOR NAME	MAP NUMBER	REV.
DESIGN TCS		AK 4	NAD83	URS ALASKA	52 of 205	A
APPR.		SCALE	DATE	PROJECT NUMBER	ORIG. PAGE SIZE	
		1:7,200	13 Nov 2014	26221301	11 X 17	

I:\26221163 SCLNG Studies\10 - MXD\2014 Reporting\Wetlands\2014_Wetlands_Mapbook.mxd



LEGEND

HGM Class

Flat

Depressional

Slope

Lacustrine Fringe

Riverine

N/A

Mapped Streams

2014 Field Data

Wetland

Vegetation

Observation

Additional Wetlands Mapping

Aerial Imagery Required

Pre-Feed Rev A Mile Post (Current)

Base Route (3/14/2014)

02505007501,000

0100200300

Feet

Meters

N

ALASKA LNG				ALASKA LNG 2014 WETLAND MAPPING			
NOTES: Concept Information - Confidential. Produced by Alaska LNG team. The information used to create this product is based on the collected data on the date of issue; it is considered reliable only at the scale at which the data was created and the scale at which the map was published. This drawing is solely prepared for use by the contractual Alaska LNG team partners and the Alaska LNG team assumes no liability to any other party for any representations contained in these drawings. This map must be printed/viewed at full scale (100%) in order for the scale to remain correct.				DRAWN TCS	PROJECTION		
				CHECK	AK 4		
				DESIGN TCS	NAD83		
				APPR.	URS ALASKA		
				SCALE	MAP NUMBER		
				1:7,200	53 of 205		
				DATE	REV.		
				13 Nov 2014	A		
				PROJECT NUMBER			
				26221301			
				ORIG. PAGE SIZE			
				11 X 17			

I:\26221163 SCLNG Studies\10 - MXD\2014 Reporting\Wetlands\2014_Wetlands_Mapbook.mxd



LEGEND

HGM Class

Flat

Depressional

Slope

Lacustrine Fringe

Riverine

N/A

Mapped Streams

2014 Field Data

Wetland

Vegetation

Observation

Additional Wetlands Mapping

Aerial Imagery Required

Pre-Feed Rev A Mile Post (Current)

Base Route (3/14/2014)

02505007501,000

0100200300


Feet

Meters

N

ALASKA LNG		DRAWN TCS		ALASKA LNG 2014 WETLAND MAPPING				
NOTES: Concept Information - Confidential. Produced by Alaska LNG team. The information used to create this product is based on the collected data on the date of issue; it is considered reliable only at the scale at which the data was created and the scale at which the map was published. This drawing is solely prepared for use by the contractual Alaska LNG team partners and the Alaska LNG team assumes no liability to any other party for any representations contained in these drawings. This map must be printed/viewed at full scale (100%) in order for the scale to remain correct.		CHECK		PROJECTION	DATUM	CONTRACTOR NAME	MAP NUMBER	REV.
		DESIGN TCS		AK 4	NAD83	URS ALASKA	54 of 205	A
		APPR.		SCALE	DATE	PROJECT NUMBER	ORIG.PAGE SIZE	
				1:7,200	13 Nov 2014	26221301	11 X 17	

I:\26221163 SCLNG Studies\10 - Geospatial\10.06 - MXD\2014 Reporting\Wetlands\2014_Wetlands_Mapbook.mxd



LEGEND

HGM Class

Flat

Depressional

Slope

Lacustrine Fringe

Riverine

N/A

Mapped Streams

2014 Field Data

Wetland

Vegetation

Observation

Additional Wetlands Mapping

Aerial Imagery Required

Pre-Feed Rev A Mile Post (Current)

Base Route (3/14/2014)

02505007501,000

0100200300

Feet

Meters

N

ALASKA LNG		DRAWN TCS		ALASKA LNG 2014 WETLAND MAPPING				
NOTES: Concept Information - Confidential. Produced by Alaska LNG team. The information used to create this product is based on the collected data on the date of issue; it is considered reliable only at the scale at which the data was created and the scale at which the map was published. This drawing is solely prepared for use by the contractual Alaska LNG team partners and the Alaska LNG team assumes no liability to any other party for any representations contained in these drawings. This map must be printed/viewed at full scale (100%) in order for the scale to remain correct.		CHECK		PROJECTION	DATUM	CONTRACTOR NAME	MAP NUMBER	REV.
		DESIGN TCS		AK 4	NAD83	URS ALASKA	55 of 205	A
		APPR.		SCALE	DATE	PROJECT NUMBER	ORIG.PAGE SIZE	
				1:7,200	13 Nov 2014	26221301	11 X 17	

I:\26221163 SCLNG Studies\10 - MXD\2014 Reporting\Wetlands\2014_Wetlands_Mapbook.mxd



LEGEND

HGM Class

Flat

Depressional

Slope

Lacustrine Fringe

Riverine

N/A

Mapped Streams

2014 Field Data

Wetland

Vegetation

Observation

Additional Wetlands Mapping

Aerial Imagery Required

Pre-Feed Rev A Mile Post (Current)

Base Route (3/14/2014)

02505007501,000

0100200300

Feet

Meters

N

ALASKA LNG			ALASKA LNG 2014 WETLAND MAPPING			
<div>NOTES: Concept Information - Confidential. Produced by Alaska LNG team. The information used to create this product is based on the collected data on the date of issue; it is considered reliable only at the scale at which the data was created and the scale at which the map was published. This drawing is solely prepared for use by the contractual Alaska LNG team partners and the Alaska LNG team assumes no liability to any other party for any representations contained in these drawings. This map must be printed/viewed at full scale (100%) in order for the scale to remain correct.</div>			DRAWN TCS	PROJECTION		
			CHECK	AK 4		
			DESIGN TCS	NAD83		
			APPR.	URS ALASKA		
				MAP NUMBER		
				56 of 205		
				REV.		
				A		
				SCALE		
				1:7,200		
				DATE		
				13 Nov 2014		
				PROJECT NUMBER		
				26221301		
				ORIG. PAGE SIZE		
				11 X 17		

I:\26221163 SCLNG Studies\10 - Geospatial\10.06 - MXD\2014 Reporting\Wetlands\2014_Wetlands_Mapbook.mxd



LEGEND

HGM Class

- Flat
- Depressional
- Slope

- Lacustrine Fringe
- Riverine
- N/A
- Mapped Streams

2014 Field Data

- Wetland
- Vegetation
- Observation

- Additional Wetlands Mapping
- Aerial Imagery Required
- Pre-Feed Rev A Mile Post (Current)
- Base Route (3/14/2014)

02505007501,000

0100200300

FeetMeters

N

ALASKA LNG				DRAWN TCS		ALASKA LNG 2014 WETLAND MAPPING									
<p>NOTES:</p> <p>Concept Information - Confidential. Produced by Alaska LNG team. The information used to create this product is based on the collected data on the date of issue; it is considered reliable only at the scale at which the data was created and the scale at which the map was published. This drawing is solely prepared for use by the contractual Alaska LNG team partners and the Alaska LNG team assumes no liability to any other party for any representations contained in these drawings. This map must be printed/viewed at full scale (100%) in order for the scale to remain correct.</p>				CHECK		PROJECTION		DATUM		CONTRACTOR NAME		MAP NUMBER		REV.	
						AK 4		NAD83		URS ALASKA		57 of 205		A	
				DESIGN TCS		SCALE		DATE		PROJECT NUMBER		ORIG. PAGE SIZE			
				APPR.		1:7,200		13 Nov 2014		26221301		11 X 17			

I:\26221163 SCLNG Studies\10 - Geospatial\10.06 - MXD\2014 Reporting\Wetlands\2014_Wetlands_Mapbook.mxd



LEGEND

HGM Class

- Flat
- Depressional
- Slope

- Lacustrine Fringe
- Riverine
- N/A
- Mapped Streams

2014 Field Data

- Wetland
- Vegetation
- Observation

- Additional Wetlands Mapping
- Aerial Imagery Required
- Pre-Feed Rev A Mile Post (Current)
- Base Route (3/14/2014)

02505007501000

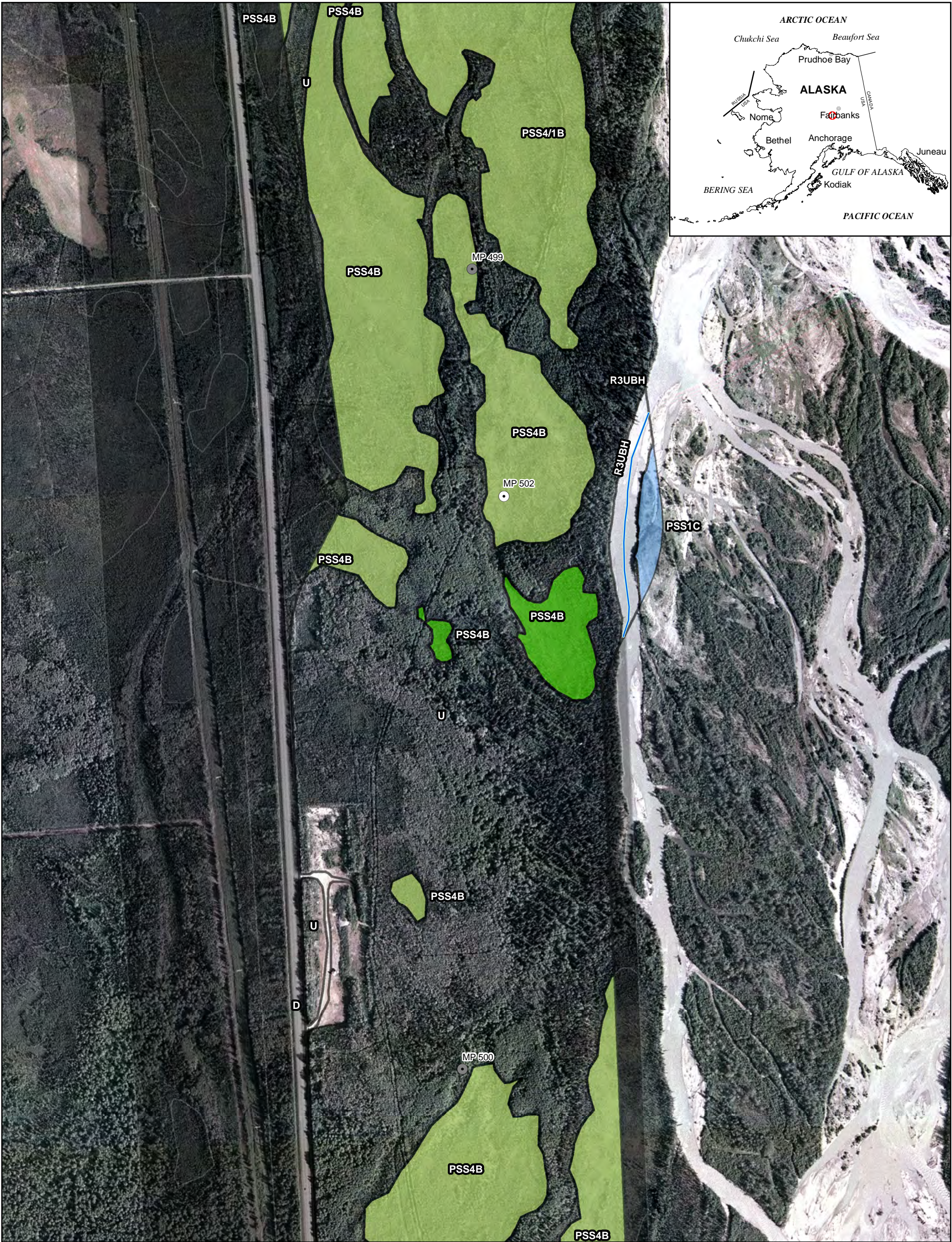
0100200300

FeetMeters

N

ALASKA LNG				ALASKA LNG 2014 WETLAND MAPPING			
<div>NOTES: Concept Information - Confidential. Produced by Alaska LNG team. The information used to create this product is based on the collected data on the date of issue; it is considered reliable only at the scale at which the data was created and the scale at which the map was published. This drawing is solely prepared for use by the contractual Alaska LNG team partners and the Alaska LNG team assumes no liability to any other party for any representations contained in these drawings. This map must be printed/viewed at full scale (100%) in order for the scale to remain correct.</div>				<div>DRAWN TCS</div>	PROJECTION		
				<div>CHECK</div>	AK 4		
				<div>DESIGN TCS</div>	NAD83		
				<div>APPR.</div>	URS ALASKA		
SCALE				DATE		MAP NUMBER	REV.
1:7,200				13 Nov 2014		58 of 205	A
PROJECT NUMBER				ORIG. PAGE SIZE			
26221301				11 X 17			

I:\26221163 SCLNG Studies\10 - Geospatial\10.06 - MXD\2014 Reporting\Wetlands\2014_Wetlands_Mapbook.mxd



LEGEND

HGM Class

- Flat
- Depressional
- Slope

- Lacustrine Fringe
- Riverine
- N/A
- Mapped Streams

2014 Field Data

- Wetland
- Vegetation
- Observation

- Additional Wetlands Mapping
- Aerial Imagery Required
- Pre-Feed Rev A Mile Post (Current)
- Base Route (3/14/2014)

02507501000

0100200300

FeetMeters

N

ALASKA LNG

NOTES:
Concept Information - Confidential. Produced by Alaska LNG team. The information used to create this product is based on the collected data on the date of issue; it is considered reliable only at the scale at which the data was created and the scale at which the map was published. This drawing is solely prepared for use by the contractual Alaska LNG team partners and the Alaska LNG team assumes no liability to any other party for any representations contained in these drawings. This map must be printed/viewed at full scale (100%) in order for the scale to remain correct.

DRAWN TCS		ALASKA LNG 2014 WETLAND MAPPING				
CHECK		PROJECTION	DATUM	CONTRACTOR NAME	MAP NUMBER	REV.
DESIGN TCS		AK 4	NAD83	URS ALASKA	59 of 205	A
APPR.		SCALE	DATE	PROJECT NUMBER	ORIG. PAGE SIZE	
		1:7,200	13 Nov 2014	26221301	11 X 17	