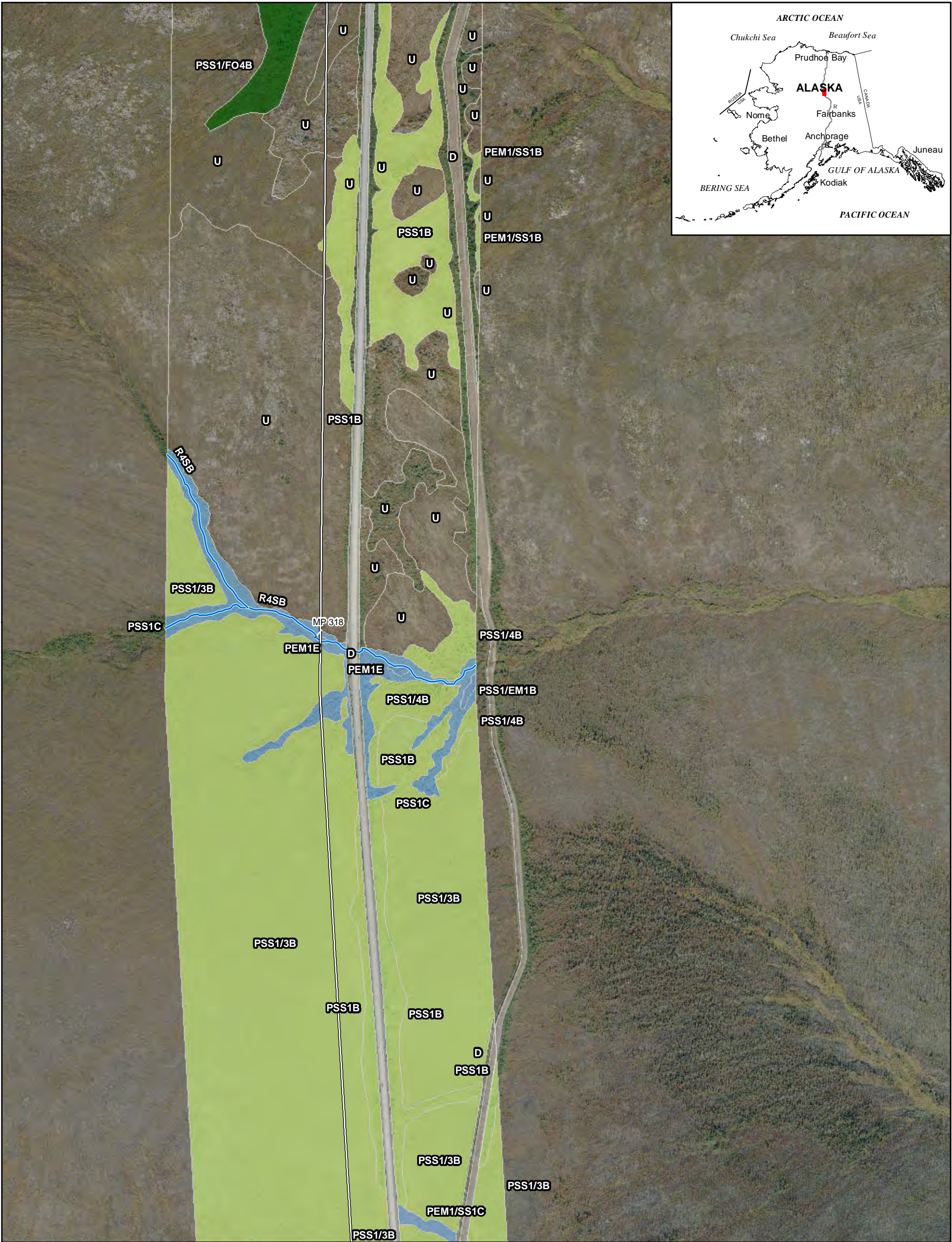


ALASKA LNG PROJECT	DOCKET No. CP17-____-000 RESOURCE REPORT No. 2 APPENDIX G PART 15 OF 19	Doc No: USAKE-PT-SRREG-00- 000006-000 APRIL 14, 2017 REVISION: 0
	PUBLIC	

Part 15 of 19 of Appendix G of Resource Report No. 2



LEGEND

HGM Class

- Flat
- Depressional
- Slope
- Estuarine Fringe

- Lacustrine Fringe
- Riverine
- N/A
- Mapped Streams

2015 Field Data

- Wetland
- Vegetation
- Observation

- Pre-FEED Rev B with Mile Post

02505007501,000

0100200300

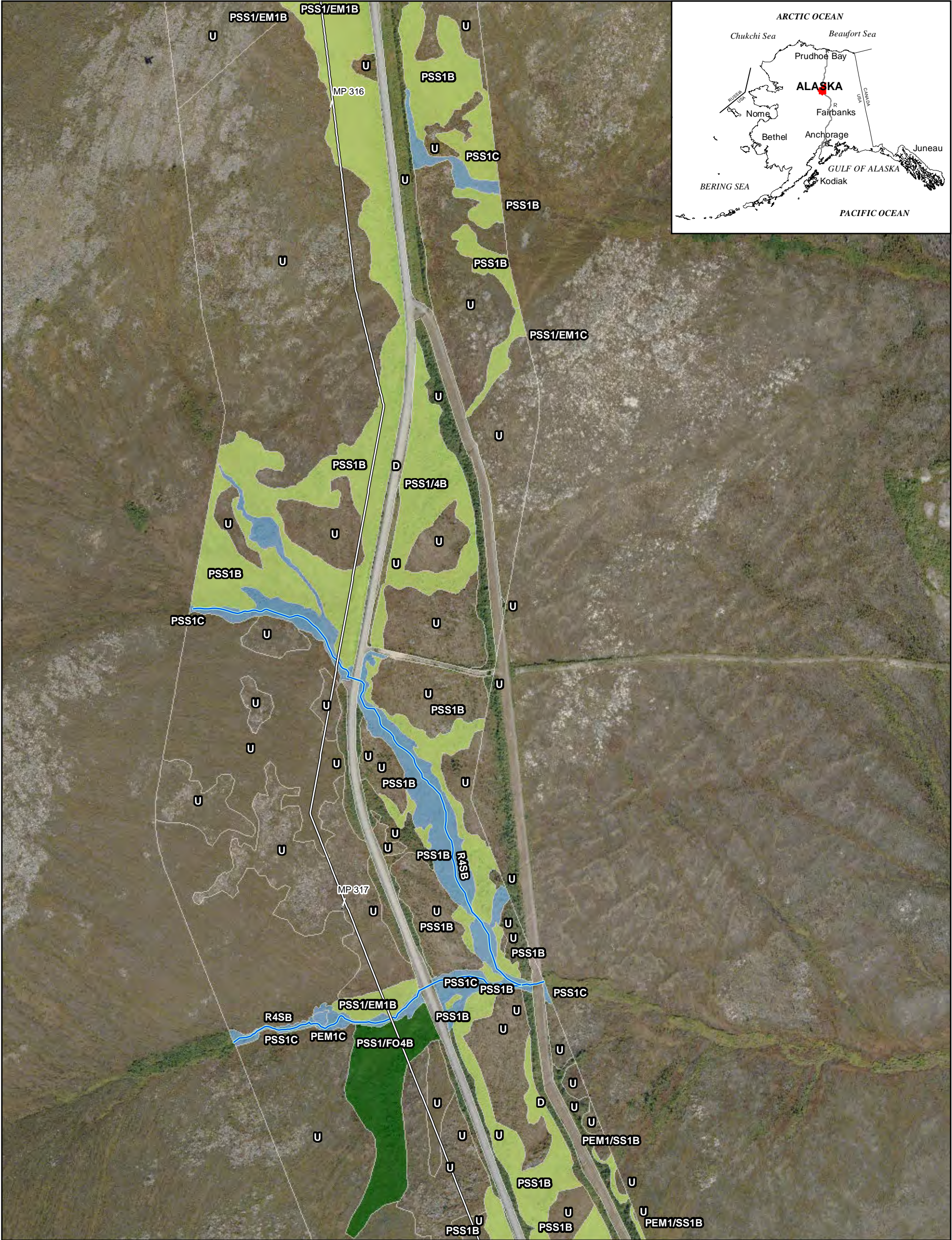
FeetMeters

ALASKA LNG

NOTES:
Produced by Alaska LNG team. The information used to create this product is based on the collected data on the date of issue; it is considered reliable only at the scale at which the data was created and the scale at which the map was published. This drawing is solely prepared for use by the contractual Alaska LNG team partners and the Alaska LNG team assumes no liability to any other party for any representations contained in these drawings. This map must be printed/viewed at full scale (100%) in order for the scale to remain correct.

DRAWN ICS		ALASKA LNG 2015 WETLAND MAPPING				
CHECK		PROJECTION	DATUM	CONTRACTOR NAME	MAP NUMBER	REV.
DESIGN TCS		AK 4	NAD83	AECOM ALASKA	Page 418 of 755	A
APPR.		SCALE	DATE	PROJECT NUMBER	ORIG. PAGE SIZE	
		1:7,200	23 Nov 2015	26221392	11 X 17	

I:\26221\63 SCLNG Studies\10 - Geospatial\10.06 - MXD\2015 Reporting\2015 Wetlands Mapbook.mxd



Flat

Depressional

Slope

Estuarine Fringe

Lacustrine Fringe

Riverine

N/A

Mapped Streams

Wetland

Vegetation

Observation

2015 Field Data

Pre-FEED Rev B with Mile Post

0 250 500 750 1,000

0 100 200 300

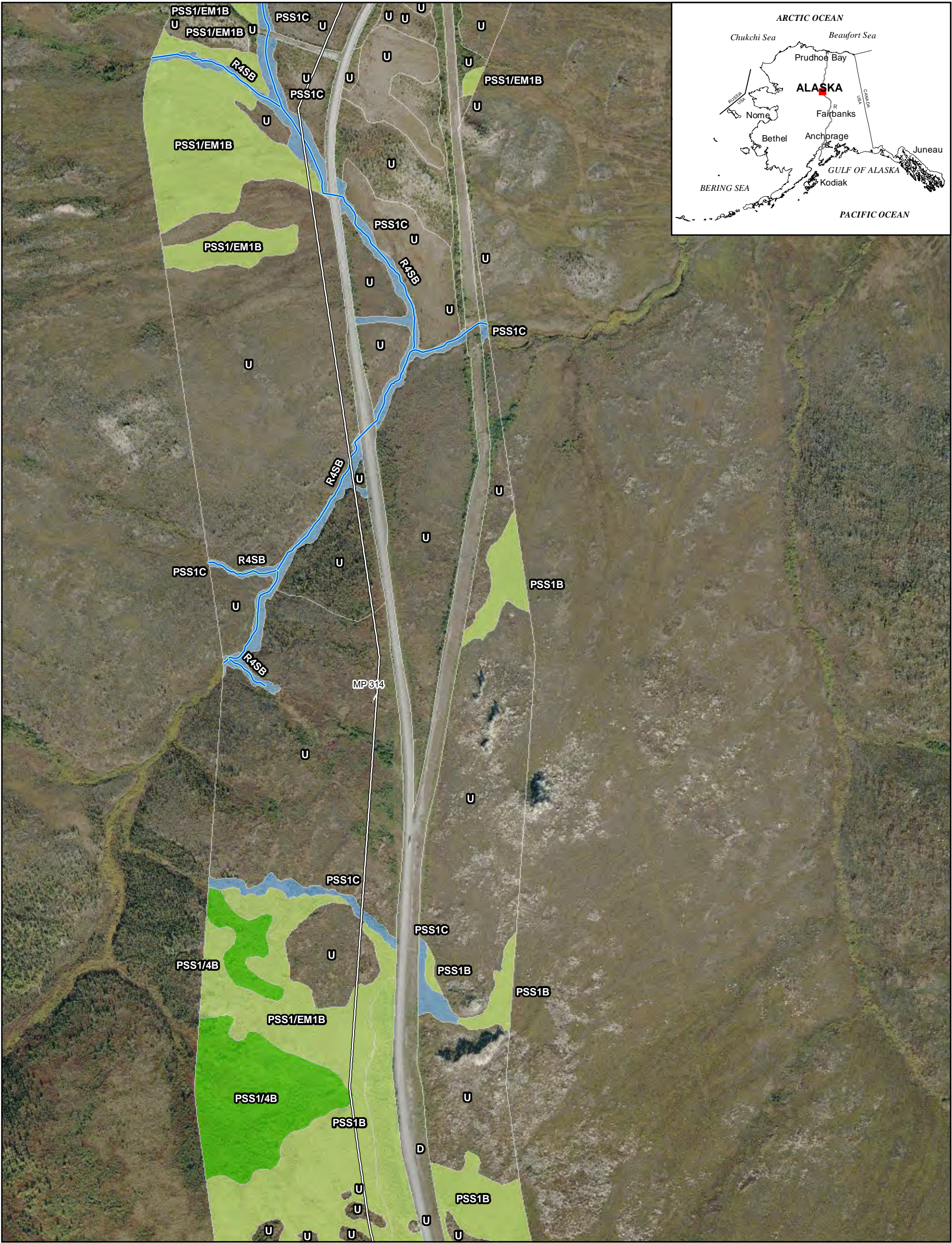
Feet

Meters

+

ALASKA LNG				ALASKA LNG 2015 WETLAND MAPPING			
<div>NOTES: Produced by Alaska LNG team. The information used to create this product is based on the collected data on the date of issue; it is considered reliable only at the scale at which the data was created and the scale at which the map was published. This drawing is solely prepared for use by the contractual Alaska LNG team partners and the Alaska LNG team assumes no liability to any other party for any representations contained in these drawings. This map must be printed/viewed at full scale (100%) in order for the scale to remain correct.</div>				<div>DRAWN ICS</div>	PROJECTION		
				<div>CHECK</div>	AK 4		
				<div>DESIGN TCS</div>	NAD83		
				<div>APPR</div>	CONTRACTOR NAME		
					AECOM ALASKA		
					MAP NUMBER		
					Page 419 of 755		
					REV.		
					A		
					SCALE		
					1:7,200		
					DATE		
					23 Nov 2015		
					PROJECT NUMBER		
					26221392		
					ORIG. PAGE SIZE		
					11 X 17		

I:\26221\63 SCLNG Studies\10 - Geospatial\10.06 - MXD\2015 Reporting\2015 Wetlands Mapbook.mxd



LEGEND

HGM Class

- Flat
- Depressional
- Slope
- Estuarine Fringe

- Lacustrine Fringe
- Riverine
- N/A
- Mapped Streams

2015 Field Data

- Wetland
- Vegetation
- Observation

- Pre-FEED Rev B with Mile Post

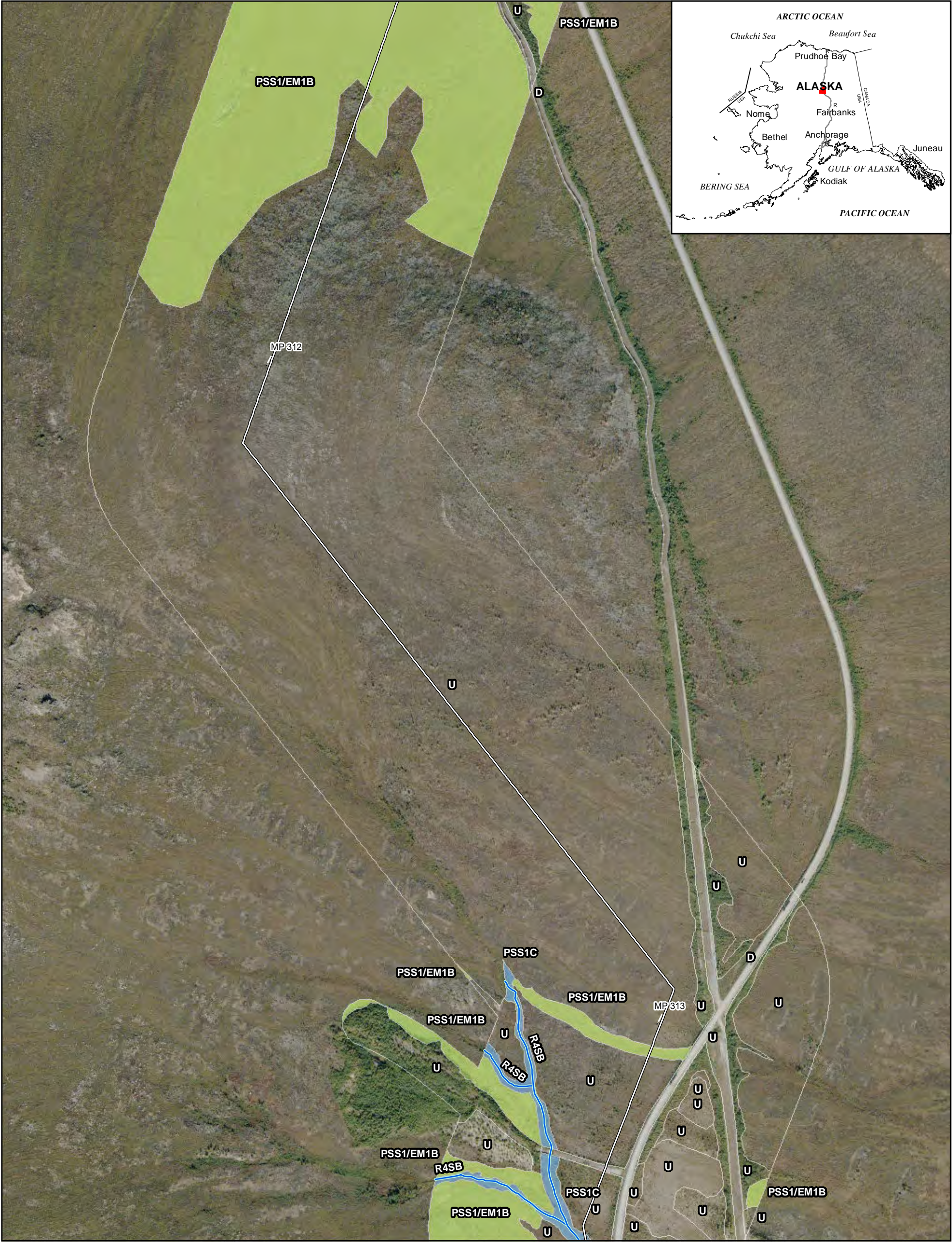
02505007501,000

0100200300

FeetMeters

ALASKA LNG		DRAWN ICS		ALASKA LNG 2015 WETLAND MAPPING								
NOTES: Produced by Alaska LNG team. The information used to create this product is based on the collected data on the date of issue; it is considered reliable only at the scale at which the data was created and the scale at which the map was published. This drawing is solely prepared for use by the contractual Alaska LNG team partners and the Alaska LNG team assumes no liability to any other party for any representations contained in these drawings. This map must be printed/viewed at full scale (100%) in order for the scale to remain correct.		CHECK		PROJECTION		DATUM		CONTRACTOR NAME		MAP NUMBER		REV.
		DESIGN TCS		AK 4		NAD83		AECOM ALASKA		Page 421 of 755		A
		APPR.		SCALE		DATE		PROJECT NUMBER		ORIG. PAGE SIZE		
				1:7,200		23 Nov 2015		26221392		11 X 17		

I:\26221\63 SCLNG Studies\10 - Geospatial\10.06 - MXD\2015 Reporting\2015 Wetlands Mapbook.mxd



LEGEND

HGM Class

Flat

Depressional

Slope

Estuarine Fringe

Lacustrine Fringe

Riverine

N/A

Mapped Streams

2015 Field Data

Wetland

Vegetation

Observation

Pre-FEED Rev B with Mile Post

02507501,000

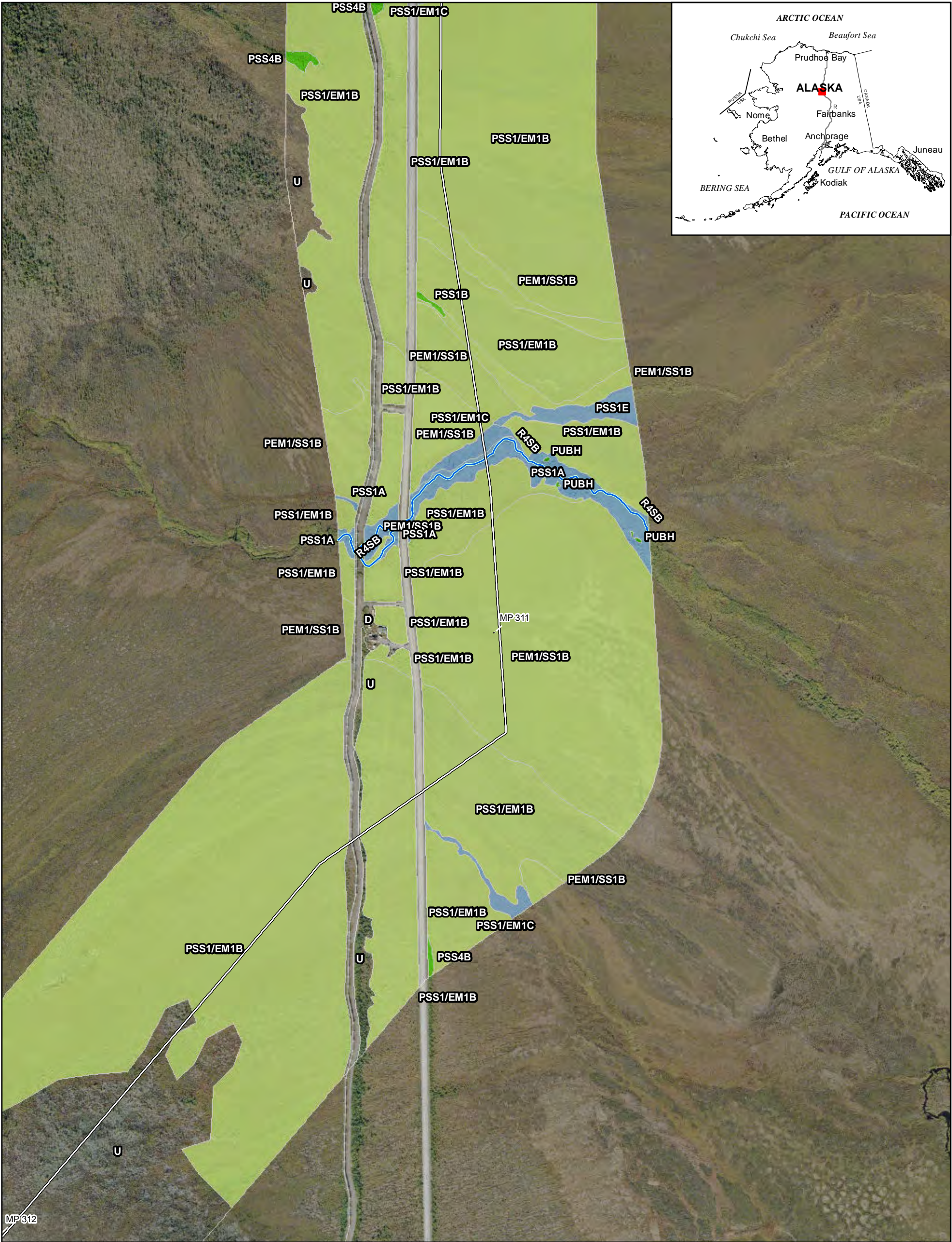
0100200300

Feet

Meters

ALASKA LNG		DRAWN ICS		ALASKA LNG 2015 WETLAND MAPPING				
<div>NOTES: Produced by Alaska LNG team. The information used to create this product is based on the collected data on the date of issue; it is considered reliable only at the scale at which the data was created and the scale at which the map was published. This drawing is solely prepared for use by the contractual Alaska LNG team partners and the Alaska LNG team assumes no liability to any other party for any representations contained in these drawings. This map must be printed/viewed at full scale (100%) in order for the scale to remain correct.</div>		CHECK		PROJECTION	DATUM	CONTRACTOR NAME	MAP NUMBER	REV.
		DESIGN TCS		AK 4	NAD83	AECOM ALASKA	Page 422 of 755	A
		APPR.		SCALE	DATE	PROJECT NUMBER	ORIG. PAGE SIZE	
				1:7,200	23 Nov 2015	26221392	11 X 17	

I:\26221\63 SCL\NG Studies\10 - MXD\2015 Reporting\2015 Wetlands Mapbook.mxd



LEGEND

HGM Class

Flat

Depressional

Slope

Estuarine Fringe

Lacustrine Fringe

Riverine

N/A

Mapped Streams

2015 Field Data

(Wetland

(Vegetation

(Observation

Pre-FEED Rev B with Mile Post

0 250 500 750 1,000

0 100 200 300

Feet

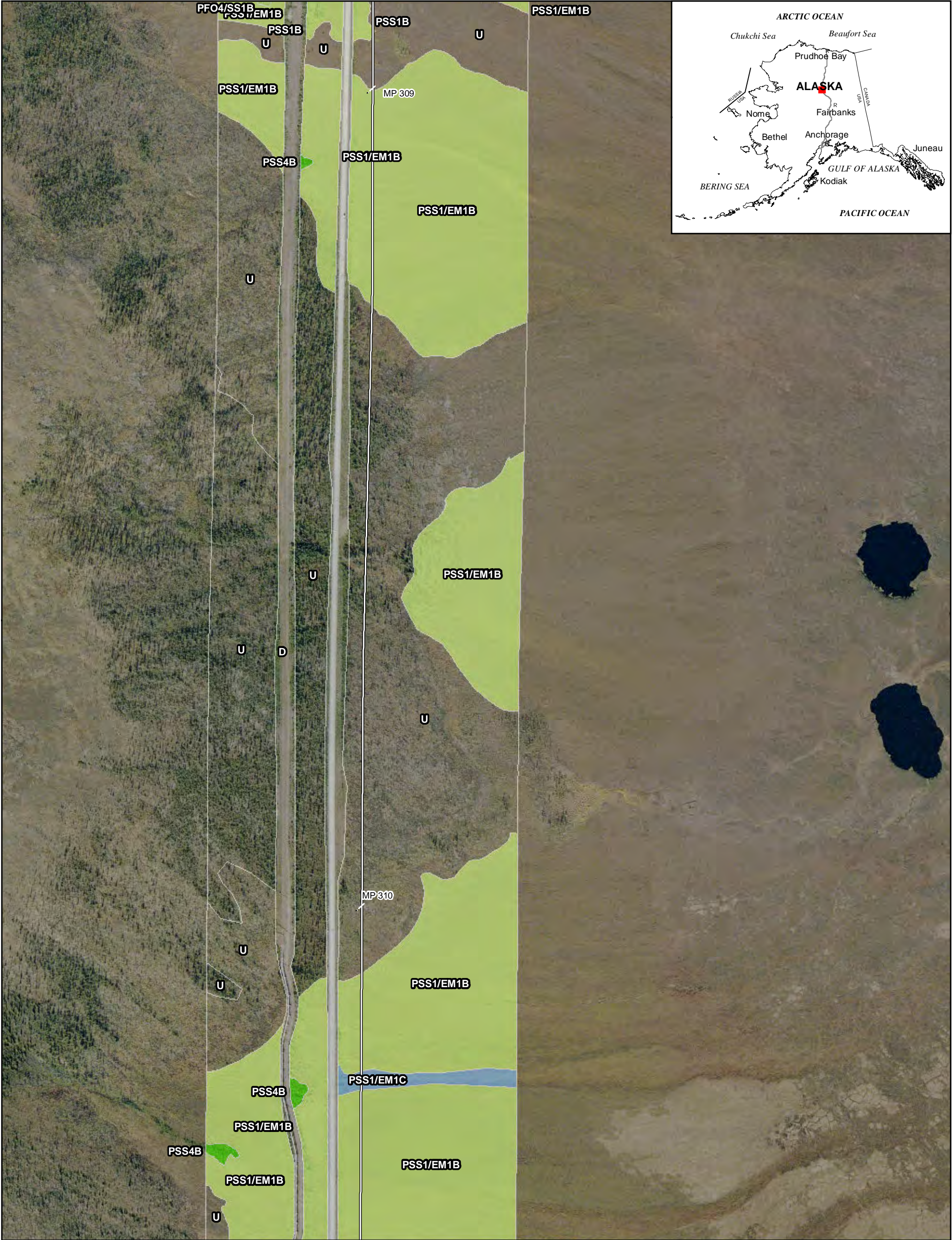
Meters

+

+

ALASKA LNG				ALASKA LNG 2015 WETLAND MAPPING			
<div>NOTES: Produced by Alaska LNG team. The information used to create this product is based on the collected data on the date of issue; it is considered reliable only at the scale at which the data was created and the scale at which the map was published. This drawing is solely prepared for use by the contractual Alaska LNG team partners and the Alaska LNG team assumes no liability to any other party for any representations contained in these drawings. This map must be printed/viewed at full scale (100%) in order for the scale to remain correct.</div>				<div>DRAWN ICS</div>	PROJECTION		
				<div>CHECK</div>	DATUM		
				<div>DESIGN TCS</div>	CONTRACTOR NAME		
				<div>APPR.</div>	AECOM ALASKA		
				SCALE	DATE	PROJECT NUMBER	REV.
				1:7,200	23 Nov 2015	26221392	A
				ORIG. PAGE SIZE		MAP NUMBER	
				11 X 17		Page 423 of 755	

I:\26221\63 SCLNG Studies\10 - Geospatial\10.06 - MXD\2015 Reporting\2015 - Wetlands Mapbook.mxd



LEGEND

HGM Class

- Flat
- Depressional
- Slope
- Estuarine Fringe

- Lacustrine Fringe
- Riverine
- N/A
- Mapped Streams

2015 Field Data

- Wetland
- Vegetation
- Observation

Pre-FEED Rev B with Mile Post

02505007501,000

0100200300

Feet

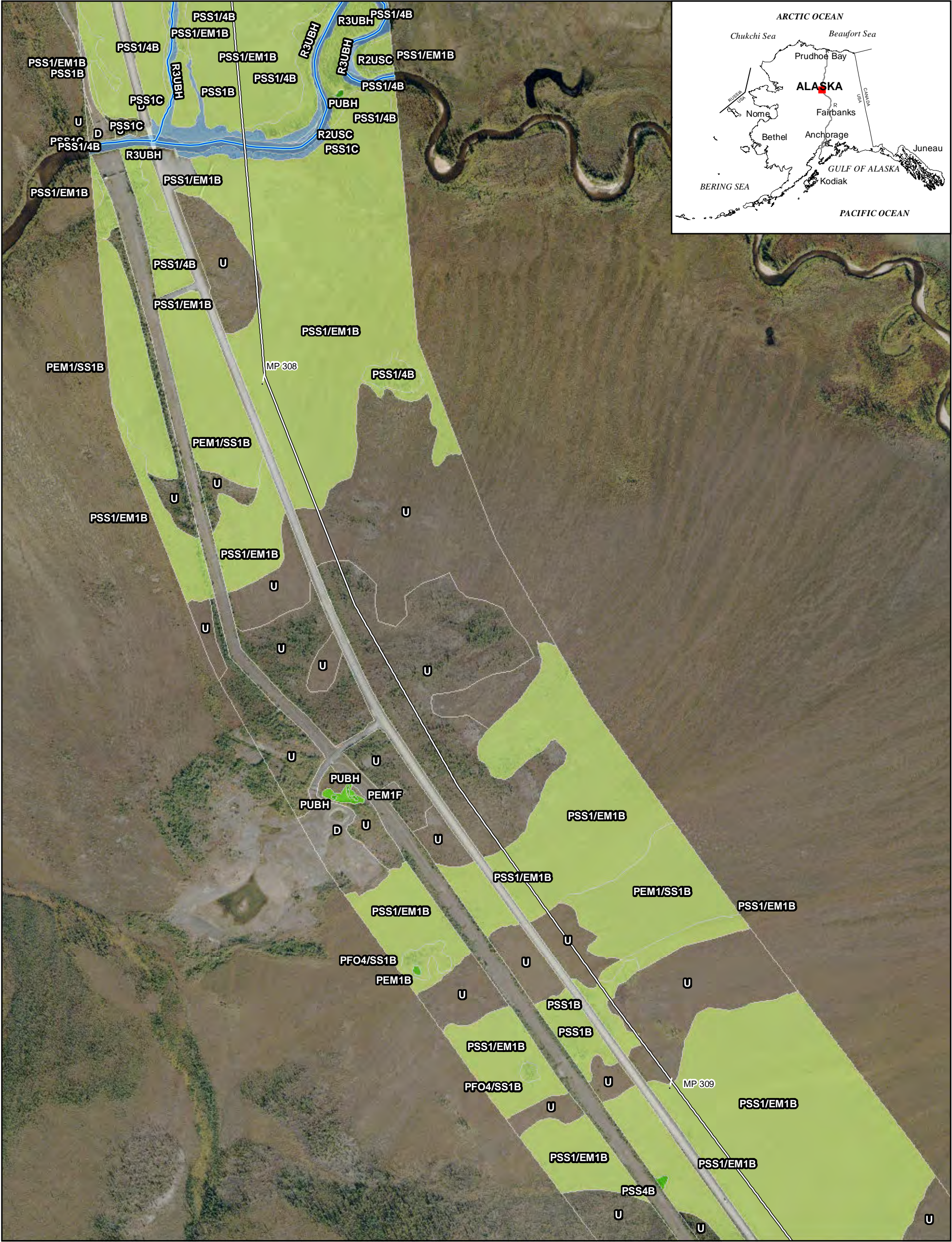
Meters

ALASKA LNG

NOTES:
Produced by Alaska LNG team. The information used to create this product is based on the collected data on the date of issue; it is considered reliable only at the scale at which the data was created and the scale at which the map was published. This drawing is solely prepared for use by the contractual Alaska LNG team partners and the Alaska LNG team assumes no liability to any other party for any representations contained in these drawings. This map must be printed/viewed at full scale (100%) in order for the scale to remain correct.

DRAWN ICS		ALASKA LNG 2015 WETLAND MAPPING				
CHECK		PROJECTION	DATUM	CONTRACTOR NAME	MAP NUMBER	REV.
DESIGN TCS		AK 4	NAD83	AECOM ALASKA	Page 424 of 755	A
APPR.		SCALE	DATE	PROJECT NUMBER	ORIG. PAGE SIZE	
		1:7,200	23 Nov 2015	26221392	11 X 17	

I:\26221163 SCLNG Studies\10 - Geospatial\10.06 - MXD\2015 Reporting\2015 - Wetlands - Mapbook.mxd



LEGEND

HGM Class

- Flat
- Depressional
- Slope
- Estuarine Fringe

- Lacustrine Fringe
- Riverine
- N/A
- Mapped Streams

2015 Field Data

- Wetland
- Vegetation
- Observation

- Pre-FEED Rev B with Mile Post

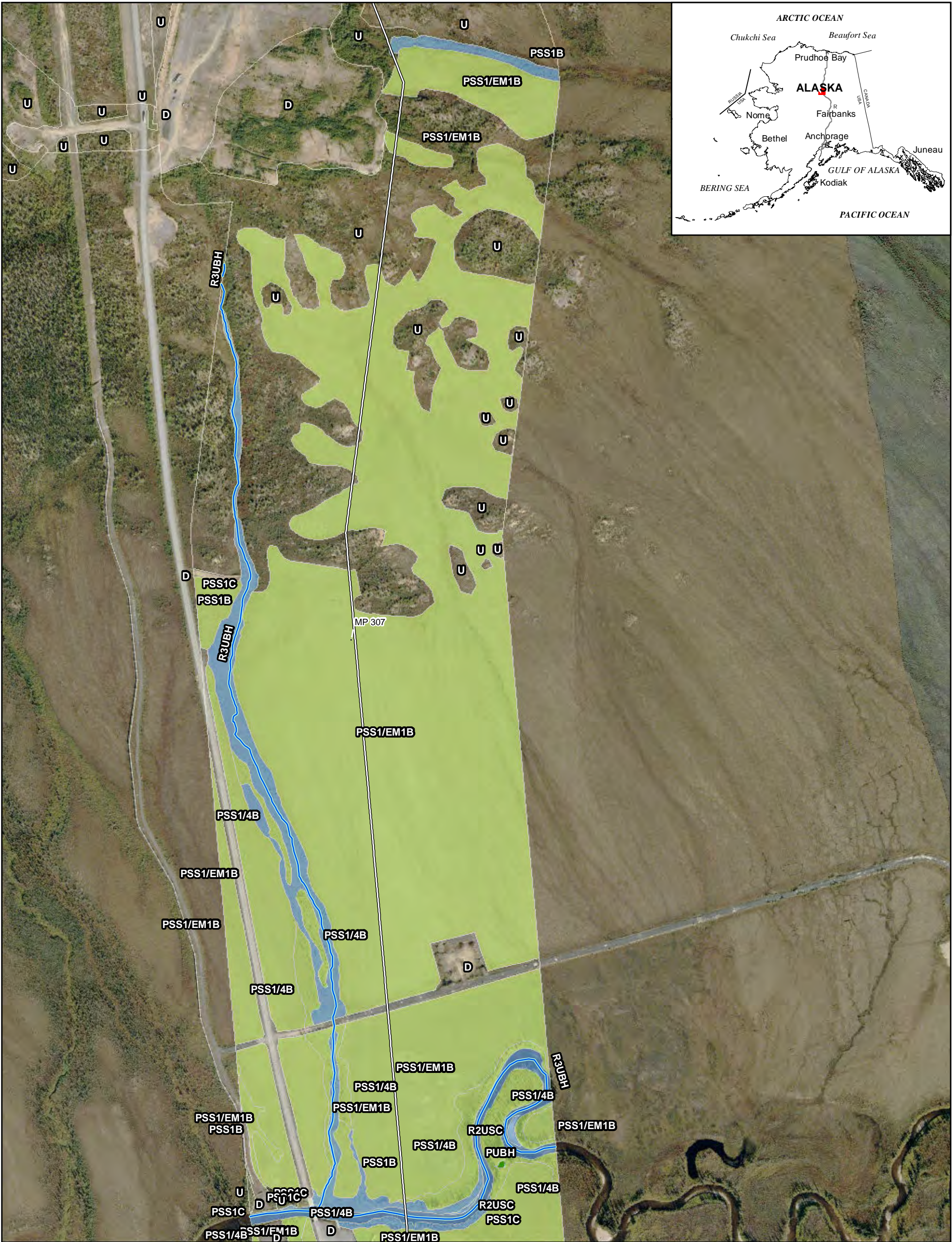
02507501,000

0100200300

FeetMeters

ALASKA LNG		DRAWN ICS		ALASKA LNG 2015 WETLAND MAPPING						
NOTES: Produced by Alaska LNG team. The information used to create this product is based on the collected data on the date of issue; it is considered reliable only at the scale at which the data was created and the scale at which the map was published. This drawing is solely prepared for use by the contractual Alaska LNG team partners and the Alaska LNG team assumes no liability to any other party for any representations contained in these drawings. This map must be printed/viewed at full scale (100%) in order for the scale to remain correct.		CHECK		PROJECTION		DATUM	CONTRACTOR NAME		MAP NUMBER	REV.
		DESIGN TCS		AK 4		NAD83	AECOM ALASKA		Page 425 of 755	A
		APPR.		SCALE		DATE		PROJECT NUMBER	ORIG.PAGE SIZE	
				1:7,200		23 Nov 2015		26221392	11 X 17	

I:\26221\63 SCLNG Studies\10 - Geospatial\10.06 - MXD\2015 Reporting\2015 Wetlands Mapbook.mxd



Flat

Depressional

Slope

Estuarine Fringe

Lacustrine Fringe

Riverine

N/A

Mapped Streams

2015 Field Data

Wetland

Vegetation

Observation

Pre-FEED Rev B with Mile Post

02505007501,000

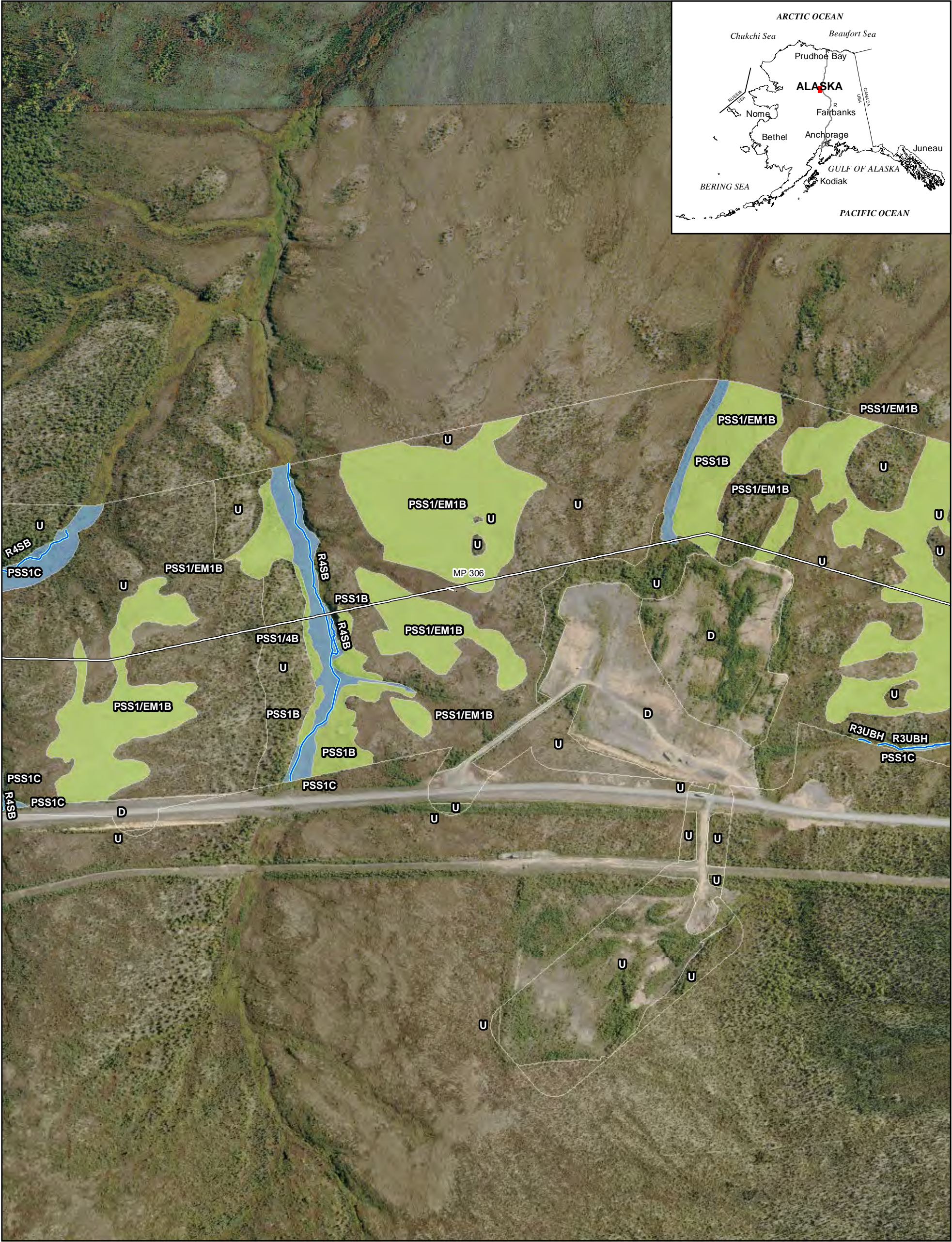
0100200300

Feet

Meters

ALASKA LNG				ALASKA LNG 2015 WETLAND MAPPING			
<div>NOTES: Produced by Alaska LNG team. The information used to create this product is based on the collected data on the date of issue; it is considered reliable only at the scale at which the data was created and the scale at which the map was published. This drawing is solely prepared for use by the contractual Alaska LNG team partners and the Alaska LNG team assumes no liability to any other party for any representations contained in these drawings. This map must be printed/viewed at full scale (100%) in order for the scale to remain correct.</div>				<div>DRAWN</div> <div>ICS</div>	PROJECTION		
				<div>CHECK</div>	AK 4		
				<div>DESIGN</div> <div>TCS</div>	NAD83		
				<div>APPR.</div>	CONTRACTOR NAME		
				AECOM ALASKA			MAP NUMBER
				1:7,200			Page 426 of 755
				23 Nov 2015			REV.
				26221392			A
				11 X 17			

I:\26221\63 SCLNG Studies\10 - Geospatial\10.06 - MXD\2015 Reporting\2015 Wetlands Mapbook.mxd



Flat

Depressional

Slope

Estuarine Fringe

Lacustrine Fringe

Riverine

N/A

Mapped Streams

Wetland

Vegetation

Observation

2015 Field Data

Pre-FEED Rev B with Mile Post

0

250

500

750

1,000

0

100

200

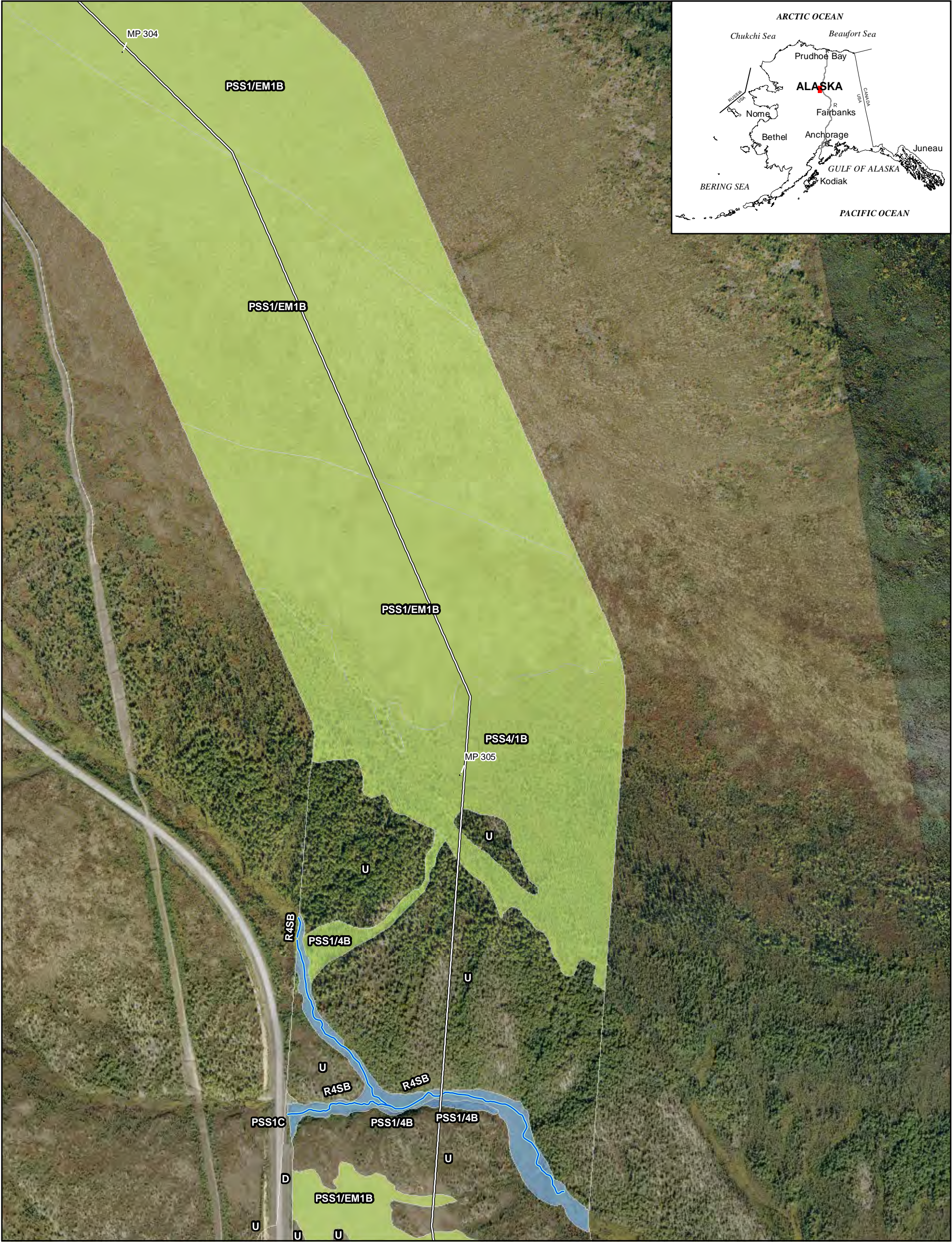
300

Feet

Meters

ALASKA LNG				ALASKA LNG 2015 WETLAND MAPPING			
<div>NOTES: Produced by Alaska LNG team. The information used to create this product is based on the collected data on the date of issue; it is considered reliable only at the scale at which the data was created and the scale at which the map was published. This drawing is solely prepared for use by the contractual Alaska LNG team partners and the Alaska LNG team assumes no liability to any other party for any representations contained in these drawings. This map must be printed/viewed at full scale (100%) in order for the scale to remain correct.</div>				<div>DRAWN ICS</div>	PROJECTION		
				<div>CHECK</div>	AK 4		
				<div>DESIGN TCS</div>	NAD83		
				<div>APPR.</div>	CONTRACTOR NAME		
					AECOM ALASKA		
					MAP NUMBER		
					Page 427 of 755		
					REV.		
					A		
					SCALE		
					1:7,200		
					DATE		
					23 Nov 2015		
					PROJECT NUMBER		
					26221392		
					ORIG. PAGE SIZE		
					11 X 17		

I:\26221\63 SCLNG Studies\10 - Geospatial\10.06 - MXD\2015 Reporting\2015 Wetlands Mapbook.mxd



LEGEND

HGM Class

Flat

Depressional

Slope

Estuarine Fringe

Lacustrine Fringe

Riverine

N/A

Mapped Streams

2015 Field Data

(

Wetland

(

Vegetation

(

Observation

Pre-FEED Rev B with Mile Post

—

02505007501,000

0100200300

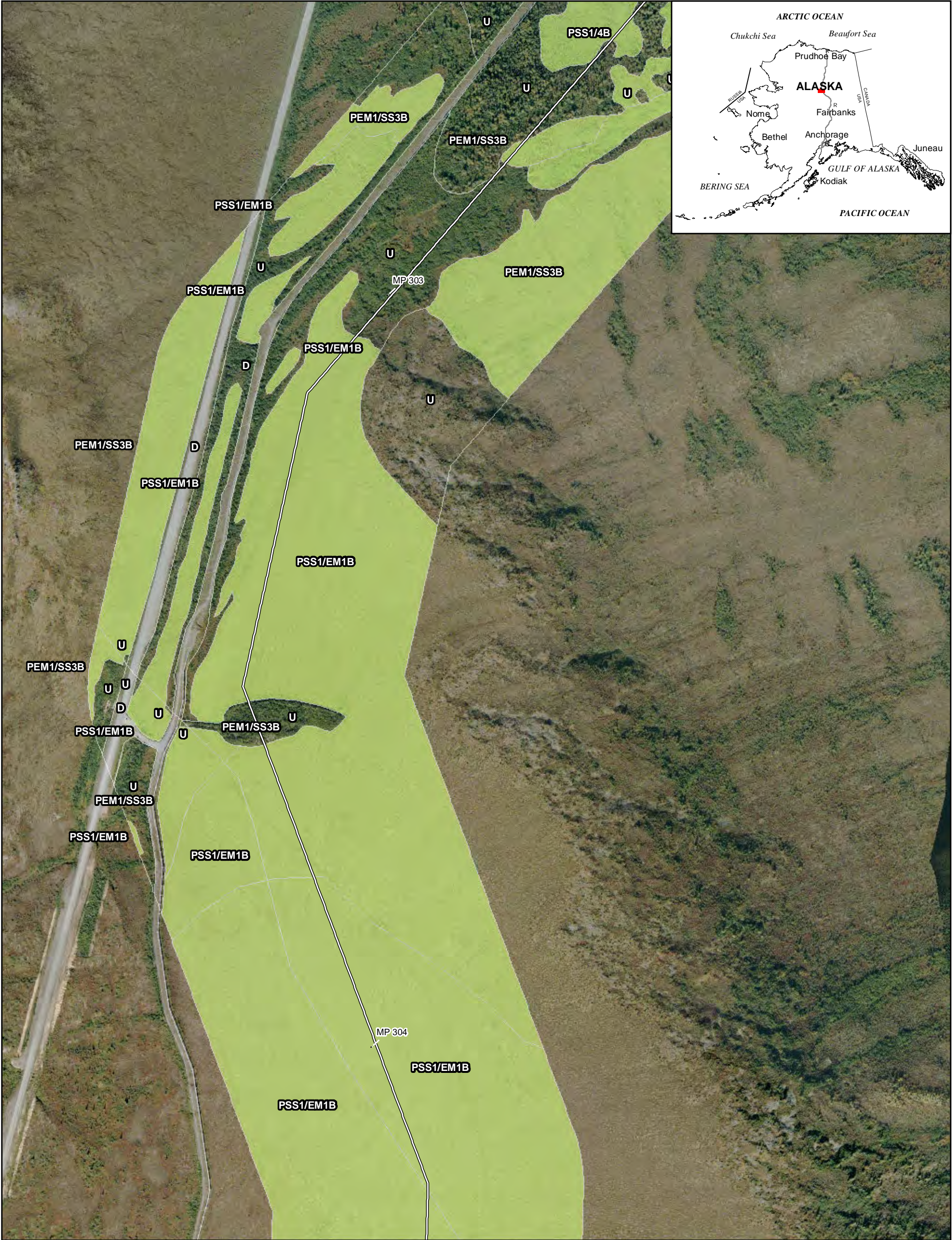
Feet

Meters

+

ALASKA LNG		DRAWN ICS		ALASKA LNG 2015 WETLAND MAPPING					
NOTES: Produced by Alaska LNG team. The information used to create this product is based on the collected data on the date of issue; it is considered reliable only at the scale at which the data was created and the scale at which the map was published. This drawing is solely prepared for use by the contractual Alaska LNG team partners and the Alaska LNG team assumes no liability to any other party for any representations contained in these drawings. This map must be printed/viewed at full scale (100%) in order for the scale to remain correct.		CHECK		PROJECTION	DATUM	CONTRACTOR NAME		MAP NUMBER	REV.
		DESIGN TCS		AK 4	NAD83	AECOM ALASKA		Page 428 of 755	A
		APPR.		SCALE		DATE	PROJECT NUMBER	ORIG. PAGE SIZE	
				1:7,200		23 Nov 2015	26221392	11 X 17	

I:\26221\63 SCLNG Studies\10 - Geospatial\10.06 - MXD\2015 Reporting\2015 Wetlands Mapbook.mxd



LEGEND

HGM Class

- Flat
- Depressional
- Slope
- Estuarine Fringe

- Lacustrine Fringe
- Riverine
- N/A
- Mapped Streams

2015 Field Data

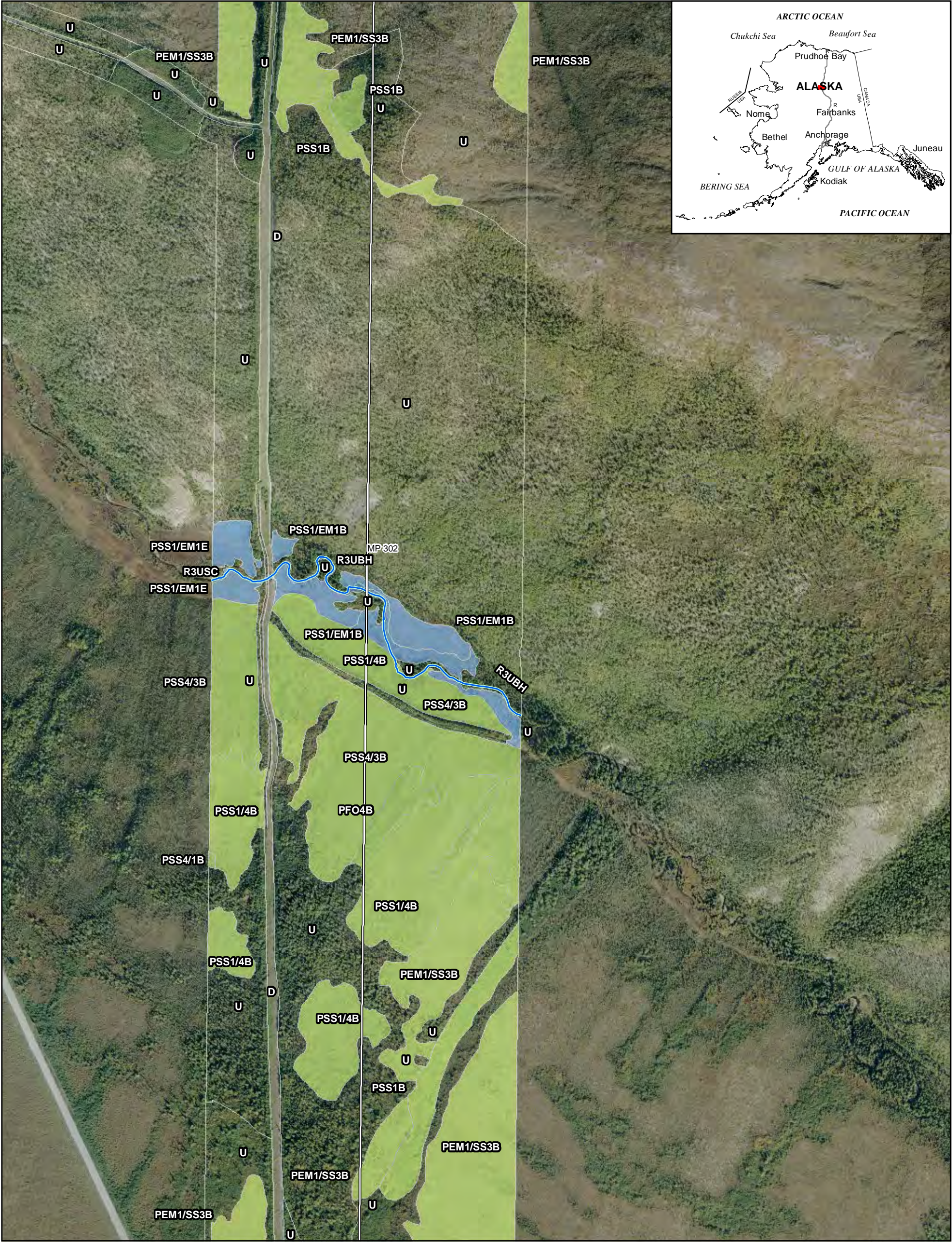
- Wetland
- Vegetation
- Observation

Pre-FEED Rev B with Mile Post

ALASKA LNG

NOTES:
Produced by Alaska LNG team. The information used to create this product is based on the collected data on the date of issue; it is considered reliable only at the scale at which the data was created and the scale at which the map was published. This drawing is solely prepared for use by the contractual Alaska LNG team partners and the Alaska LNG team assumes no liability to any other party for any representations contained in these drawings. This map must be printed/viewed at full scale (100%) in order for the scale to remain correct.

DRAWN ICS		ALASKA LNG 2015 WETLAND MAPPING			
CHECK		PROJECTION	DATUM	CONTRACTOR NAME	MAP NUMBER
DESIGN TCS		AK 4	NAD83	AECOM ALASKA	Page 429 of 755
APPR.		SCALE	DATE	PROJECT NUMBER	REV.
		1:7,200	23 Nov 2015	26221392	A
				ORIG. PAGE SIZE	
				11 X 17	



LEGEND

HGM Class

- Flat
- Depressional
- Slope
- Estuarine Fringe

- Lacustrine Fringe
- Riverine
- N/A
- Mapped Streams

2015 Field Data

- Wetland
- Vegetation
- Observation

- Pre-FEED Rev B with Mile Post

02505007501,000

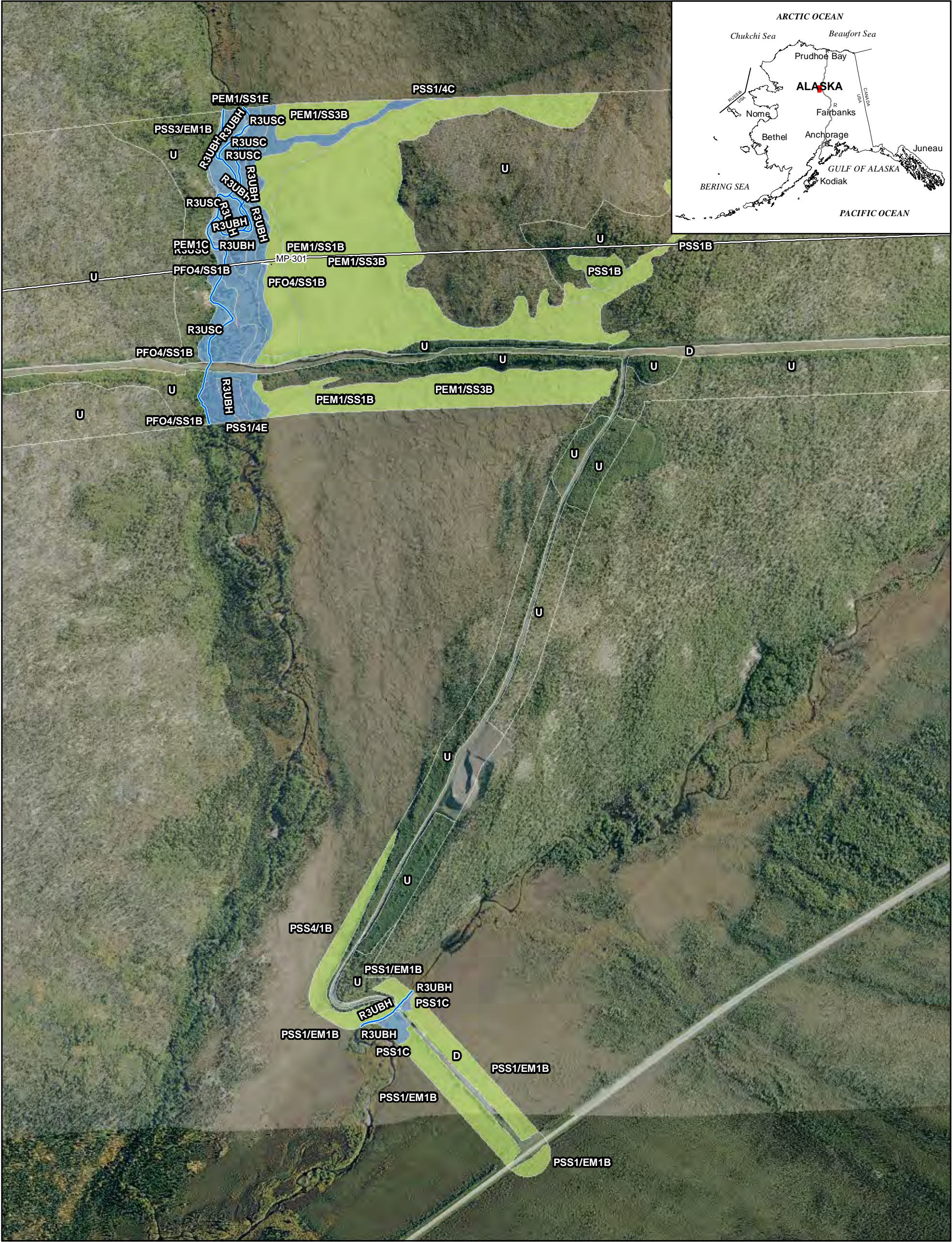
0100200300

Feet

Meters

ALASKA LNG				ALASKA LNG 2015 WETLAND MAPPING							
<p>NOTES:</p> <p>Produced by Alaska LNG team. The information used to create this product is based on the collected data on the date of issue; it is considered reliable only at the scale at which the data was created and the scale at which the map was published. This drawing is solely prepared for use by the contractual Alaska LNG team partners and the Alaska LNG team assumes no liability to any other party for any representations contained in these drawings. This map must be printed/viewed at full scale (100%) in order for the scale to remain correct.</p>				DRAWN ICS	PROJECTION	DATUM	CONTRACTOR NAME		MAP NUMBER	REV.	
				CHECK	AK 4	NAD83	AECOM ALASKA			Page 430 of 755	A
				DESIGN TCS	SCALE	DATE	PROJECT NUMBER	ORIG.PAGE SIZE			
				APPR.	1:7,200	23 Nov 2015	26221392	11 X 17			

I:\26221\63 SCL\NG Studies\10 - Geospatial\10.06 - MXD\2015 Reporting\2015 Wetlands Mapbook.mxd



LEGEND

HGM Class

Flat

Depressional

Slope

Estuarine Fringe

Lacustrine Fringe

Riverine

N/A

Mapped Streams

2015 Field Data

Wetland

Vegetation

Observation

Pre-FEED Rev B with Mile Post

02505007501,000

0100200300

Feet

Meters

+

I

ALASKA LNG				ALASKA LNG 2015 WETLAND MAPPING			
<div>NOTES: Produced by Alaska LNG team. The information used to create this product is based on the collected data on the date of issue; it is considered reliable only at the scale at which the data was created and the scale at which the map was published. This drawing is solely prepared for use by the contractual Alaska LNG team partners and the Alaska LNG team assumes no liability to any other party for any representations contained in these drawings. This map must be printed/viewed at full scale (100%) in order for the scale to remain correct.</div>				<div>DRAWN</div> <div>ICS</div>	PROJECTION		
				<div>CHECK</div> <div></div>	DATUM		
				<div>DESIGN</div> <div>TCS</div>	CONTRACTOR NAME		
				<div>APPR.</div> <div></div>	AECOM ALASKA		
SCALE				DATE		PROJECT NUMBER	REV.
1:7,200				23 Nov 2015		26221392	A
				ORIG. PAGE SIZE		MAP NUMBER	
				11 X 17		Page 431 of 755	

I:\26221\63 SCL\NG Studies\10 - Geospatial\10.06 - MXD\2015 Reporting\2015 Wetlands Mapbook.mxd



LEGEND

HGM Class
Flat
Depressional
Slope
Estuarine Fringe

Lacustrine Fringe
Riverine
N/A
Mapped Streams

2015 Field Data
Wetland
Vegetation
Observation

Pre-FEED Rev B with Mile Post

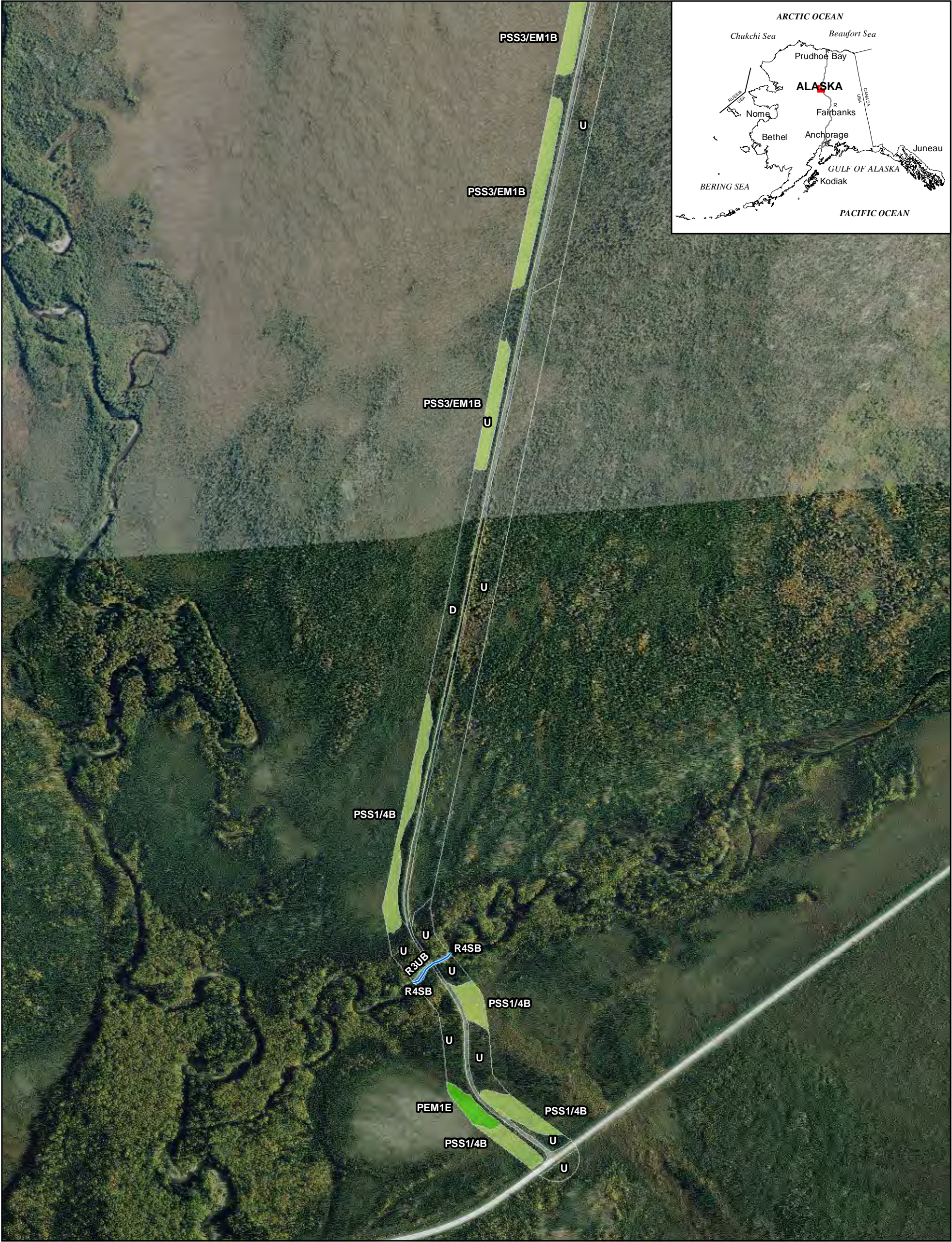
0 250 500 750 1,000
0 100 200 300

Feet
Meters

ALASKA LNG

NOTES:
Produced by Alaska LNG team. The information used to create this product is based on the collected data on the date of issue; it is considered reliable only at the scale at which the data was created and the scale at which the map was published. This drawing is solely prepared for use by the contractual Alaska LNG team partners and the Alaska LNG team assumes no liability to any other party for any representations contained in these drawings. This map must be printed/viewed at full scale (100%) in order for the scale to remain correct.

DRAWN ICS		ALASKA LNG 2015 WETLAND MAPPING				
CHECK		PROJECTION	DATUM	CONTRACTOR NAME	MAP NUMBER	REV.
DESIGN TCS		AK 4	NAD83	AECOM ALASKA	Page 432 of 755	A
APPR.		SCALE	DATE	PROJECT NUMBER	ORIG. PAGE SIZE	
		1:7,200	23 Nov 2015	26221392	11 X 17	



LEGEND

HGM Class

Flat

Depressional

Slope

Estuarine Fringe

Lacustrine Fringe

Riverine

N/A

Mapped Streams

2015 Field Data

Wetland

Vegetation

Observation

Pre-FEED Rev B with Mile Post

02505007501,000

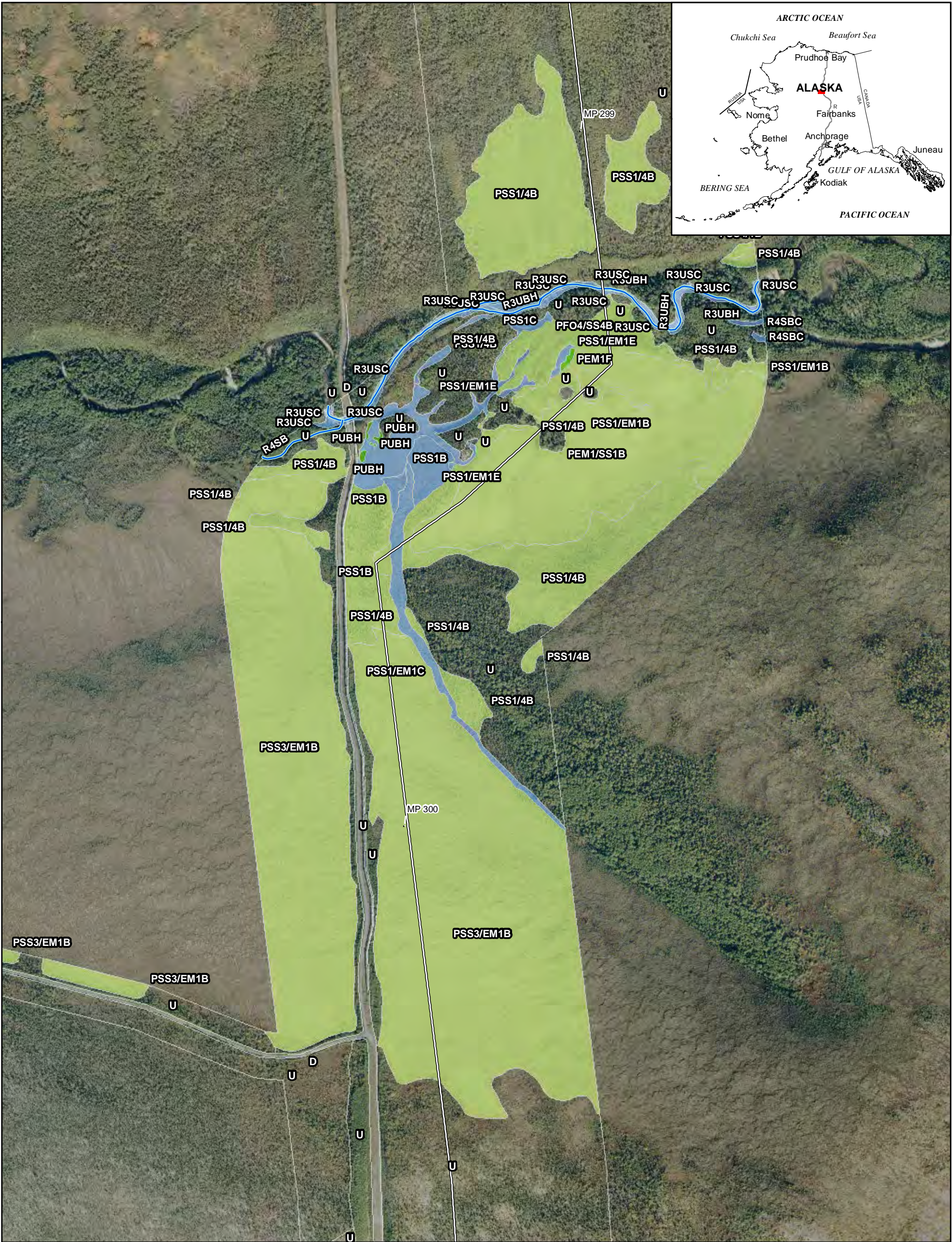
0100200300

Feet

Meters

ALASKA LNG		DRAWN ICS		ALASKA LNG 2015 WETLAND MAPPING				
NOTES: Produced by Alaska LNG team. The information used to create this product is based on the collected data on the date of issue; it is considered reliable only at the scale at which the data was created and the scale at which the map was published. This drawing is solely prepared for use by the contractual Alaska LNG team partners and the Alaska LNG team assumes no liability to any other party for any representations contained in these drawings. This map must be printed/viewed at full scale (100%) in order for the scale to remain correct.		CHECK		PROJECTION	DATUM	CONTRACTOR NAME	MAP NUMBER	REV.
		DESIGN TCS		AK 4	NAD83	AECOM ALASKA	Page 433 of 755	A
		APPR.		SCALE	DATE	PROJECT NUMBER	ORIG. PAGE SIZE	
				1:7,200	23 Nov 2015	26221392	11 X 17	

I:\26221\63 SCLNG Studies\10 - Geospatial\10.06 - MXD\2015 Reporting\2015 Wetlands Mapbook.mxd



Flat

Depressional

Slope

Estuarine Fringe

Lacustrine Fringe

Riverine

N/A

Mapped Streams

Wetland

Vegetation

Observation

2015 Field Data

Pre-FEED Rev B with Mile Post

0

250

500

750

1,000

0

100

200

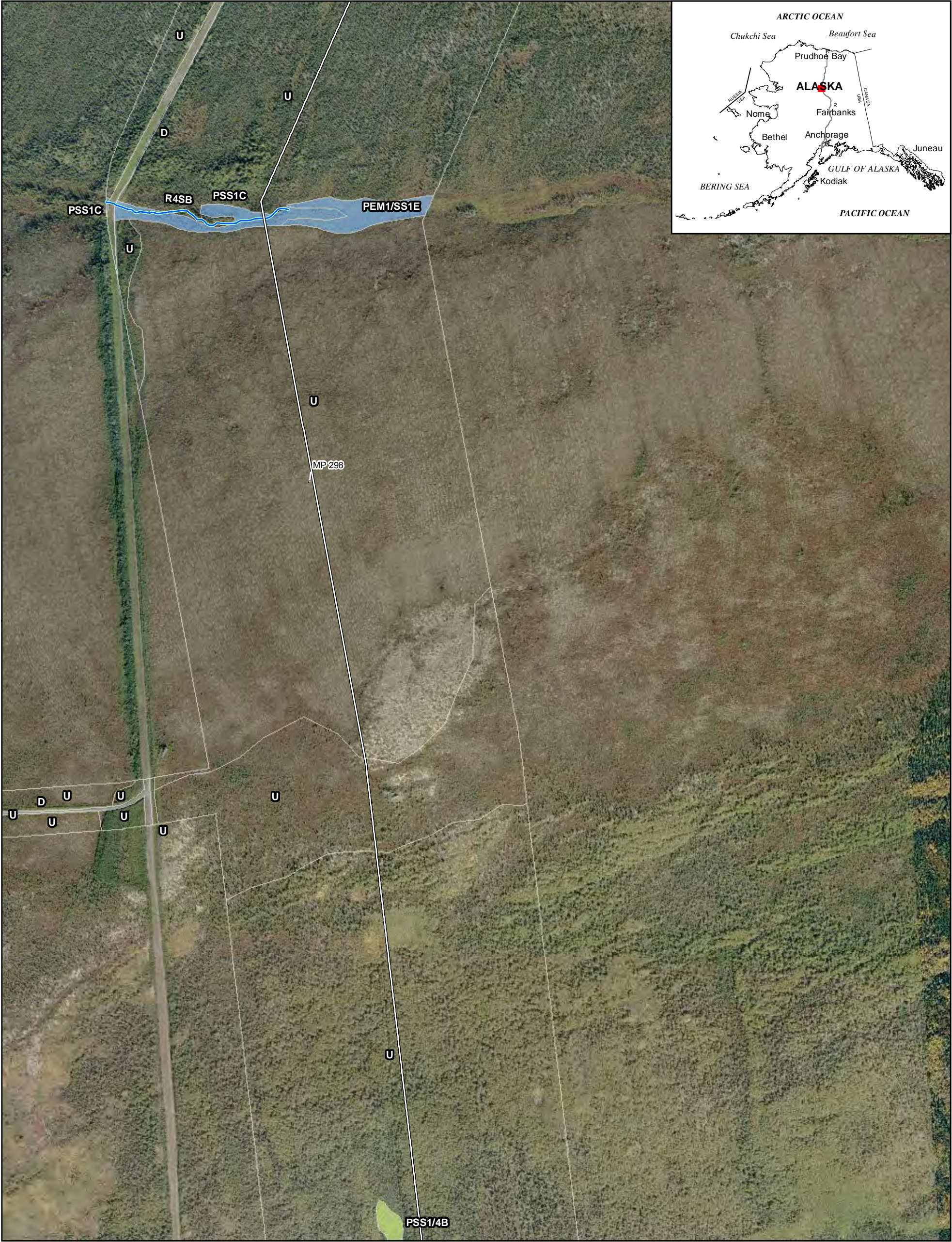
300

Feet

Meters

ALASKA LNG				ALASKA LNG 2015 WETLAND MAPPING			
<div>NOTES: Produced by Alaska LNG team. The information used to create this product is based on the collected data on the date of issue; it is considered reliable only at the scale at which the data was created and the scale at which the map was published. This drawing is solely prepared for use by the contractual Alaska LNG team partners and the Alaska LNG team assumes no liability to any other party for any representations contained in these drawings. This map must be printed/viewed at full scale (100%) in order for the scale to remain correct.</div>				<div>DRAWN ICS</div>	PROJECTION		
				<div>CHECK</div>	DATUM		
				<div>DESIGN TCS</div>	CONTRACTOR NAME		
				<div>APPR</div>	AECOM ALASKA		
AK 4				NAD83		MAP NUMBER	
1:7,200				23 Nov 2015		Page 434 of 755	
				26221392		REV.	
				11 X 17		A	

I:\26221\63 SCLNG Studies\10 - Geospatial\10.06 - MXD\2015 Reporting\2015 Wetlands Mapbook.mxd



Flat

Depressional

Slope

Estuarine Fringe

Lacustrine Fringe

Riverine

N/A

Mapped Streams

2015 Field Data

Wetland

Vegetation

Observation

Pre-FEED Rev B with Mile Post

02505007501,000

0100200300

Feet

Meters

+

ALASKA LNG				ALASKA LNG 2015 WETLAND MAPPING						
<div>NOTES: Produced by Alaska LNG team. The information used to create this product is based on the collected data on the date of issue; it is considered reliable only at the scale at which the data was created and the scale at which the map was published. This drawing is solely prepared for use by the contractual Alaska LNG team partners and the Alaska LNG team assumes no liability to any other party for any representations contained in these drawings. This map must be printed/viewed at full scale (100%) in order for the scale to remain correct.</div>				<div>DRAWN ICS</div>	PROJECTION					
				<div>CHECK</div>	DATUM					
				<div>DESIGN TCS</div>	CONTRACTOR NAME					
				<div>APPR.</div>	MAP NUMBER					
AK 4				AECOM ALASKA						
NAD83				Page 435 of 755						
SCALE				REV.						
1:7,200				A						
DATE				PROJECT NUMBER						
23 Nov 2015				26221392						
ORIG. PAGE SIZE				11 X 17						

I:\26221\63 SCLNG Studies\10 - Geospatial\10.06 - MXD\2015 Reporting\2015 Wetlands Mapbook.mxd



Flat

Depressional

Slope

Estuarine Fringe

Lacustrine Fringe

Riverine

N/A

Mapped Streams

2015 Field Data

Wetland

Vegetation

Observation

Pre-FEED Rev B with Mile Post

02505007501,000

0100200300

Feet

Meters

+

I

ALASKA LNG		DRAWN ICS		ALASKA LNG 2015 WETLAND MAPPING					
NOTES: Produced by Alaska LNG team. The information used to create this product is based on the collected data on the date of issue; it is considered reliable only at the scale at which the data was created and the scale at which the map was published. This drawing is solely prepared for use by the contractual Alaska LNG team partners and the Alaska LNG team assumes no liability to any other party for any representations contained in these drawings. This map must be printed/viewed at full scale (100%) in order for the scale to remain correct.		CHECK		PROJECTION	DATUM	CONTRACTOR NAME		MAP NUMBER	REV.
		DESIGN TCS		AK 4	NAD83	AECOM ALASKA		Page 436 of 755	A
		APPR.		SCALE		DATE	PROJECT NUMBER	ORIG. PAGE SIZE	
				1:7,200		23 Nov 2015	26221392	11 X 17	

I:\26221\63 SCLNG Studies\10 - Geospatial\10.06 - MXD\2015 Reporting\2015 Wetlands Mapbook.mxd



Flat

Depressional

Slope

Estuarine Fringe

Lacustrine Fringe

Riverine

N/A

Mapped Streams

Wetland

Vegetation

Observation

2015 Field Data

Pre-FEED Rev B with Mile Post

0

250

500

750

1,000

0

100

200

300

Feet

Meters

ALASKA LNG

NOTES:

Produced by Alaska LNG team. The information used to create this product is based on the collected data on the date of issue; it is considered reliable only at the scale at which the data was created and the scale at which the map was published. This drawing is solely prepared for use by the contractual Alaska LNG team partners and the Alaska LNG team assumes no liability to any other party for any representations contained in these drawings. This map must be printed/viewed at full scale (100%) in order for the scale to remain correct.

DRAWN

ICS

CHECK

DESIGN

TCS

APPR.

PROJECTION

AK 4

DATUM

NAD83

CONTRACTOR NAME

AECOM ALASKA

MAP NUMBER

Page 437 of 755

REV.

A

SCALE

1:7,200

DATE

23 Nov 2015

PROJECT NUMBER

26221392

ORIG. PAGE SIZE

11 X 17

I:\26221\63 SCLNG Studies\10 - Geospatial\10.06 - MXD\2015 Reporting\2015 Wetlands Mapbook.mxd



LEGEND

HGM Class

Flat

Depressional

Slope

Estuarine Fringe

Lacustrine Fringe

Riverine

N/A

Mapped Streams

2015 Field Data

Wetland

Vegetation

Observation

Pre-FEED Rev B with Mile Post

02507501000

0100200300

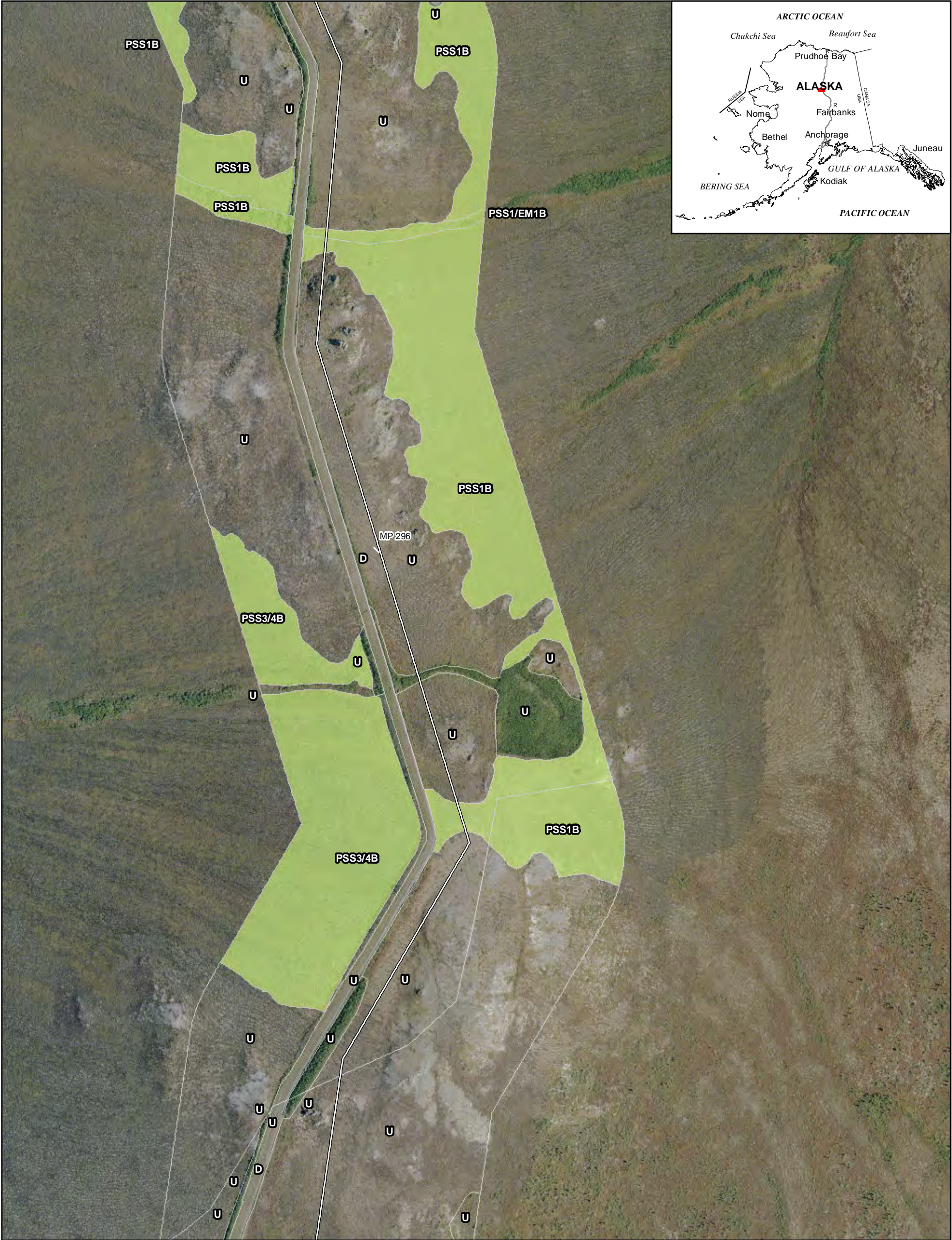
Feet

Meters

+

ALASKA LNG		DRAWN ICS		ALASKA LNG 2015 WETLAND MAPPING				
NOTES: Produced by Alaska LNG team. The information used to create this product is based on the collected data on the date of issue; it is considered reliable only at the scale at which the data was created and the scale at which the map was published. This drawing is solely prepared for use by the contractual Alaska LNG team partners and the Alaska LNG team assumes no liability to any other party for any representations contained in these drawings. This map must be printed/viewed at full scale (100%) in order for the scale to remain correct.		CHECK		PROJECTION	DATUM	CONTRACTOR NAME	MAP NUMBER	REV.
		DESIGN TCS		AK 4	NAD83	AECOM ALASKA	Page 438 of 755	A
		APPR.		SCALE	DATE	PROJECT NUMBER	ORIG. PAGE SIZE	
				1:7,200	23 Nov 2015	26221392	11 X 17	

I:\26221\63 SCLNG Studies\10 - Geospatial\10.06 - MXD\2015 Reporting\2015 Wetlands Mapbook.mxd



LEGEND

HGM Class

- Flat
- Depressional
- Slope
- Estuarine Fringe

- Lacustrine Fringe
- Riverine
- N/A
- Mapped Streams

2015 Field Data

- Wetland
- Vegetation
- Observation

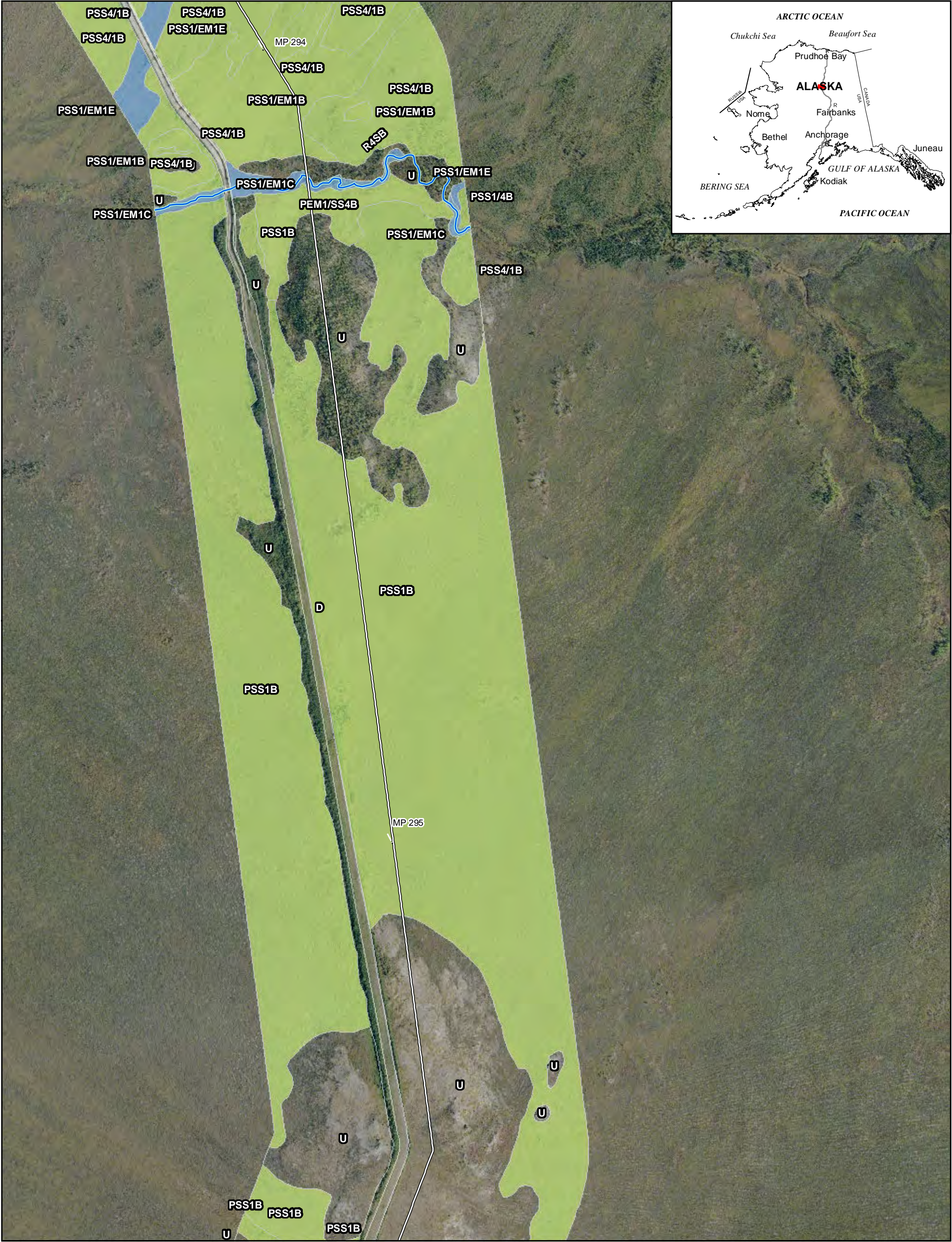
Pre-FEED Rev B with Mile Post

ALASKA LNG

NOTES:
Produced by Alaska LNG team. The information used to create this product is based on the collected data on the date of issue; it is considered reliable only at the scale at which the data was created and the scale at which the map was published. This drawing is solely prepared for use by the contractual Alaska LNG team partners and the Alaska LNG team assumes no liability to any other party for any representations contained in these drawings. This map must be printed/viewed at full scale (100%) in order for the scale to remain correct.

DRAWN ICS		ALASKA LNG 2015 WETLAND MAPPING				
CHECK		PROJECTION	DATUM	CONTRACTOR NAME	MAP NUMBER	REV.
DESIGN TCS		AK 4	NAD83	AECOM ALASKA	Page 439 of 755	A
APPR.		SCALE	DATE	PROJECT NUMBER	ORIG. PAGE SIZE	
		1:7,200	23 Nov 2015	26221392	11 X 17	

I:\26221163 SCLNG Studies\10 - Geospatial\10.06 - MXD\2015 Reporting\2015 Wetlands Mapbook.mxd



LEGEND

HGM Class

- Flat
- Depressional
- Slope
- Estuarine Fringe

- Lacustrine Fringe
- Riverine
- N/A
- Mapped Streams

2015 Field Data

- Wetland
- Vegetation
- Observation

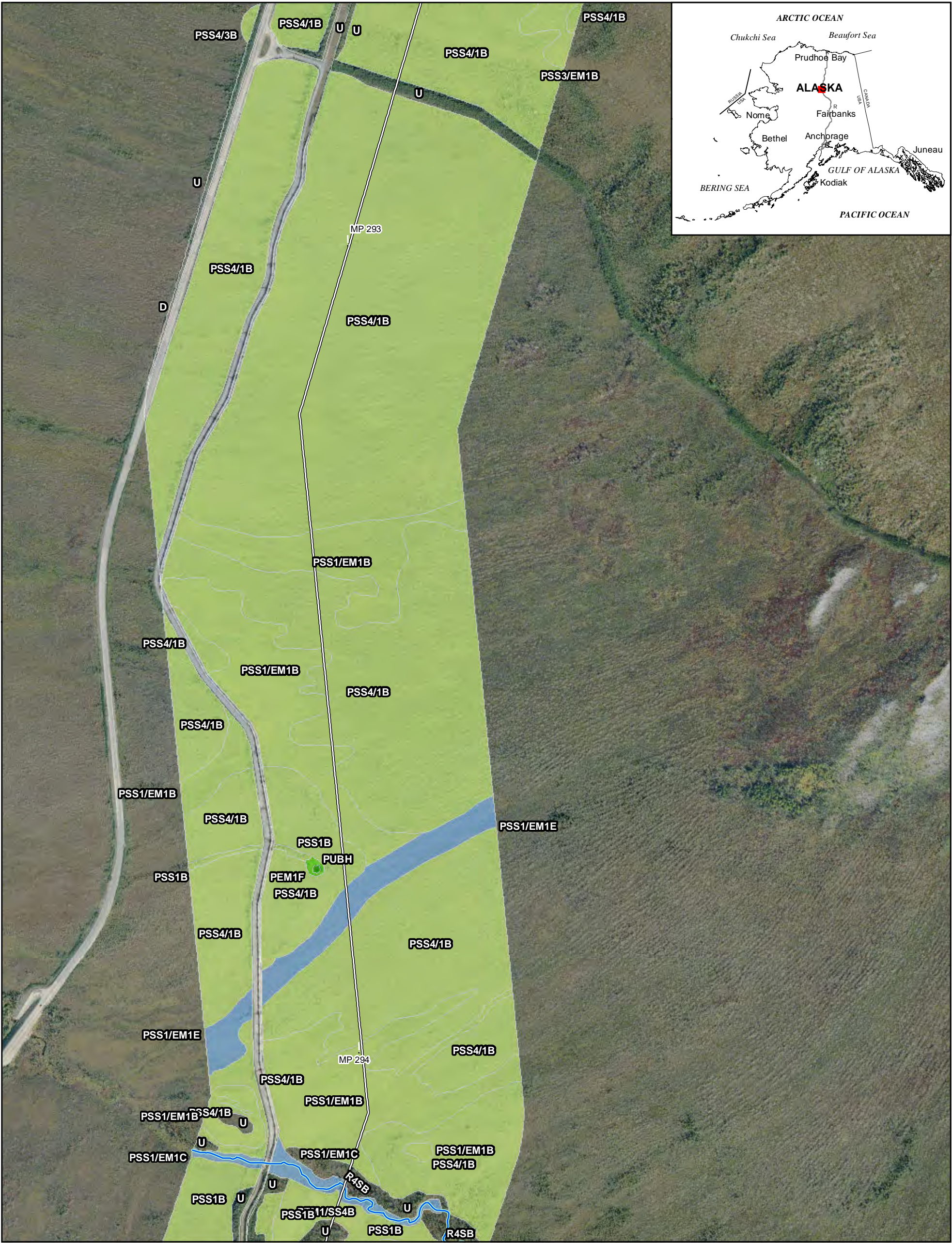
Pre-FEED Rev B with Mile Post

ALASKA LNG

NOTES:
Produced by Alaska LNG team. The information used to create this product is based on the collected data on the date of issue; it is considered reliable only at the scale at which the data was created and the scale at which the map was published. This drawing is solely prepared for use by the contractual Alaska LNG team partners and the Alaska LNG team assumes no liability to any other party for any representations contained in these drawings. This map must be printed/viewed at full scale (100%) in order for the scale to remain correct.

DRAWN ICS		ALASKA LNG 2015 WETLAND MAPPING				
CHECK		PROJECTION	DATUM	CONTRACTOR NAME	MAP NUMBER	REV.
DESIGN TCS		AK 4	NAD83	AECOM ALASKA	Page 440 of 755	A
APPR.		SCALE	DATE	PROJECT NUMBER	ORIG. PAGE SIZE	
		1:7,200	23 Nov 2015	26221392	11 X 17	

I:\26221\63 SCLNG Studies\10 - Geospatial\10.06 - MXD\2015 Reporting\2015 Wetlands Mapbook.mxd



LEGEND

HGM Class

- Flat
- Depressional
- Slope
- Estuarine Fringe

- Lacustrine Fringe
- Riverine
- N/A
- Mapped Streams

2015 Field Data

- Wetland
- Vegetation
- Observation

- Pre-FEED Rev B with Mile Post

02505007501,000

0100200300

Feet

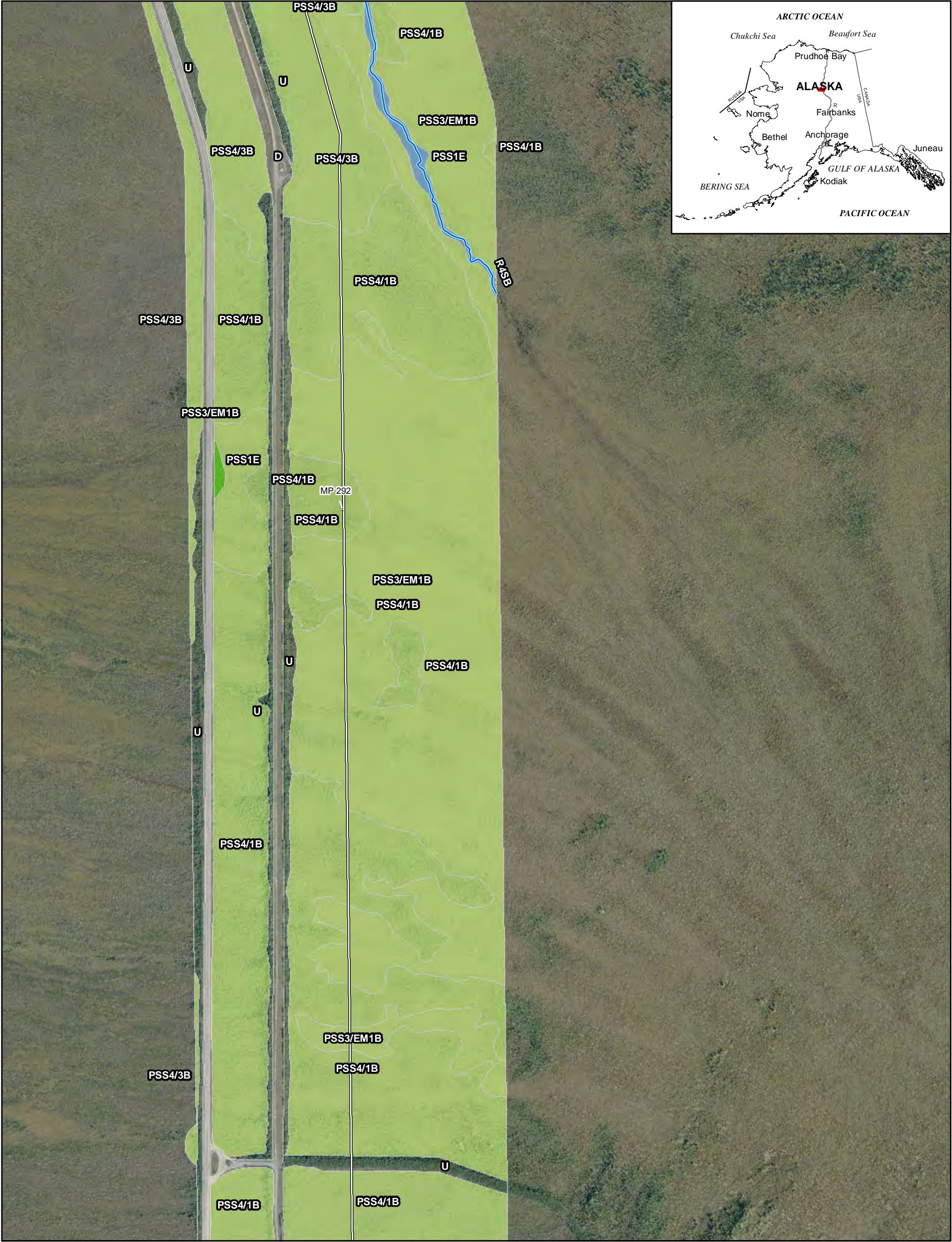
Meters

±

ALASKA LNG

NOTES:
Produced by Alaska LNG team. The information used to create this product is based on the collected data on the date of issue; it is considered reliable only at the scale at which the data was created and the scale at which the map was published. This drawing is solely prepared for use by the contractual Alaska LNG team partners and the Alaska LNG team assumes no liability to any other party for any representations contained in these drawings. This map must be printed/viewed at full scale (100%) in order for the scale to remain correct.

DRAWN ICS		ALASKA LNG 2015 WETLAND MAPPING				
CHECK		PROJECTION	DATUM	CONTRACTOR NAME	MAP NUMBER	REV.
DESIGN TCS		AK 4	NAD83	AECOM ALASKA	Page 441 of 755	A
APPR.		SCALE	DATE	PROJECT NUMBER	ORIG. PAGE SIZE	
		1:7,200	23 Nov 2015	26221392	11 X 17	



LEGEND

HGM Class

Flat

Depressional

Slope

Estuarine Fringe

Lacustrine Fringe

Riverine

N/A

Mapped Streams

2015 Field Data

(Wetland

(Vegetation

(Observation

Pre-FEED Rev B with Mile Post

(

0 250 500 750 1,000

0 100 200 300

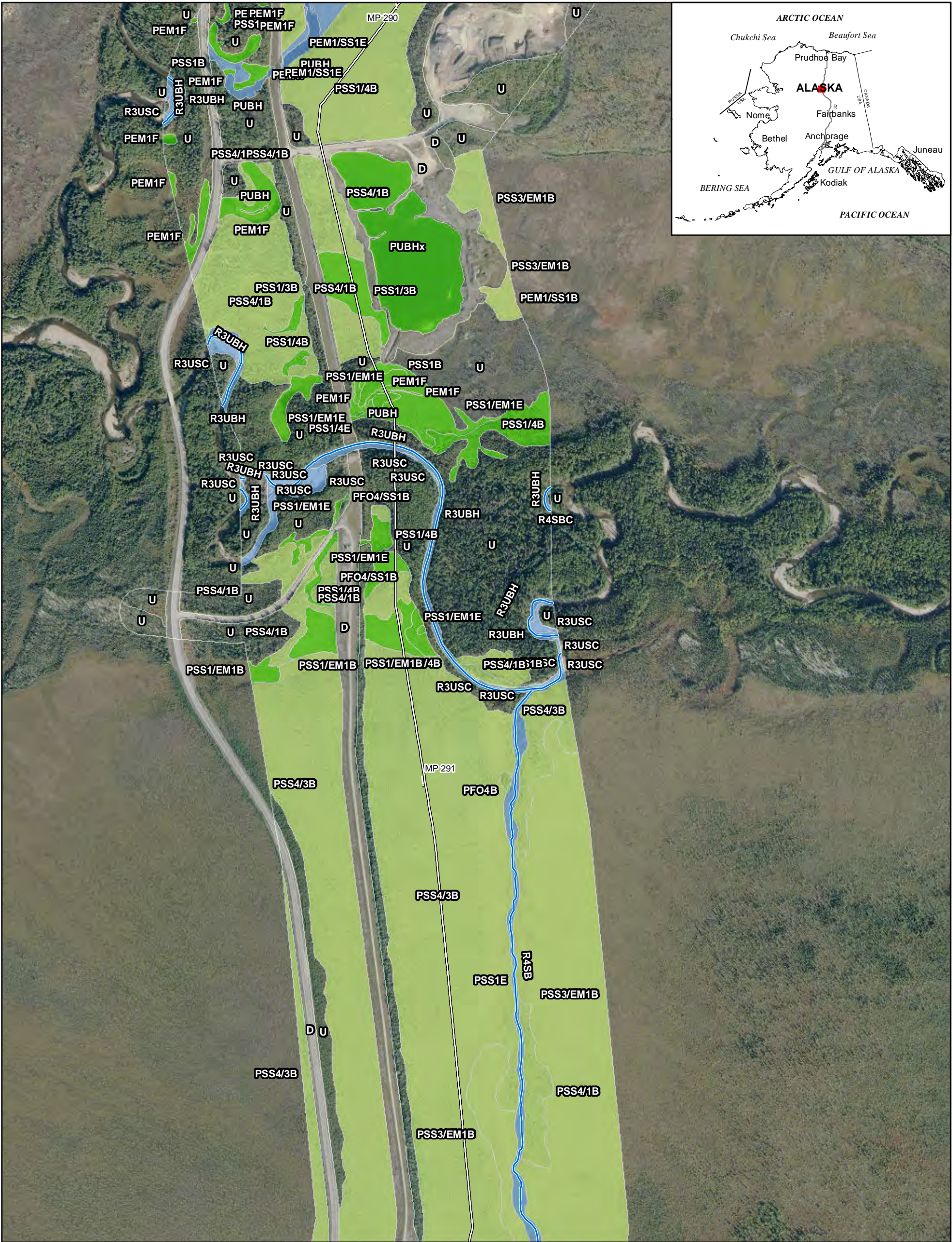
Feet

Meters

+

I

ALASKA LNG				ALASKA LNG 2015 WETLAND MAPPING			
<div>NOTES: Produced by Alaska LNG team. The information used to create this product is based on the collected data on the date of issue; it is considered reliable only at the scale at which the data was created and the scale at which the map was published. This drawing is solely prepared for use by the contractual Alaska LNG team partners and the Alaska LNG team assumes no liability to any other party for any representations contained in these drawings. This map must be printed/viewed at full scale (100%) in order for the scale to remain correct.</div>				<div>DRAWN ICS</div>	PROJECTION		
				<div>CHECK</div>	AK 4		
				<div>DESIGN TCS</div>	NAD83		
				<div>APPR.</div>	CONTRACTOR NAME		
					AECOM ALASKA		
					MAP NUMBER		
					Page 442 of 755		
					REV.		
					A		
					SCALE		
					1:7,200		
					DATE		
					23 Nov 2015		
					PROJECT NUMBER		
					26221392		
					ORIG. PAGE SIZE		
					11 X 17		



LEGEND

HGM Class

Flat

Depressional

Slope

Estuarine Fringe

Lacustrine Fringe

Riverine

N/A

Mapped Streams

2015 Field Data

Wetland

Vegetation

Observation

Pre-FEED Rev B with Mile Post

02505007501,000

0100200300

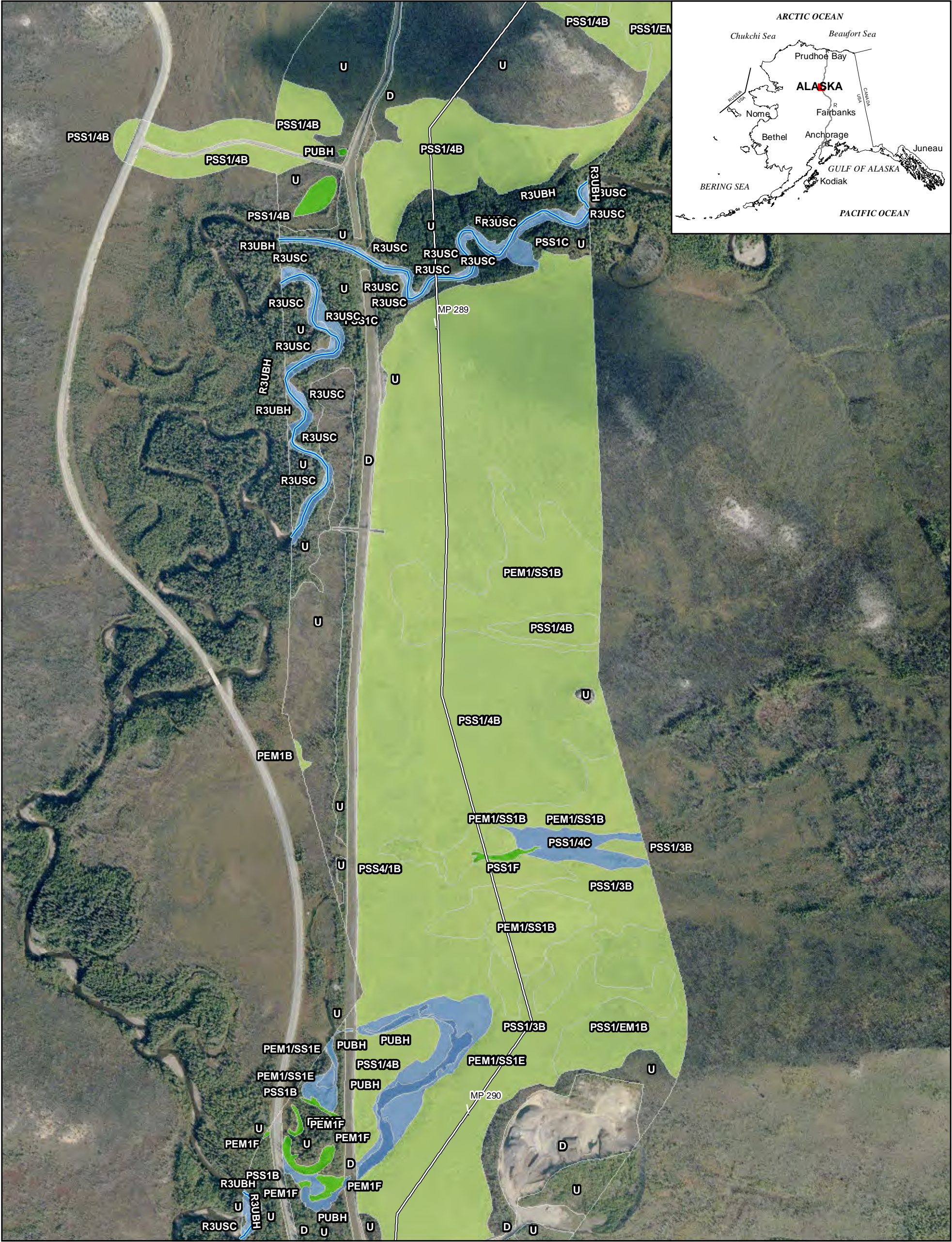
Feet

Meters

+

ALASKA LNG				ALASKA LNG 2015 WETLAND MAPPING			
<div>NOTES: Produced by Alaska LNG team. The information used to create this product is based on the collected data on the date of issue; it is considered reliable only at the scale at which the data was created and the scale at which the map was published. This drawing is solely prepared for use by the contractual Alaska LNG team partners and the Alaska LNG team assumes no liability to any other party for any representations contained in these drawings. This map must be printed/viewed at full scale (100%) in order for the scale to remain correct.</div>				<div>DRAWN ICS</div>	PROJECTION		
				<div>CHECK</div>	DATUM		
				<div>DESIGN TCS</div>	CONTRACTOR NAME		
				<div>APPR</div>	MAP NUMBER		
				AK 4	NAD83		AECOM ALASKA
				SCALE	DATE		REV.
				1:7,200	23 Nov 2015		A
				PROJECT NUMBER		26221392	
				ORIG. PAGE SIZE		11 X 17	
				Page 443 of 755			

I:\26221\63 SCL\NG Studies\10 - Geospatial\10.06 - MXD\2015 Reporting\2015 Wetlands Mapbook.mxd



LEGEND

HGM Class

- Flat
- Depressional
- Slope
- Estuarine Fringe

- Lacustrine Fringe
- Riverine
- N/A
- Mapped Streams

2015 Field Data

- Wetland
- Vegetation
- Observation

- Pre-FEED Rev B with Mile Post

02505007501,000

0100200300

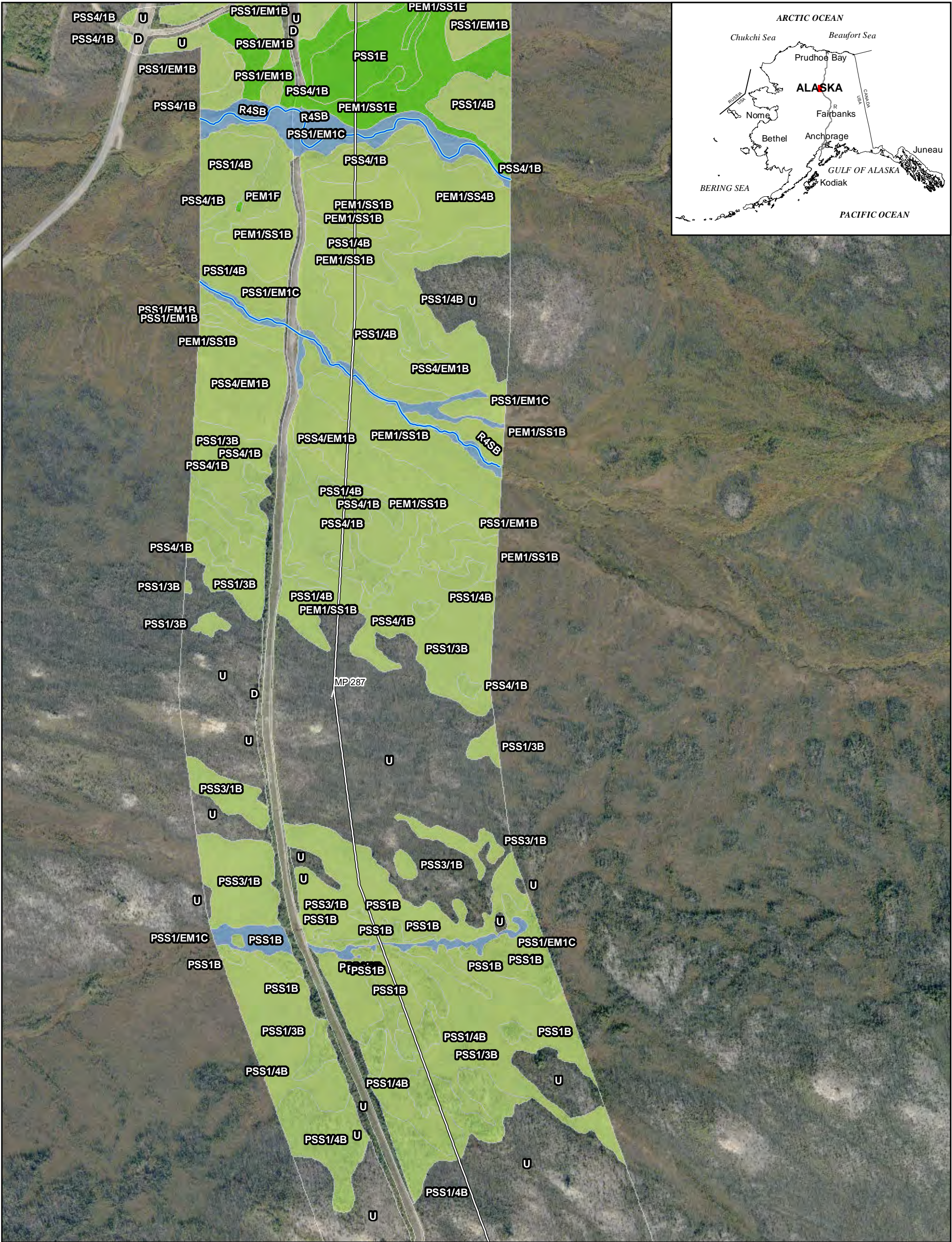
FeetMeters

+

+

ALASKA LNG				ALASKA LNG 2015 WETLAND MAPPING						
<p>NOTES:</p> <p>Produced by Alaska LNG team. The information used to create this product is based on the collected data on the date of issue; it is considered reliable only at the scale at which the data was created and the scale at which the map was published. This drawing is solely prepared for use by the contractual Alaska LNG team partners and the Alaska LNG team assumes no liability to any other party for any representations contained in these drawings. This map must be printed/viewed at full scale (100%) in order for the scale to remain correct.</p>				DRAWN ICS						
				CHECK						
				DESIGN TCS	PROJECTION AK 4	DATUM NAD83	CONTRACTOR NAME AECOM ALASKA		MAP NUMBER Page 444 of 755	REV. A
				APPR.	SCALE 1:7,200	DATE 23 Nov 2015	PROJECT NUMBER 26221392	ORIG. PAGE SIZE 11 X 17		

I:\26221\63 SCLNG Studies\10 - Geospatial\10.06 - MXD\2015 Reporting\2015 Wetlands Mapbook.mxd



Flat

Depressional

Slope

Estuarine Fringe

Lacustrine Fringe

Riverine

N/A

Mapped Streams

Wetland

Vegetation

Observation

2015 Field Data

Pre-FEED Rev B with Mile Post

0

250

500

750

1,000

0

100

200

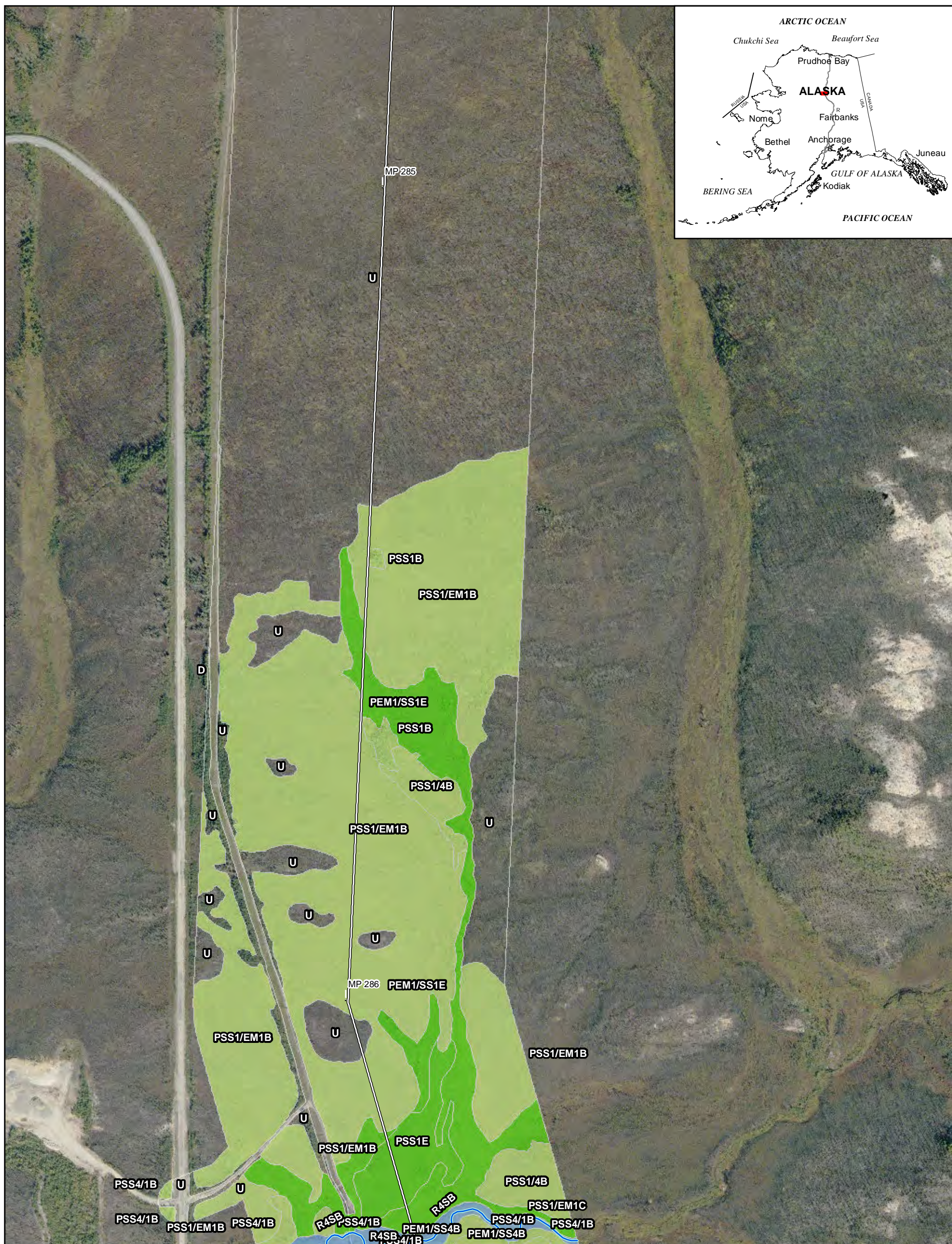
300

Feet

Meters

ALASKA LNG				ALASKA LNG 2015 WETLAND MAPPING			
<div>NOTES: Produced by Alaska LNG team. The information used to create this product is based on the collected data on the date of issue; it is considered reliable only at the scale at which the data was created and the scale at which the map was published. This drawing is solely prepared for use by the contractual Alaska LNG team partners and the Alaska LNG team assumes no liability to any other party for any representations contained in these drawings. This map must be printed/viewed at full scale (100%) in order for the scale to remain correct.</div>				<div>DRAWN ICS</div>	PROJECTION		
				<div>CHECK</div>	DATUM		
				<div>DESIGN TCS</div>	CONTRACTOR NAME		
				<div>APPR</div>	AECOM ALASKA		
AK 4				NAD83		MAP NUMBER	
1:7,200				23 Nov 2015		Page 446 of 755	
				PROJECT NUMBER		REV.	
				26221392		A	
				ORIG.PAGE SIZE			
				11 X 17			

I:\26221\63 SCL\NG Studies\10 - Geospatial\10.06 - MXD\2015 Reporting\2015 - Wetlands - Mapbook.mxd



LEGEND

HGM Class

- Flat
- Depressional
- Slope
- Estuarine Fringe

■ Lacustrine Fringe

■ Riverine

N/A

- Mapped Streams

2015 Field Data

Wetland

(Vegetation

(Observation

— Pre-FEED Rev B with Mile Post

DRAWN
ICS

CHECK

DESIGN
TCS

APPR.

ALASKA LNG
2015 WETLAND MAPPING

PROJECTION	DATUM	CONTRACTOR NAME		MAP NUMBER	REV.
AK 4	NAD83	AECOM ALASKA		Page 447 of 755	A
SCALE	DATE	PROJECT NUMBER	ORIG.PAGE SIZE		
1:7,200	23 Nov 2015	26221392	11 X 17		



LEGEND

HGM Class

- Flat
- Depressional
- Slope
- Estuarine Fringe

- Lacustrine Fringe
- Riverine
- N/A
- Mapped Streams

2015 Field Data

- Wetland
- Vegetation
- Observation

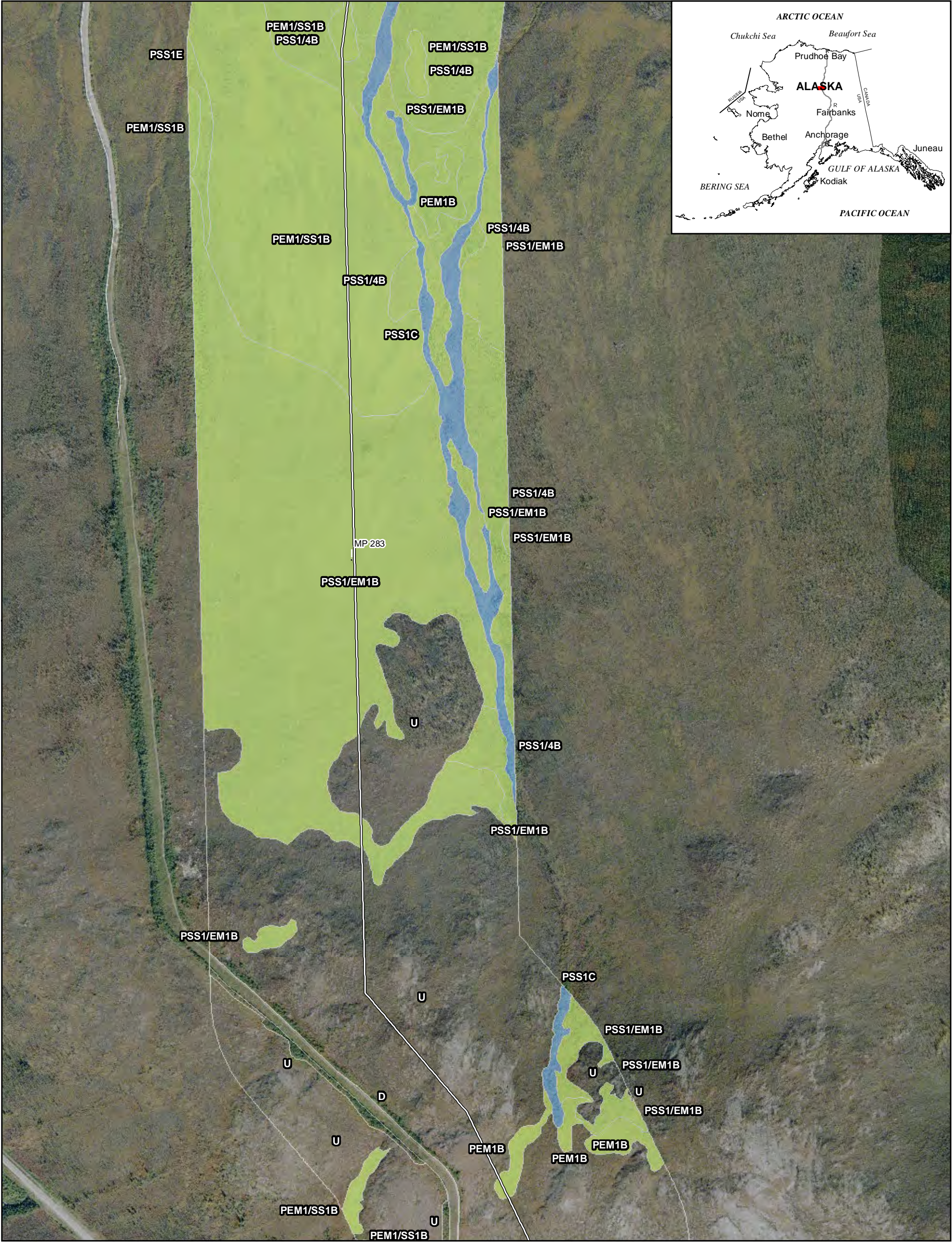
Pre-FEED Rev B with Mile Post

ALASKA LNG

NOTES:
Produced by Alaska LNG team. The information used to create this product is based on the collected data on the date of issue; it is considered reliable only at the scale at which the data was created and the scale at which the map was published. This drawing is solely prepared for use by the contractual Alaska LNG team partners and the Alaska LNG team assumes no liability to any other party for any representations contained in these drawings. This map must be printed/viewed at full scale (100%) in order for the scale to remain correct.

DRAWN ICS		ALASKA LNG 2015 WETLAND MAPPING				
CHECK		PROJECTION	DATUM	CONTRACTOR NAME	MAP NUMBER	REV.
DESIGN TCS		AK 4	NAD83	AECOM ALASKA	Page 448 of 755	A
APPR.		SCALE	DATE	PROJECT NUMBER	ORIG. PAGE SIZE	
		1:7,200	23 Nov 2015	26221392	11 X 17	

I:\26221\63 SCLNG Studies\10 - Geospatial\10.06 - MXD\2015 Reporting\2015 Wetlands Mapbook.mxd



Flat

Depressional

Slope

Estuarine Fringe

Lacustrine Fringe

Riverine

N/A

Mapped Streams

2015 Field Data

Wetland

Vegetation

Observation

Pre-FEED Rev B with Mile Post

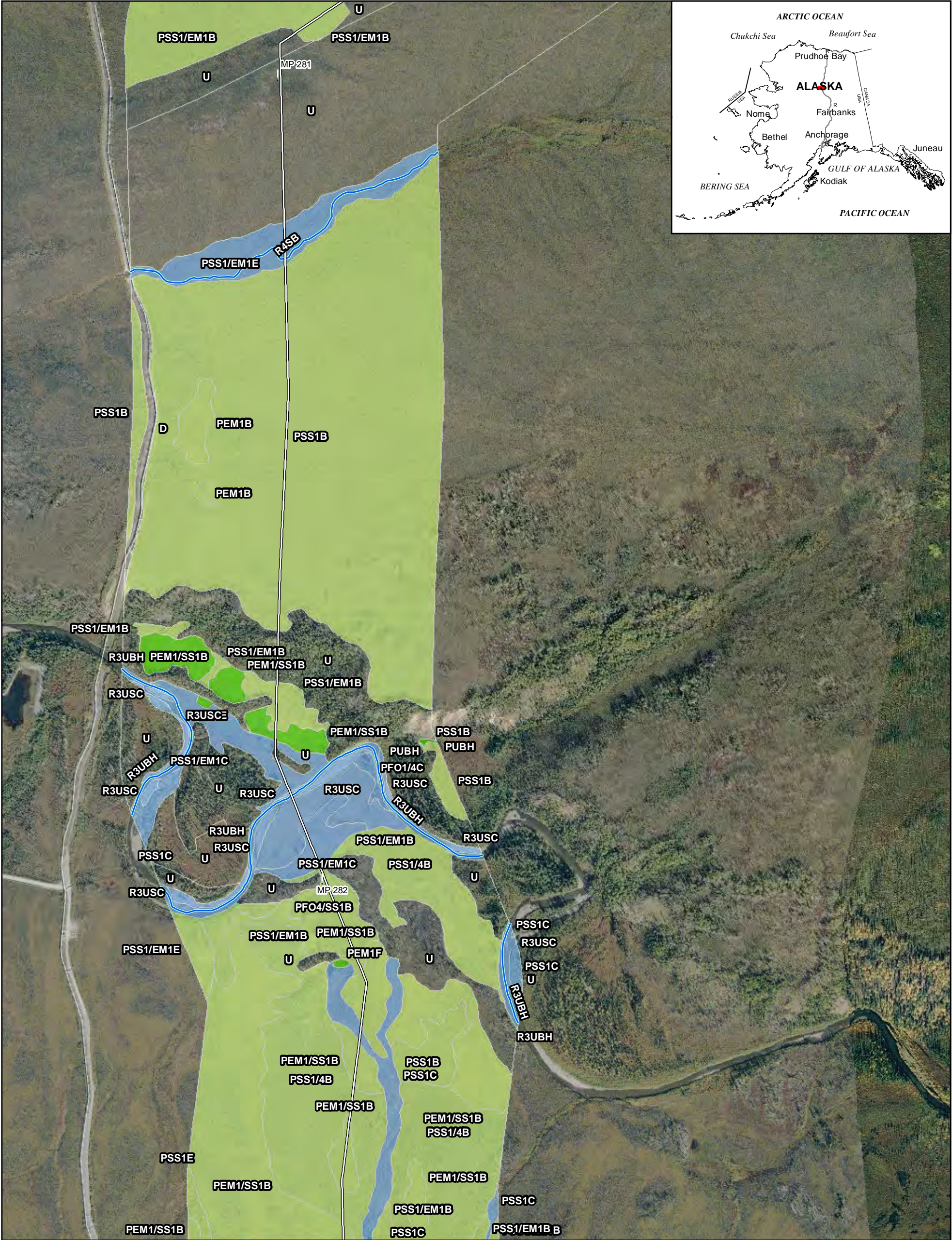
02505007501,000

0100200300

Feet

Meters

ALASKA LNG				ALASKA LNG 2015 WETLAND MAPPING			
<div>NOTES: Produced by Alaska LNG team. The information used to create this product is based on the collected data on the date of issue; it is considered reliable only at the scale at which the data was created and the scale at which the map was published. This drawing is solely prepared for use by the contractual Alaska LNG team partners and the Alaska LNG team assumes no liability to any other party for any representations contained in these drawings. This map must be printed/viewed at full scale (100%) in order for the scale to remain correct.</div>				<div>DRAWN ICS</div>	PROJECTION		
				<div>CHECK</div>	AK 4		
				<div>DESIGN TCS</div>	NAD83		
				<div>APPR.</div>	CONTRACTOR NAME		
					AECOM ALASKA		
					MAP NUMBER		
					Page 449 of 755		
					REV.		
					A		
					SCALE		
					1:7,200		
					DATE		
					23 Nov 2015		
					PROJECT NUMBER		
					26221392		
					ORIG. PAGE SIZE		
					11 X 17		



LEGEND

HGM Class

Flat

Depressional

Slope

Estuarine Fringe

Lacustrine Fringe

Riverine

N/A

Mapped Streams

2015 Field Data

Wetland

Vegetation

Observation

Pre-FEED Rev B with Mile Post

02505007501,000

0100200300

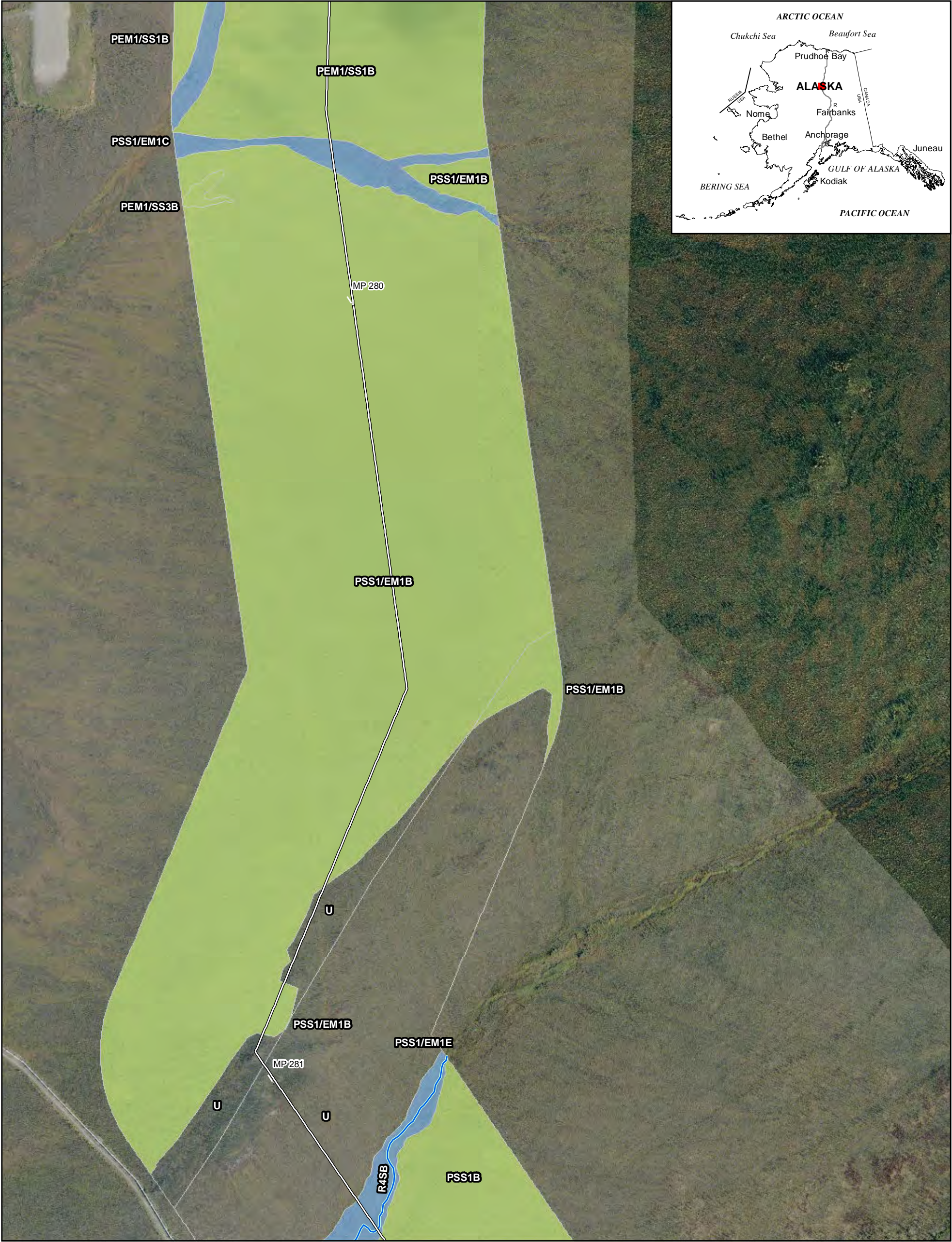
Feet

Meters

±

ALASKA LNG				ALASKA LNG 2015 WETLAND MAPPING			
<div>NOTES: Produced by Alaska LNG team. The information used to create this product is based on the collected data on the date of issue; it is considered reliable only at the scale at which the data was created and the scale at which the map was published. This drawing is solely prepared for use by the contractual Alaska LNG team partners and the Alaska LNG team assumes no liability to any other party for any representations contained in these drawings. This map must be printed/viewed at full scale (100%) in order for the scale to remain correct.</div>				<div>DRAWN ICS</div>	PROJECTION		
				<div>CHECK</div>	AK 4		
				<div>DESIGN TCS</div>	NAD83		
				<div>APPR.</div>	CONTRACTOR NAME		
					AECOM ALASKA		
					MAP NUMBER		
					Page 450 of 755		
					REV.		
					A		
					SCALE		
					1:7,200		
					DATE		
					23 Nov 2015		
					PROJECT NUMBER		
					26221392		
					ORIG. PAGE SIZE		
					11 X 17		

I:\26221\63 SCL\NG Studies\10 - Geospatial\10.06 - MXD\2015 Reporting\2015 Wetlands Mapbook.mxd



LEGEND

HGM Class

- Flat
- Depressional
- Slope
- Estuarine Fringe

- Lacustrine Fringe
- Riverine
- N/A
- Mapped Streams

2015 Field Data

- Wetland
- Vegetation
- Observation

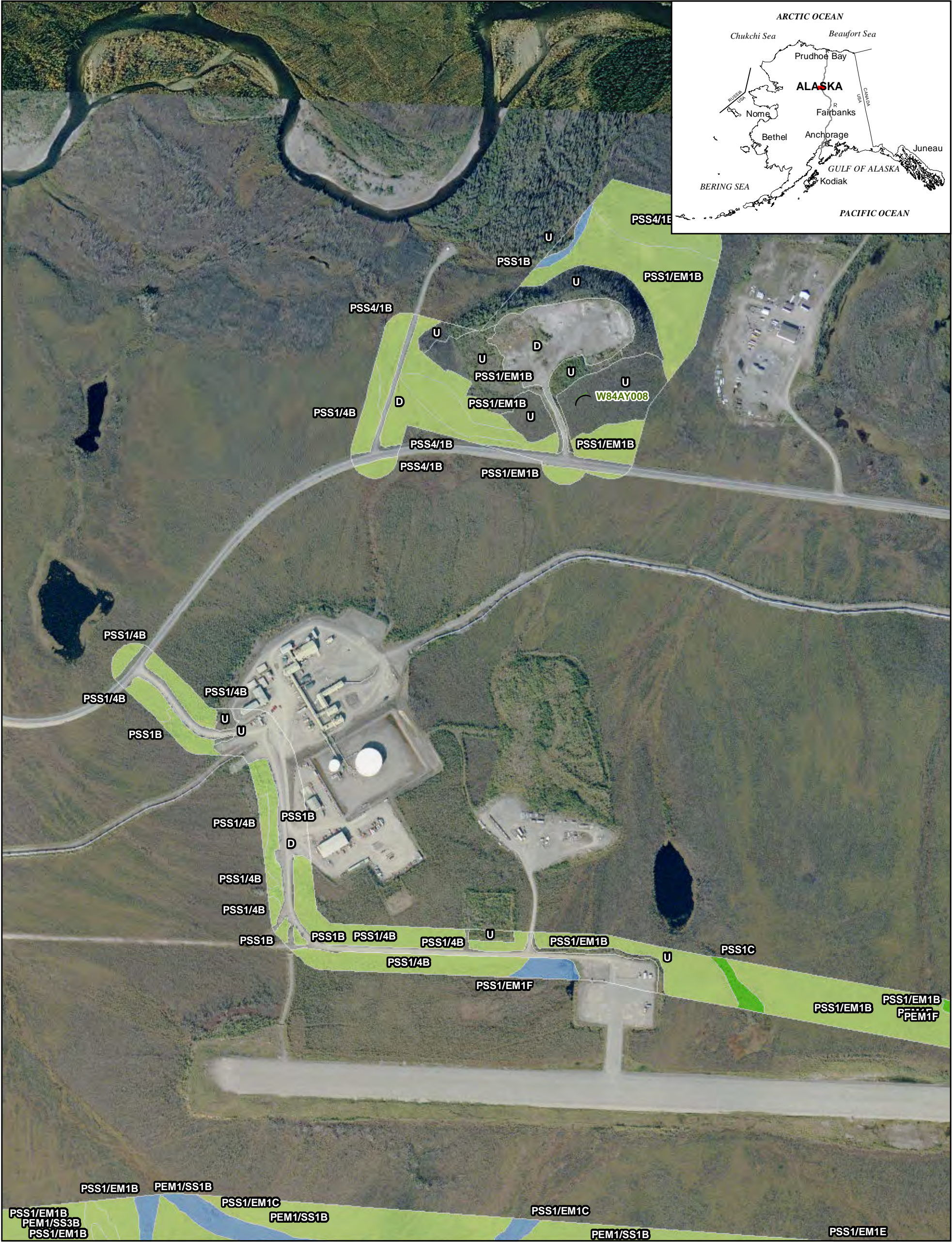
Pre-FEED Rev B with Mile Post

ALASKA LNG

NOTES:
Produced by Alaska LNG team. The information used to create this product is based on the collected data on the date of issue; it is considered reliable only at the scale at which the data was created and the scale at which the map was published. This drawing is solely prepared for use by the contractual Alaska LNG team partners and the Alaska LNG team assumes no liability to any other party for any representations contained in these drawings. This map must be printed/viewed at full scale (100%) in order for the scale to remain correct.

DRAWN ICS		ALASKA LNG 2015 WETLAND MAPPING				
CHECK		PROJECTION	DATUM	CONTRACTOR NAME	MAP NUMBER	REV.
DESIGN TCS		AK 4	NAD83	AECOM ALASKA	Page 451 of 755	A
APPR.		SCALE	DATE	PROJECT NUMBER	ORIG. PAGE SIZE	
		1:7,200	23 Nov 2015	26221392	11 X 17	

I:\26221\63 SCL\NG Studies\10 - Geospatial\10.06 - MXD\2015 Reporting\2015 Wetlands Mapbook.mxd



LEGEND

HGM Class

- Flat
- Depressional
- Slope
- Estuarine Fringe

- Lacustrine Fringe
- Riverine
- N/A
- Mapped Streams

2015 Field Data

- Wetland
- Vegetation
- Observation

- Pre-FEED Rev B with Mile Post

02505007501,000

0100200300

Feet

Meters

ALASKA LNG

NOTES:
Produced by Alaska LNG team. The information used to create this product is based on the collected data on the date of issue; it is considered reliable only at the scale at which the data was created and the scale at which the map was published. This drawing is solely prepared for use by the contractual Alaska LNG team partners and the Alaska LNG team assumes no liability to any other party for any representations contained in these drawings. This map must be printed/viewed at full scale (100%) in order for the scale to remain correct.

DRAWN
ICS

CHECK

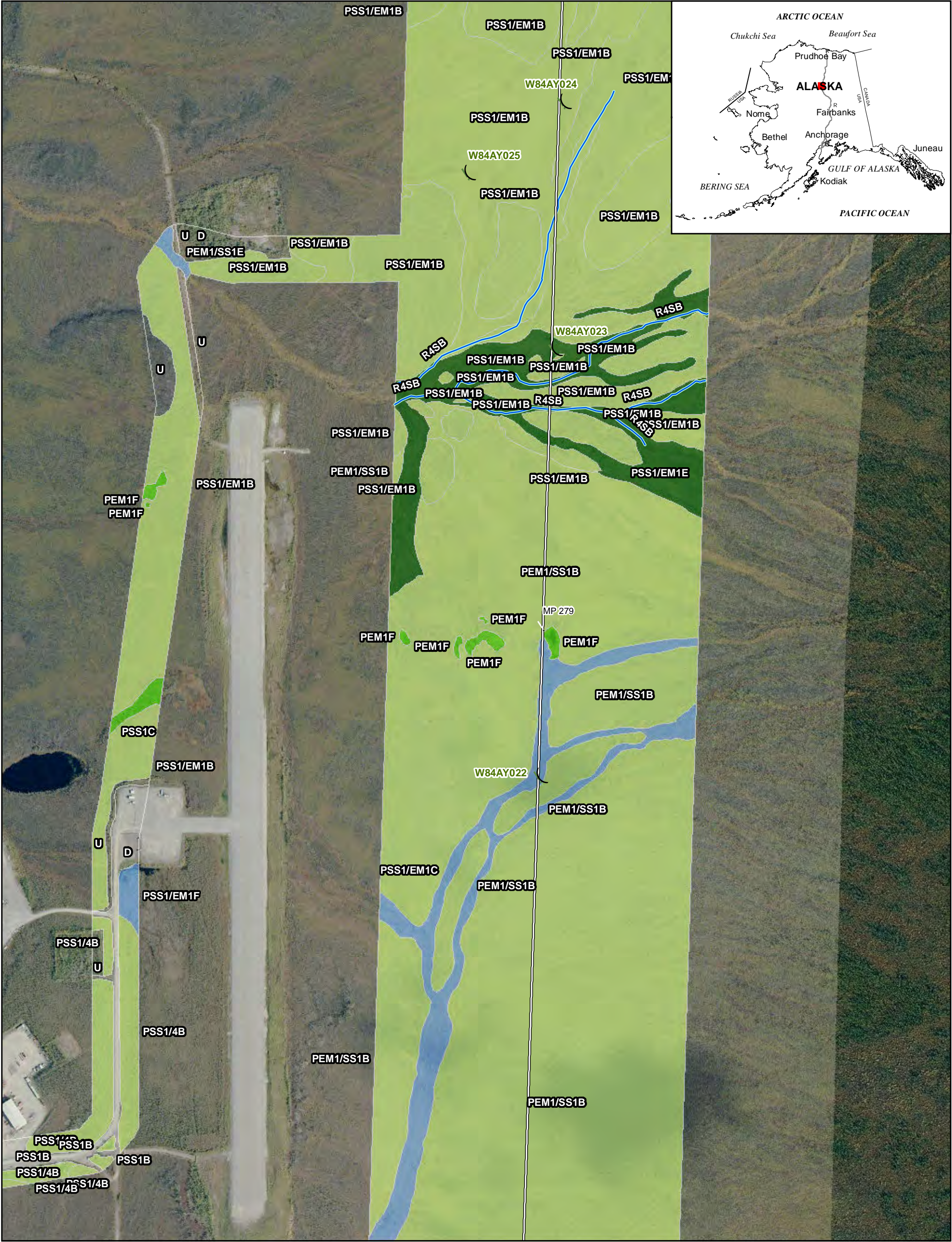
DESIGN
TCS

APPR.

ALASKA LNG
2015 WETLAND MAPPING

PROJECTION	DATUM	CONTRACTOR NAME	MAP NUMBER	REV.
AK 4	NAD83	AECOM ALASKA	Page 452 of 755	A
SCALE	DATE	PROJECT NUMBER	ORIG.PAGE SIZE	
1:7,200	23 Nov 2015	26221392	11 X 17	

I:\26221\63 SCLNG Studies\10 - Geospatial\10.06 - MXD\2015 Reporting\2015 Wetlands Mapbook.mxd



LEGEND

HGM Class

Flat

Depressional

Slope

Estuarine Fringe

Lacustrine Fringe

Riverine

N/A

Mapped Streams

2015 Field Data

Wetland

Vegetation

Observation

Pre-FEED Rev B with Mile Post

02505007501000

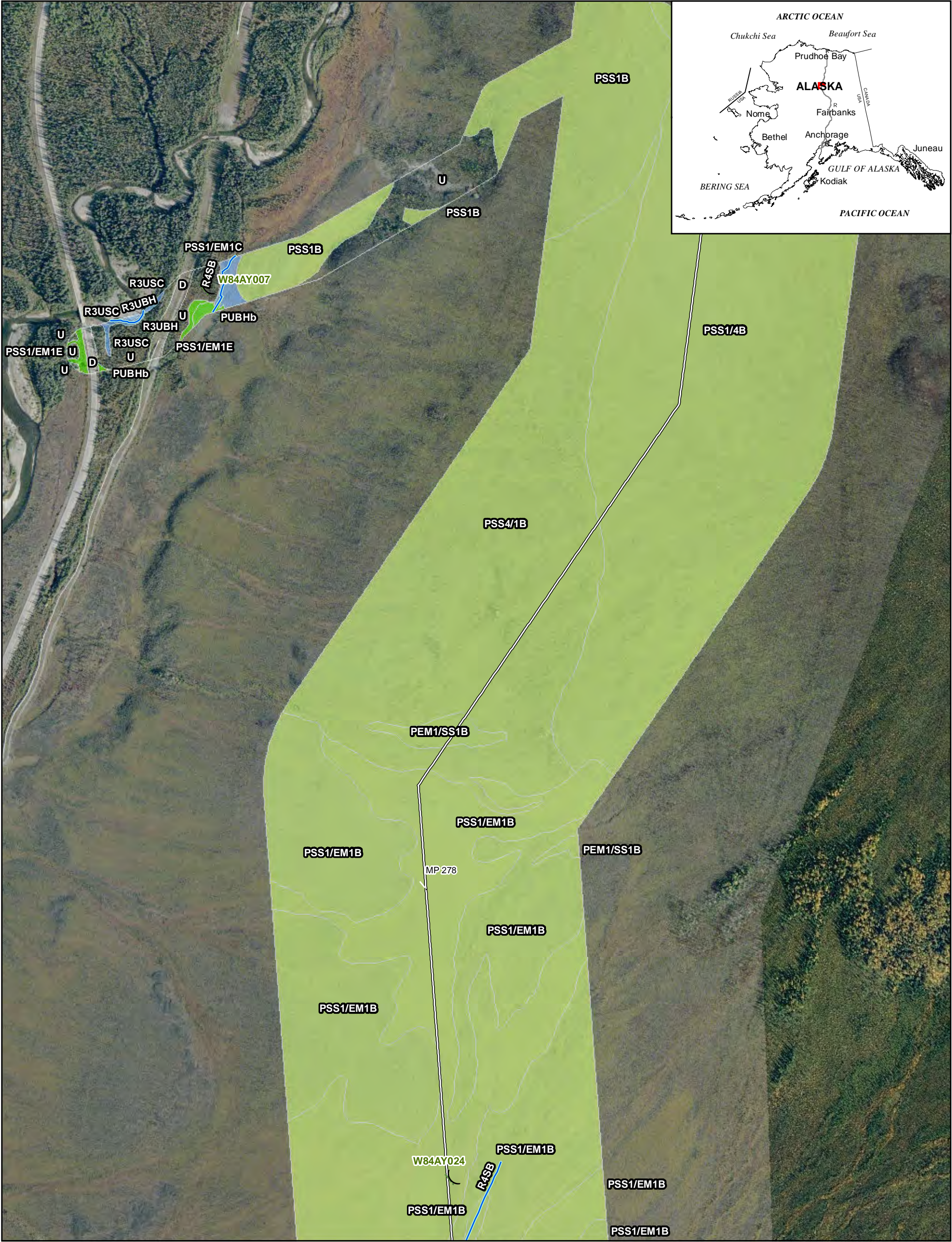
0100200300

Feet

Meters

ALASKA LNG				ALASKA LNG 2015 WETLAND MAPPING							
<p>NOTES:</p> <p>Produced by Alaska LNG team. The information used to create this product is based on the collected data on the date of issue; it is considered reliable only at the scale at which the data was created and the scale at which the map was published. This drawing is solely prepared for use by the contractual Alaska LNG team partners and the Alaska LNG team assumes no liability to any other party for any representations contained in these drawings. This map must be printed/viewed at full scale (100%) in order for the scale to remain correct.</p>				DRAWN ICS	PROJECTION	DATUM	CONTRACTOR NAME		MAP NUMBER	REV.	
				CHECK	AK 4	NAD83	AECOM ALASKA			Page 453 of 755	A
				DESIGN TCS	SCALE	DATE	PROJECT NUMBER	ORIG.PAGE SIZE			
				APPR.	1:7,200	23 Nov 2015	26221392	11 X 17			

I:\26221\63 SCL\NG Studies\10 - Geospatial\10.06 - MXD\2015 Reporting\2015 - Wetlands - Mapbook.mxd



LEGEND

HGM Class

- Flat
- Depressional
- Slope
- Estuarine Fringe

- Lacustrine Fringe
- Riverine
- N/A
- Mapped Streams

2015 Field Data

- Wetland
- Vegetation
- Observation

- Pre-FEED Rev B with Mile Post

02505007501000

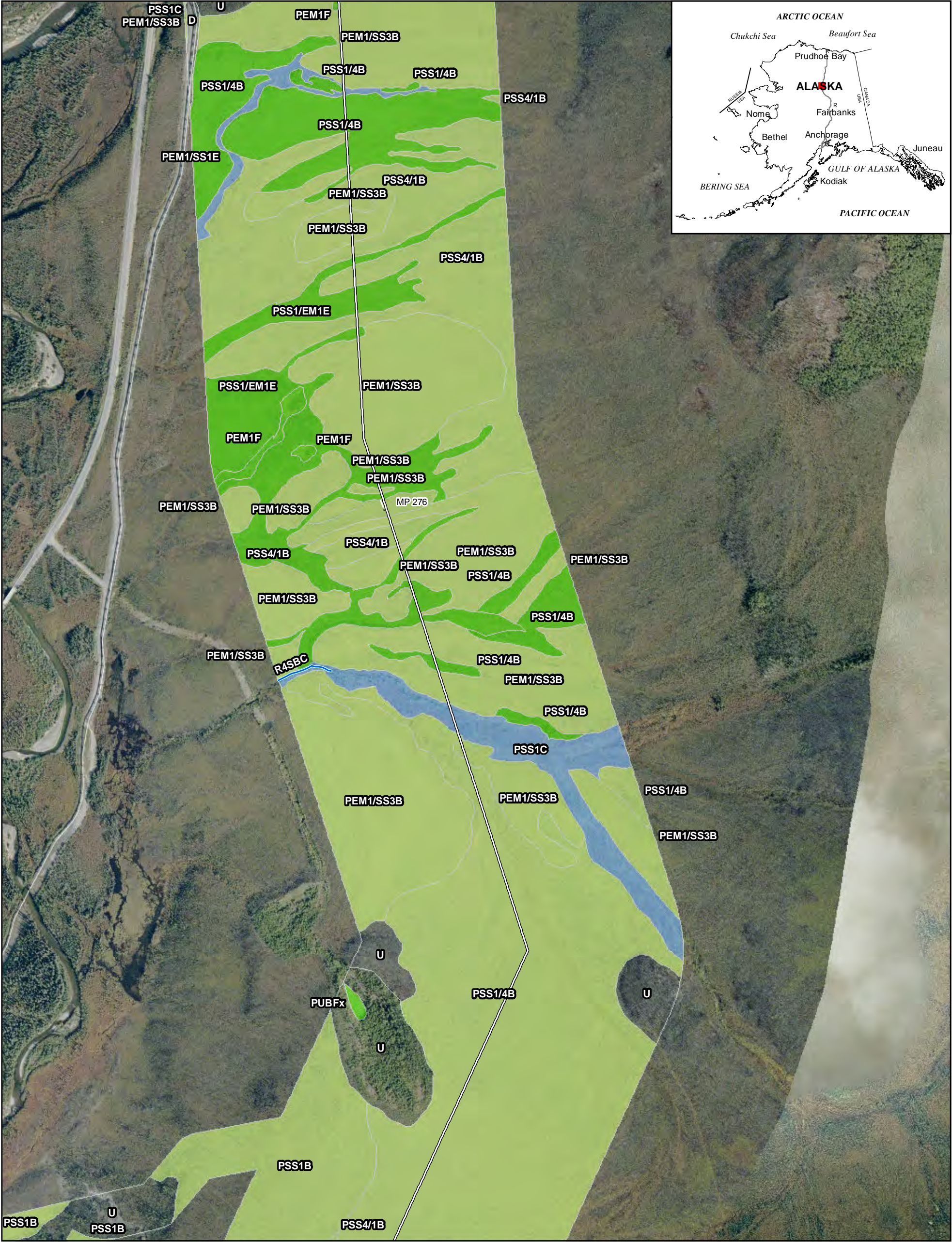
0100200300

Feet

Meters

ALASKA LNG				ALASKA LNG 2015 WETLAND MAPPING			
<div>NOTES: Produced by Alaska LNG team. The information used to create this product is based on the collected data on the date of issue; it is considered reliable only at the scale at which the data was created and the scale at which the map was published. This drawing is solely prepared for use by the contractual Alaska LNG team partners and the Alaska LNG team assumes no liability to any other party for any representations contained in these drawings. This map must be printed/viewed at full scale (100%) in order for the scale to remain correct.</div>				<div>DRAWN ICS</div>	PROJECTION		
				<div>CHECK</div>	AK 4		
				<div>DESIGN TCS</div>	NAD83		
				<div>APPR</div>	CONTRACTOR NAME		
				AECOM ALASKA			MAP NUMBER
				1:7,200			Page 454 of 755
				23 Nov 2015			REV.
				26221392			A
				11 X 17			

I:\26221\63 SCLNG Studies\10 - Geospatial\10.06 - MXD\2015 Reporting\2015 Wetlands Mapbook.mxd



LEGEND

HGM Class

- Flat
- Depressional
- Slope
- Estuarine Fringe

- Lacustrine Fringe
- Riverine
- N/A
- Mapped Streams

2015 Field Data

- Wetland
- Vegetation
- Observation

- Pre-FEED Rev B with Mile Post

02505007501,000

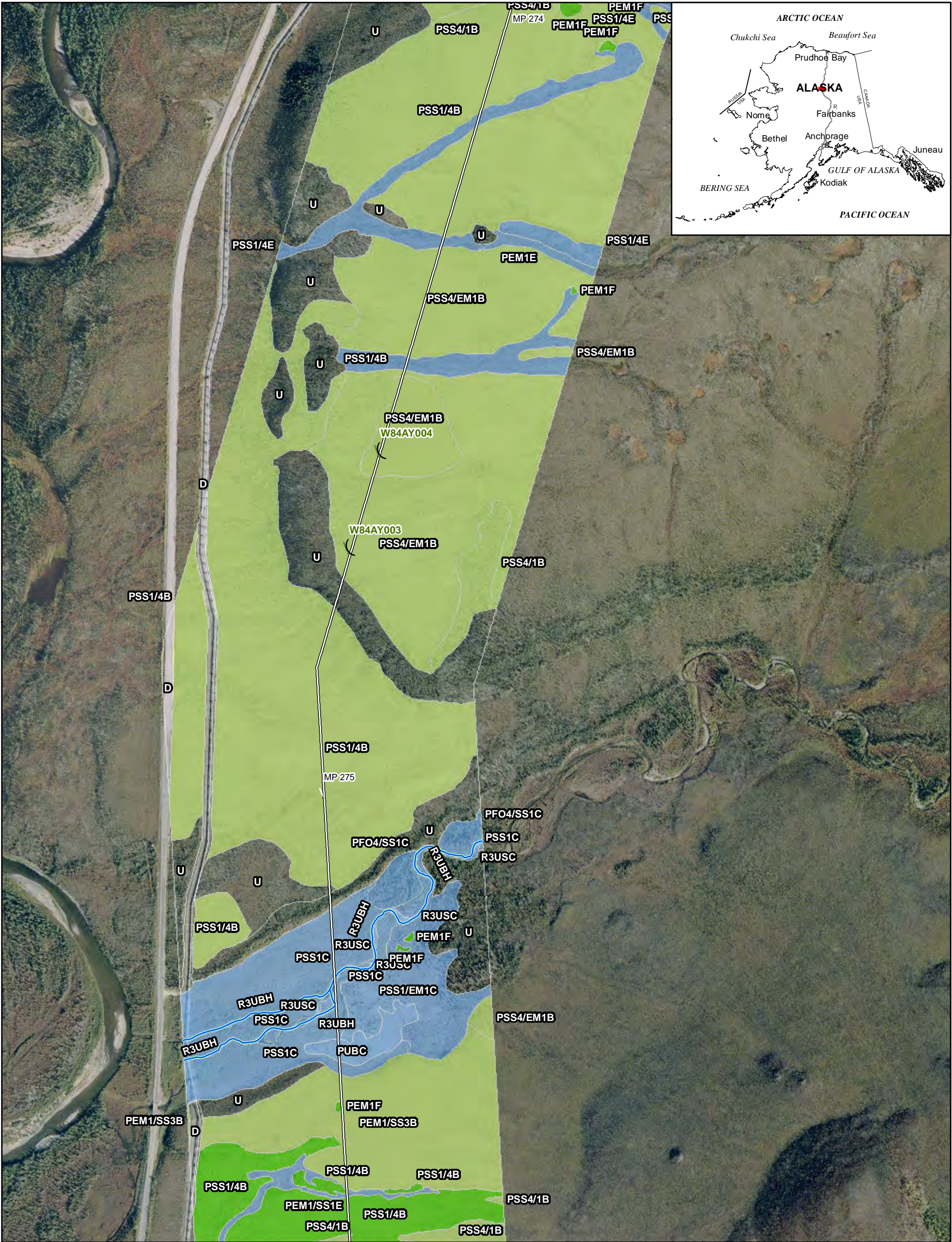
0100200300

Feet

Meters

ALASKA LNG				ALASKA LNG 2015 WETLAND MAPPING			
<div>NOTES: Produced by Alaska LNG team. The information used to create this product is based on the collected data on the date of issue; it is considered reliable only at the scale at which the data was created and the scale at which the map was published. This drawing is solely prepared for use by the contractual Alaska LNG team partners and the Alaska LNG team assumes no liability to any other party for any representations contained in these drawings. This map must be printed/viewed at full scale (100%) in order for the scale to remain correct.</div>				<div>DRAWN ICS</div>	PROJECTION		
				<div>CHECK</div>	DATUM		
				<div>DESIGN TCS</div>	CONTRACTOR NAME		
				<div>APPR.</div>	AECOM ALASKA		
SCALE				DATE		PROJECT NUMBER	REV.
1:7,200				23 Nov 2015		26221392	A
						ORIG. PAGE SIZE	
						11 X 17	

I:\26221\63 SCLNG Studies\10 - Geospatial\10.06 - MXD\2015 Reporting\2015 Wetlands Mapbook.mxd



LEGEND

HGM Class

Flat

Depressional

Slope

Estuarine Fringe

Lacustrine Fringe

Riverine

N/A

Mapped Streams

2015 Field Data

Wetland

Vegetation

Observation

Pre-FEED Rev B with Mile Post

02507501,000

0100200300

Feet

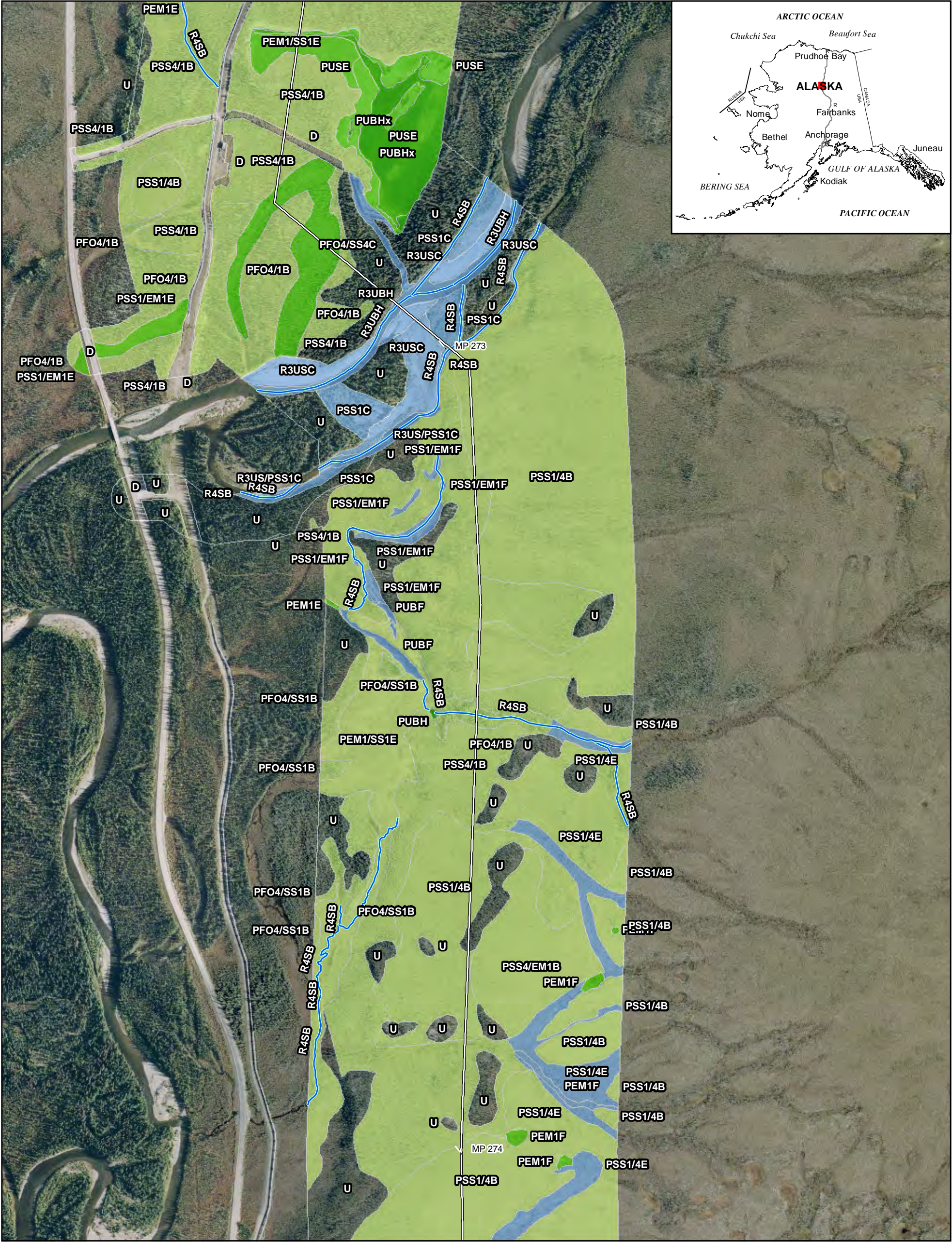
Meters

+

1

ALASKA LNG				ALASKA LNG 2015 WETLAND MAPPING						
<div>NOTES: Produced by Alaska LNG team. The information used to create this product is based on the collected data on the date of issue; it is considered reliable only at the scale at which the data was created and the scale at which the map was published. This drawing is solely prepared for use by the contractual Alaska LNG team partners and the Alaska LNG team assumes no liability to any other party for any representations contained in these drawings. This map must be printed/viewed at full scale (100%) in order for the scale to remain correct.</div>				<div>DRAWN ICS</div>	PROJECTION					
				<div>CHECK</div>	DATUM					
				<div>DESIGN TCS</div>	CONTRACTOR NAME					
				<div>APPR.</div>	MAP NUMBER					
AK 4				AECOM ALASKA						
1:7,200				Page 456 of 755						
23 Nov 2015				REV. A						
26221392				11 X 17						

I:\26221\63 SCL\NG Studies\10 - Geospatial\10.06 - MXD\2015 Reporting\2015 Wetlands Mapbook.mxd



LEGEND

HGM Class

Flat

Depressional

Slope

Estuarine Fringe

Lacustrine Fringe

Riverine

N/A

Mapped Streams

2015 Field Data

Wetland

Vegetation

Observation

Pre-FEED Rev B with Mile Post

02505007501,000

0100200300

Feet

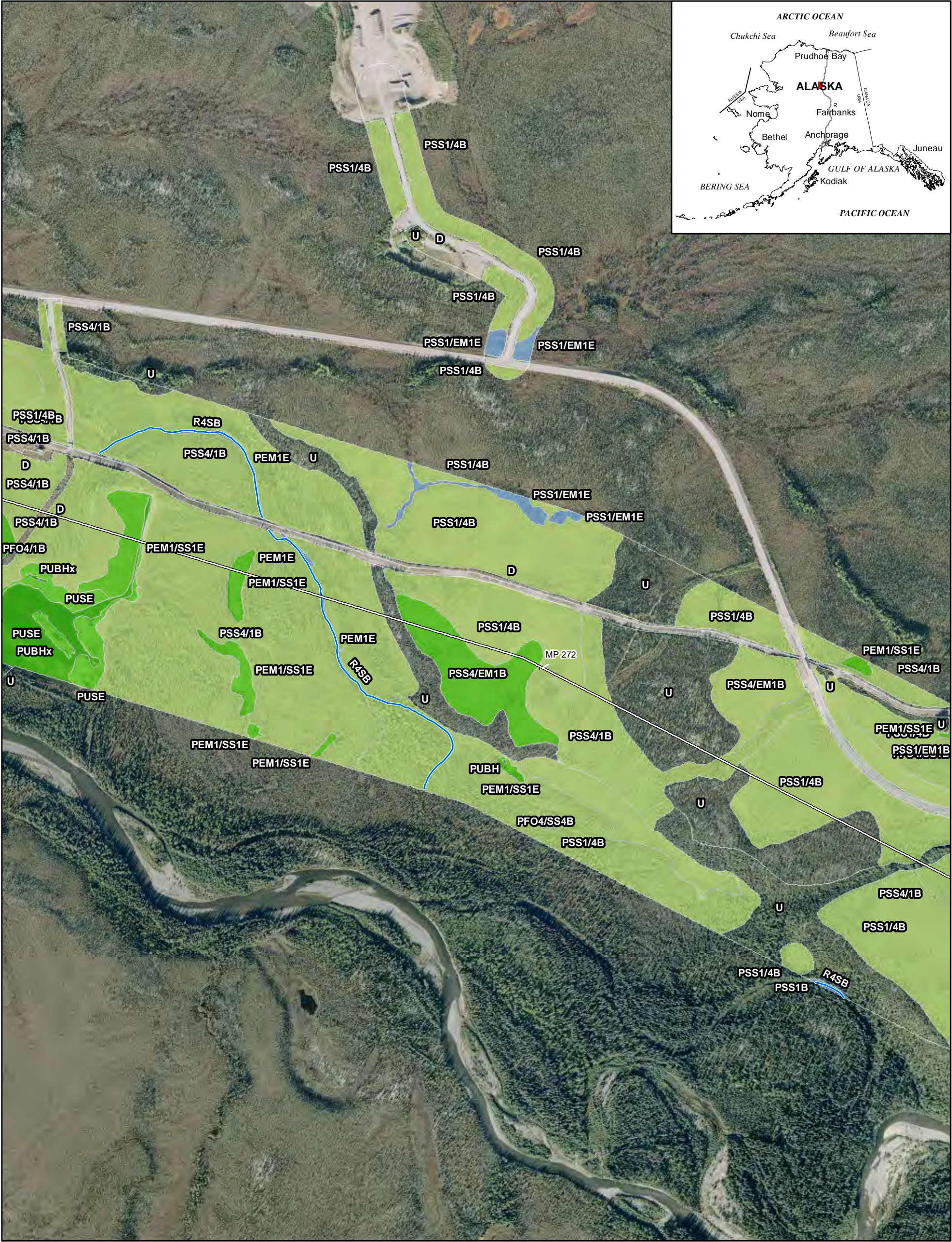
Meters

+

+

ALASKA LNG				ALASKA LNG 2015 WETLAND MAPPING								
<div>NOTES: Produced by Alaska LNG team. The information used to create this product is based on the collected data on the date of issue; it is considered reliable only at the scale at which the data was created and the scale at which the map was published. This drawing is solely prepared for use by the contractual Alaska LNG team partners and the Alaska LNG team assumes no liability to any other party for any representations contained in these drawings. This map must be printed/viewed at full scale (100%) in order for the scale to remain correct.</div>				<div>DRAWN ICS</div>	PROJECTION		CONTRACTOR NAME		MAP NUMBER	REV.		
				<div>CHECK</div>	AK 4		NAD83		AECOM ALASKA		Page 457 of 755	A
				<div>DESIGN TCS</div>	SCALE		DATE		PROJECT NUMBER	ORIG. PAGE SIZE		
				<div>APPR.</div>	1:7,200		23 Nov 2015		26221392	11 X 17		

I:\26221\63 SCLNG Studies\10 - Geospatial\10.06 - MXD\2015 Reporting\2015 Wetlands Mapbook.mxd



LEGEND

HGM Class

Flat

Depressional

Slope

Estuarine Fringe

Lacustrine Fringe

Riverine

N/A

Mapped Streams

2015 Field Data

Wetland

Vegetation

Observation

Pre-FEED Rev B with Mile Post

02507501000

0100200300

Feet

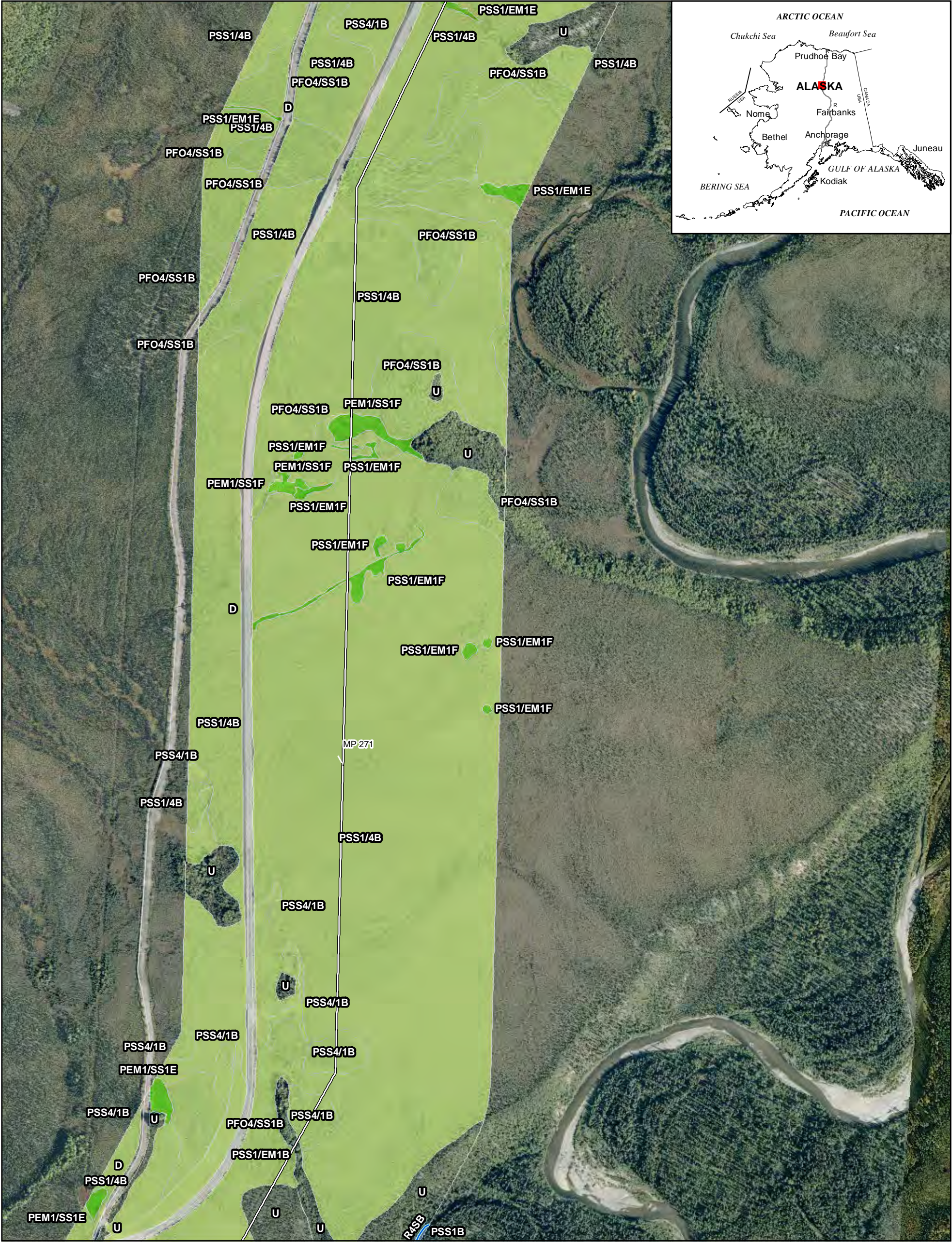
Meters

+

+

ALASKA LNG				ALASKA LNG 2015 WETLAND MAPPING						
<div>NOTES: Produced by Alaska LNG team. The information used to create this product is based on the collected data on the date of issue; it is considered reliable only at the scale at which the data was created and the scale at which the map was published. This drawing is solely prepared for use by the contractual Alaska LNG team partners and the Alaska LNG team assumes no liability to any other party for any representations contained in these drawings. This map must be printed/viewed at full scale (100%) in order for the scale to remain correct.</div>				<div>DRAWN ICS</div>	PROJECTION					
				<div>CHECK</div>	DATUM					
				<div>DESIGN TCS</div>	CONTRACTOR NAME					
				<div>APPR</div>	MAP NUMBER					
AK 4				AECOM ALASKA						
1:7,200				Page 458 of 755						
23 Nov 2015				REV. A						
26221392				11 X 17						

I:\26221\63 SCLNG Studies\10 - Geospatial\10.06 - MXD\2015 Reporting\2015 - Wetlands - Mapbook.mxd



LEGEND

HGM Class

Flat

Depressional

Slope

Estuarine Fringe

Lacustrine Fringe

Riverine

N/A

Mapped Streams

2015 Field Data

(Wetland

(Vegetation

(Observation

— Pre-FEED Rev B with Mile Post

0 250 500 750 1,000

0 100 200 300

Feet

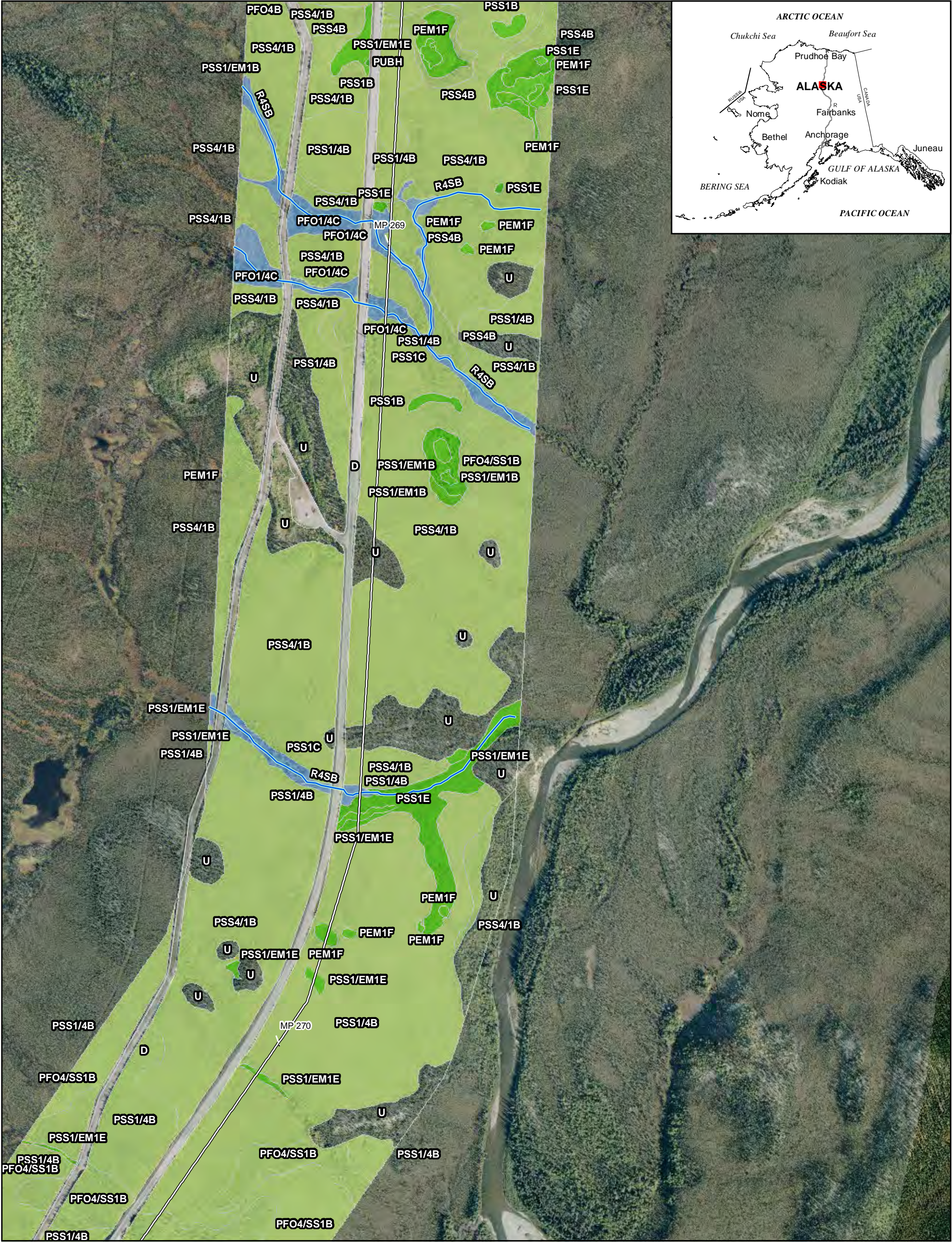
Meters

+

+

ALASKA LNG				ALASKA LNG 2015 WETLAND MAPPING						
<div>NOTES: Produced by Alaska LNG team. The information used to create this product is based on the collected data on the date of issue; it is considered reliable only at the scale at which the data was created and the scale at which the map was published. This drawing is solely prepared for use by the contractual Alaska LNG team partners and the Alaska LNG team assumes no liability to any other party for any representations contained in these drawings. This map must be printed/viewed at full scale (100%) in order for the scale to remain correct.</div>				<div>DRAWN ICS</div>	PROJECTION					
				<div>CHECK</div>	DATUM					
				<div>DESIGN TCS</div>	CONTRACTOR NAME					
				<div>APPR.</div>	MAP NUMBER					
AK 4				AECOM ALASKA						
1:7,200				Page 459 of 755						
23 Nov 2015				REV. A						
26221392				11 X 17						

I:\26221\63 SCLNG Studies\10 - Geospatial\10.06 - MXD\2015 Reporting\2015 Wetlands Mapbook.mxd



LEGEND

HGM Class

- Flat
- Depressional
- Slope
- Estuarine Fringe

- Lacustrine Fringe
- Riverine
- N/A
- Mapped Streams

2015 Field Data

- Wetland
- Vegetation
- Observation

- Pre-FEED Rev B with Mile Post

02505007501000

0100200300

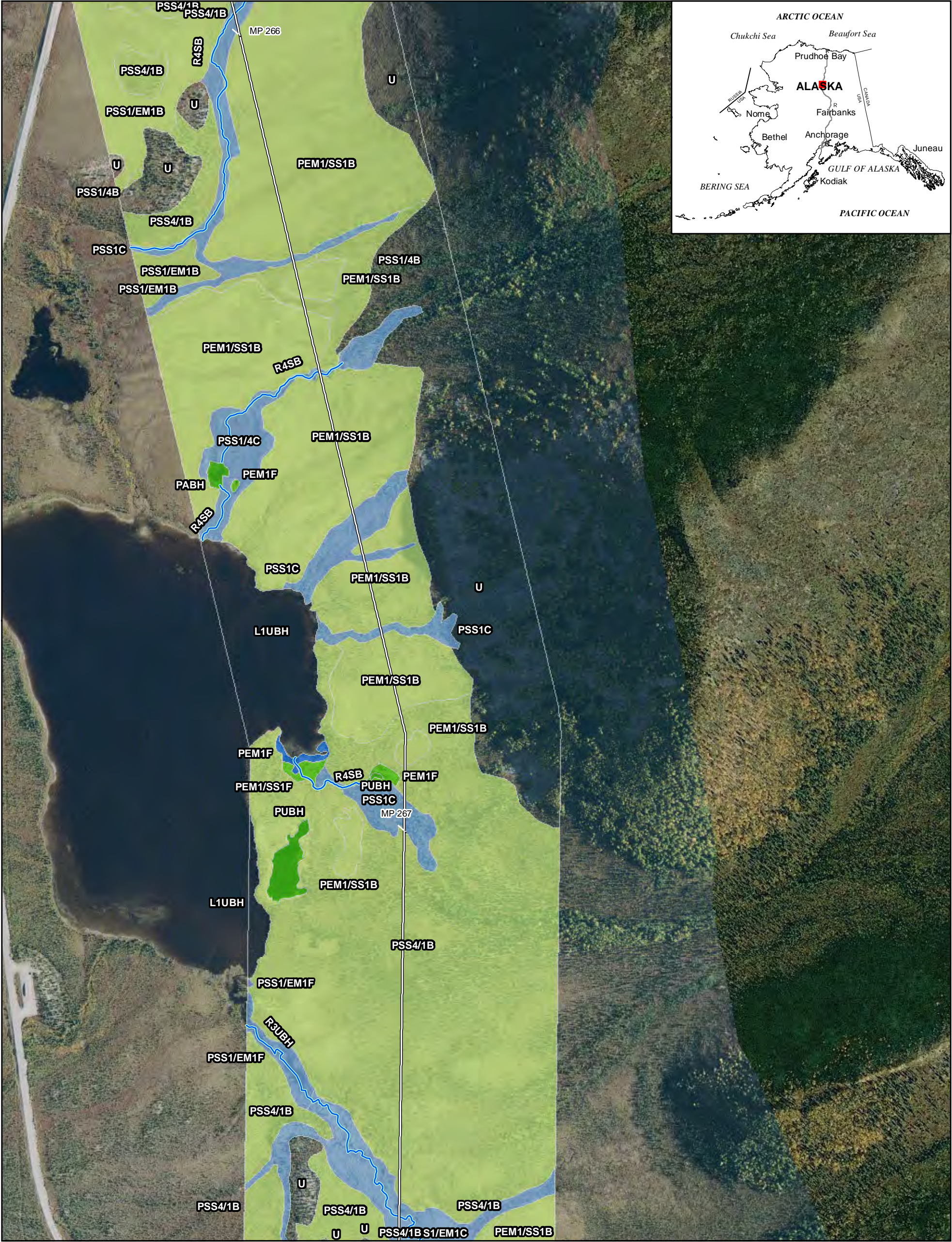
FeetMeters

ALASKA LNG

NOTES:
Produced by Alaska LNG team. The information used to create this product is based on the collected data on the date of issue; it is considered reliable only at the scale at which the data was created and the scale at which the map was published. This drawing is solely prepared for use by the contractual Alaska LNG team partners and the Alaska LNG team assumes no liability to any other party for any representations contained in these drawings. This map must be printed/viewed at full scale (100%) in order for the scale to remain correct.

DRAWN ICS		ALASKA LNG 2015 WETLAND MAPPING				
CHECK		PROJECTION	DATUM	CONTRACTOR NAME	MAP NUMBER	REV.
DESIGN TCS		AK 4	NAD83	AECOM ALASKA	Page 460 of 755	A
APPR.		SCALE	DATE	PROJECT NUMBER	ORIG.PAGE SIZE	
		1:7,200	23 Nov 2015	26221392	11 X 17	

I:\26221\63 SCL\NG Studies\10 - Geospatial\10.06 - MXD\2015 Reporting\2015 Wetlands Mapbook.mxd



LEGEND

HGM Class

Flat

Depressional

Slope

Estuarine Fringe

Lacustrine Fringe

Riverine

N/A

Mapped Streams

2015 Field Data

Wetland

Vegetation

Observation

Pre-FEED Rev B with Mile Post

02505007501,000

0100200300

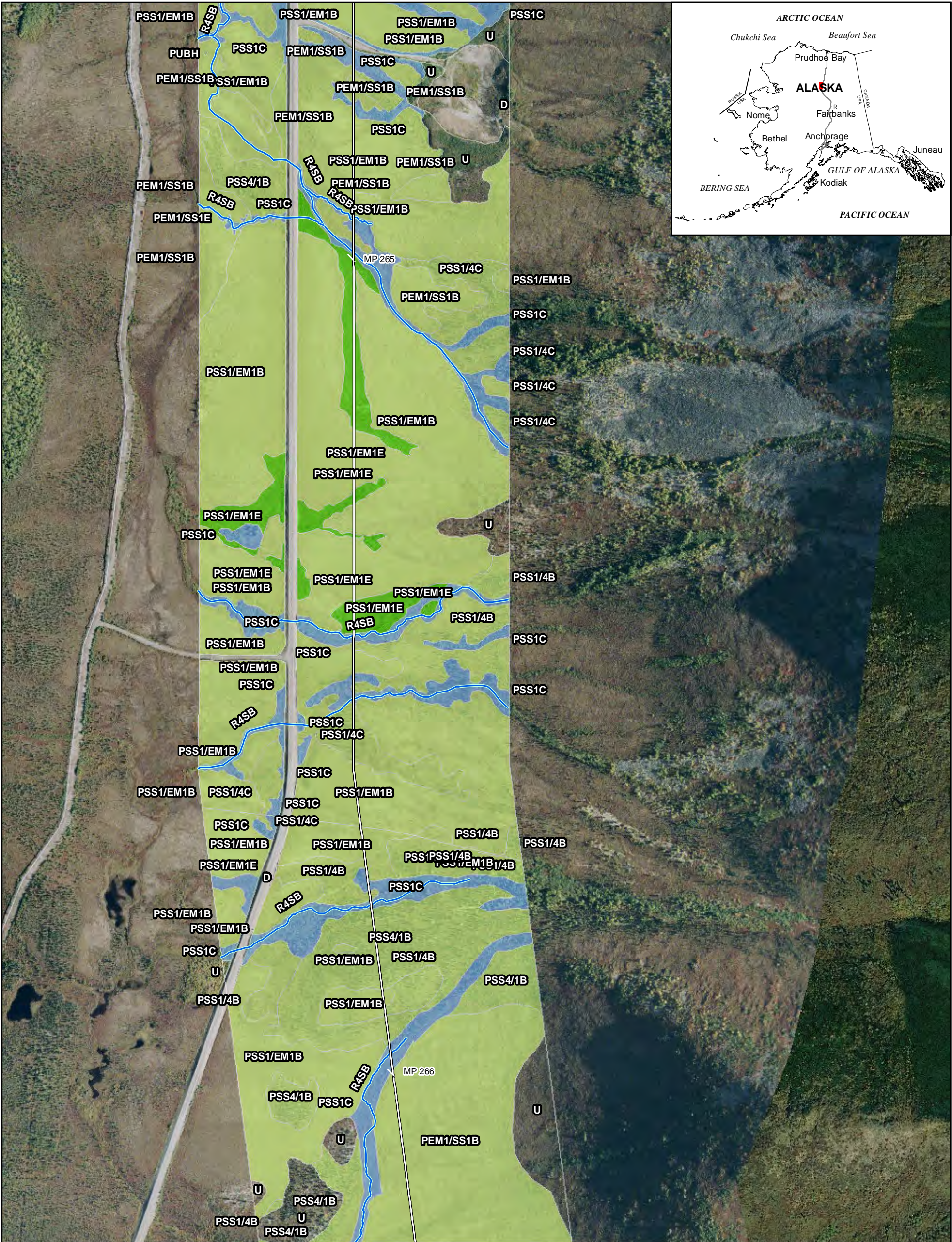
Feet

Meters

X

ALASKA LNG				ALASKA LNG 2015 WETLAND MAPPING			
<div>NOTES: Produced by Alaska LNG team. The information used to create this product is based on the collected data on the date of issue; it is considered reliable only at the scale at which the data was created and the scale at which the map was published. This drawing is solely prepared for use by the contractual Alaska LNG team partners and the Alaska LNG team assumes no liability to any other party for any representations contained in these drawings. This map must be printed/viewed at full scale (100%) in order for the scale to remain correct.</div>				<div>DRAWN ICS</div>	PROJECT NUMBER		
				<div>CHECK</div>	26221392		
				<div>DESIGN TCS</div>	11 X 17		
				<div>APPR</div>			
PROJECTION				AK 4	CONTRACTOR NAME		
SCALE				1:7,200	AECOM ALASKA		
DATUM				NAD83	MAP NUMBER		
DATE				23 Nov 2015	Page 462 of 755		
REV.				A			

I:\26221\63 SCL\NG Studies\10 - Geospatial\10.06 - MXD\2015 Reporting\2015 Wetlands Mapbook.mxd



LEGEND

HGM Class

Flat

Depressional

Slope

Estuarine Fringe

Lacustrine Fringe

Riverine

N/A

Mapped Streams

2015 Field Data

Wetland

Vegetation

Observation

Pre-FEED Rev B with Mile Post

02507501000

0100200300

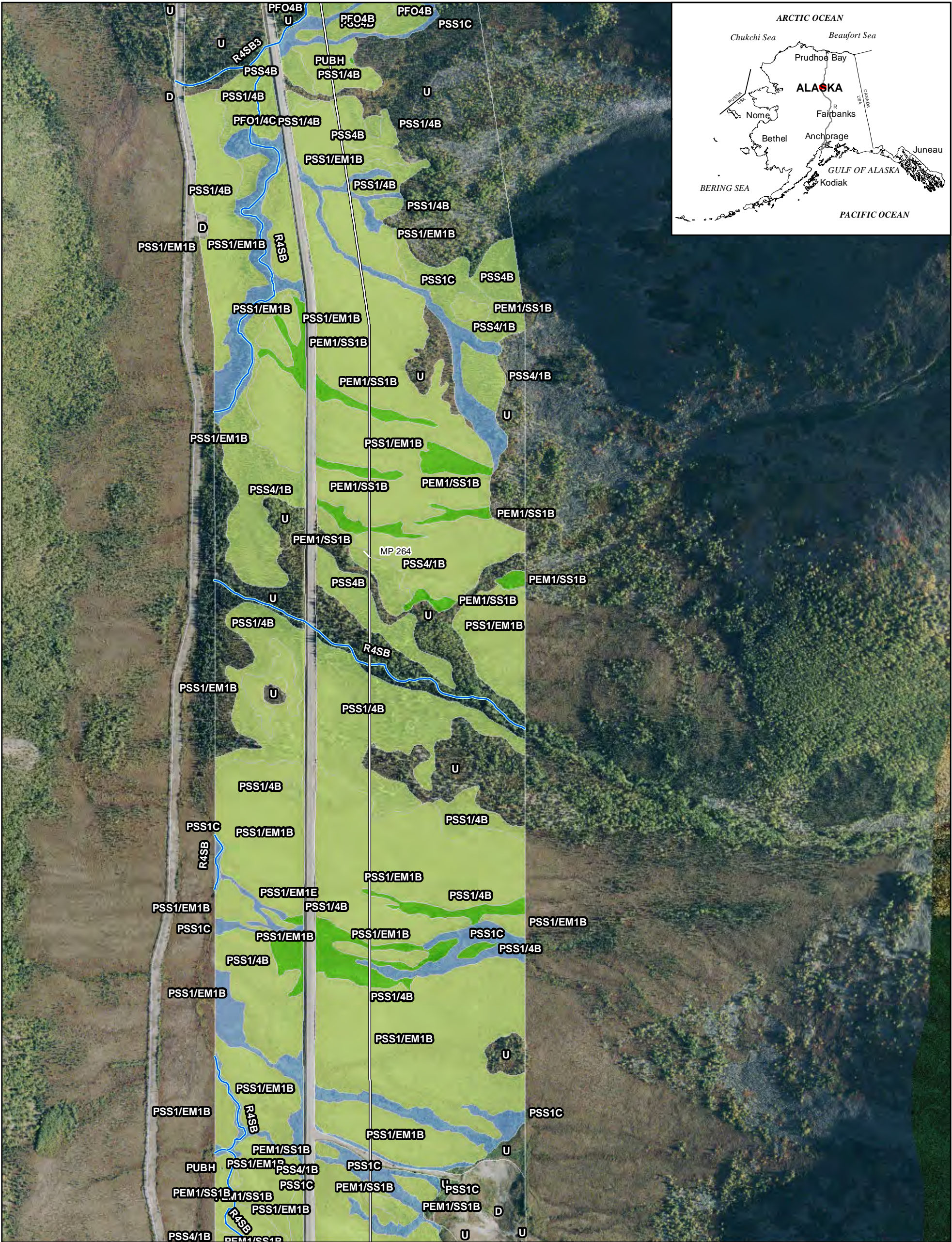
Feet

Meters

X

ALASKA LNG				ALASKA LNG 2015 WETLAND MAPPING			
<div>NOTES: Produced by Alaska LNG team. The information used to create this product is based on the collected data on the date of issue; it is considered reliable only at the scale at which the data was created and the scale at which the map was published. This drawing is solely prepared for use by the contractual Alaska LNG team partners and the Alaska LNG team assumes no liability to any other party for any representations contained in these drawings. This map must be printed/viewed at full scale (100%) in order for the scale to remain correct.</div>				<div>DRAWN ICS</div>	PROJECTION		
				<div>CHECK</div>	AK 4		
				<div>DESIGN TCS</div>	NAD83		
				<div>APPR</div>	CONTRACTOR NAME		
					AECOM ALASKA		
					MAP NUMBER		
					Page 463 of 755		
					REV.		
					A		
					SCALE		
					1:7,200		
					DATE		
					23 Nov 2015		
					PROJECT NUMBER		
					26221392		
					ORIG. PAGE SIZE		
					11 X 17		

I:\26221\63 SCL\NG Studies\10 - Geospatial\10.06 - MXD\2015 Reporting\2015 Wetlands Mapbook.mxd



LEGEND

HGM Class

Flat

Depressional

Slope

Estuarine Fringe

Lacustrine Fringe

Riverine

N/A

Mapped Streams

2015 Field Data

Wetland

Vegetation

Observation

Pre-FEED Rev B with Mile Post

02507501000

0100200300

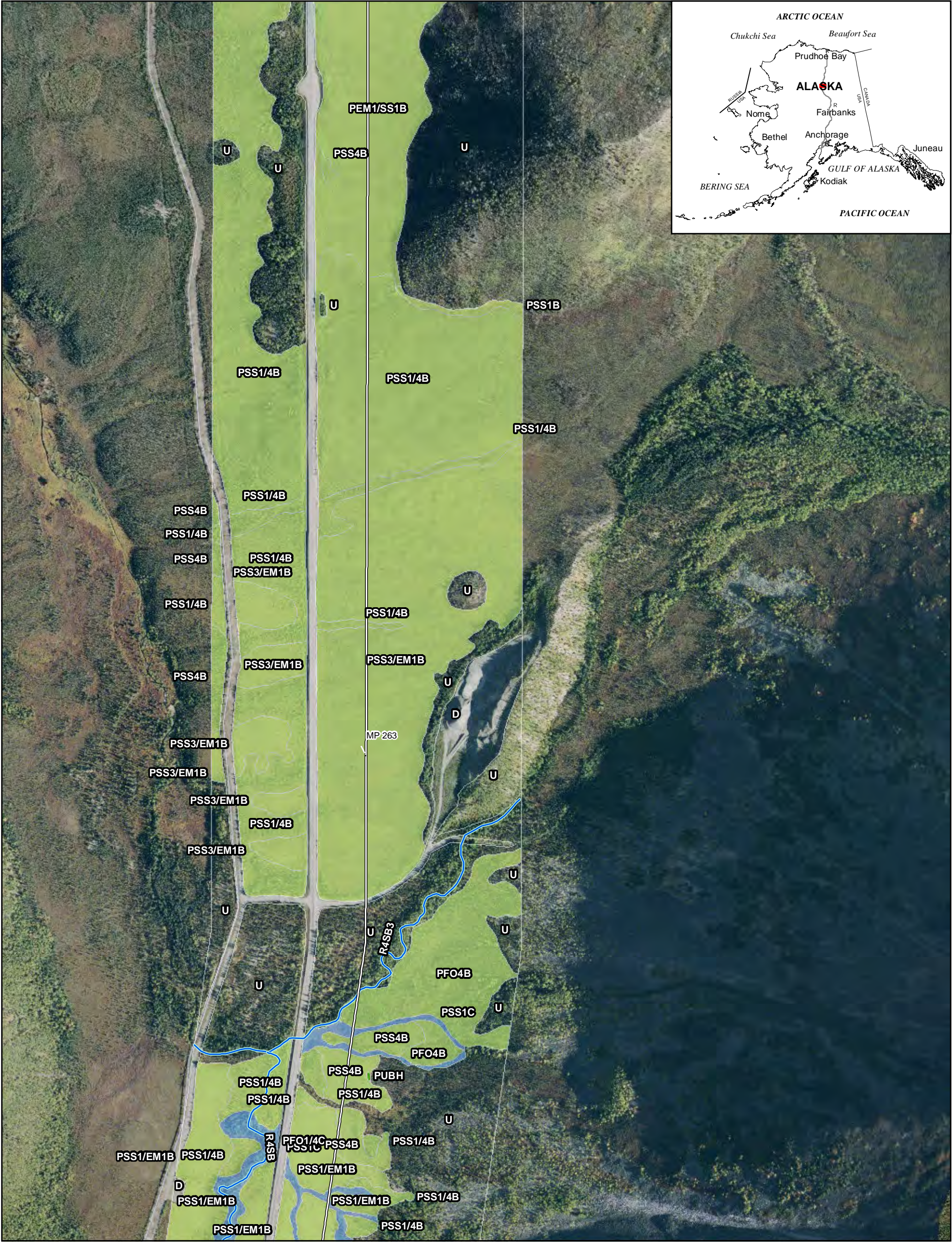
Feet

Meters

X

ALASKA LNG				ALASKA LNG 2015 WETLAND MAPPING					
NOTES: Produced by Alaska LNG team. The information used to create this product is based on the collected data on the date of issue; it is considered reliable only at the scale at which the data was created and the scale at which the map was published. This drawing is solely prepared for use by the contractual Alaska LNG team partners and the Alaska LNG team assumes no liability to any other party for any representations contained in these drawings. This map must be printed/viewed at full scale (100%) in order for the scale to remain correct.				<div>DRAWN ICS</div> <div>CHECK</div> <div>DESIGN TCS</div> <div>APPR</div>	PROJECTION	DATUM	CONTRACTOR NAME	MAP NUMBER	REV.
					AK 4	NAD83	AECOM ALASKA	Page 464 of 755	A
					SCALE	DATE	PROJECT NUMBER	ORIG. PAGE SIZE	
					1:7,200	23 Nov 2015	26221392	11 X 17	

I:\26221\63 SCLNG Studies\10 - Geospatial\10.06 - MXD\2015 Reporting\2015 Wetlands Mapbook.mxd



LEGEND

HGM Class

- Flat
- Depressional
- Slope
- Estuarine Fringe

- Lacustrine Fringe
- Riverine
- N/A
- Mapped Streams

2015 Field Data

- Wetland
- Vegetation
- Observation

- Pre-FEED Rev B with Mile Post

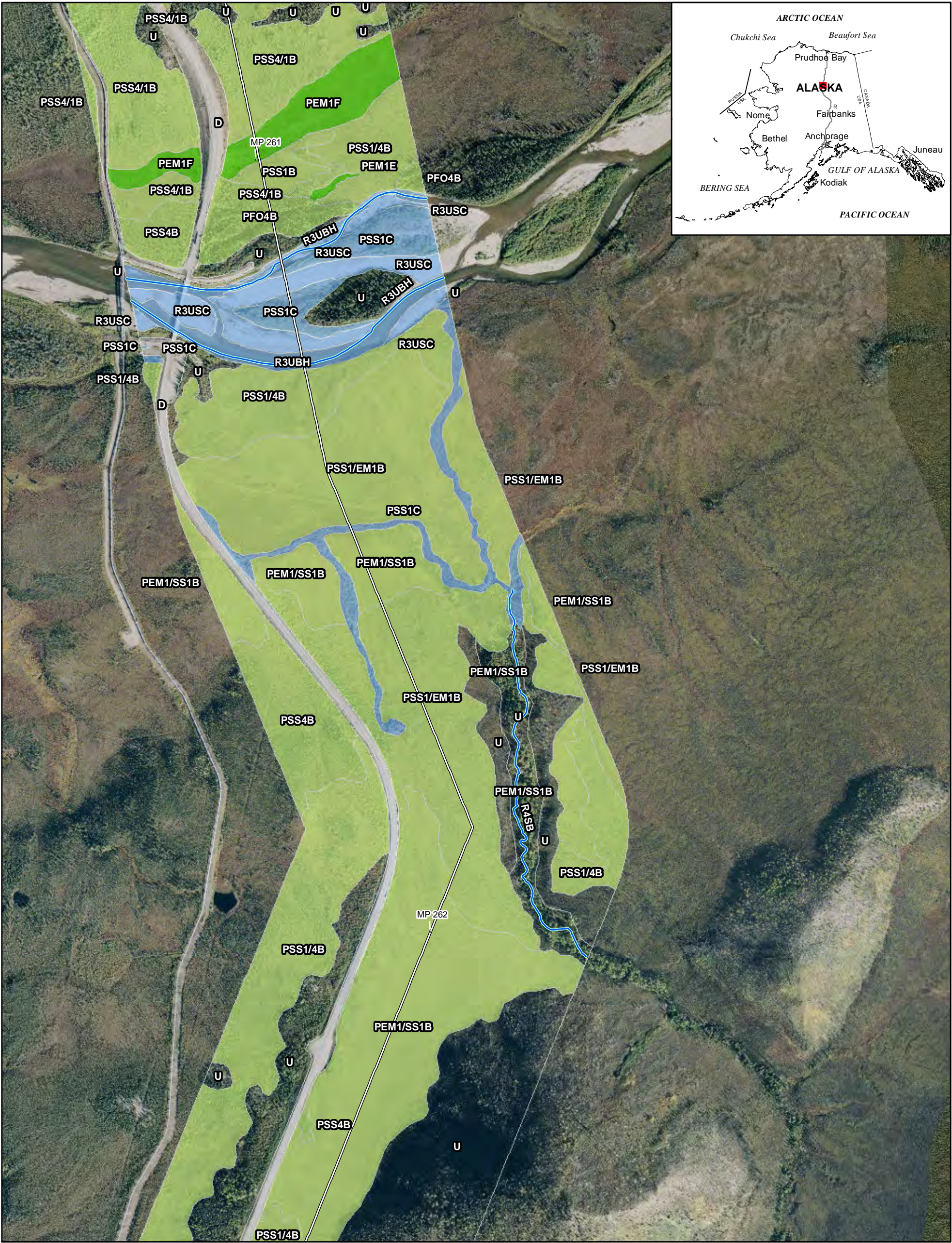
02505007501,000

0100200300

FeetMeters

ALASKA LNG		DRAWN ICS		ALASKA LNG 2015 WETLAND MAPPING								
NOTES: Produced by Alaska LNG team. The information used to create this product is based on the collected data on the date of issue; it is considered reliable only at the scale at which the data was created and the scale at which the map was published. This drawing is solely prepared for use by the contractual Alaska LNG team partners and the Alaska LNG team assumes no liability to any other party for any representations contained in these drawings. This map must be printed/viewed at full scale (100%) in order for the scale to remain correct.		CHECK		PROJECTION		DATUM		CONTRACTOR NAME		MAP NUMBER		REV.
		DESIGN TCS		AK 4		NAD83		AECOM ALASKA		Page 465 of 755		A
		APPR.		SCALE		DATE		PROJECT NUMBER		ORIG. PAGE SIZE		
				1:7,200		23 Nov 2015		26221392		11 X 17		

I:\26221\63 SCL\NG Studies\10 - Geospatial\10.06 - MXD\2015 Reporting\2015 Wetlands Mapbook.mxd



LEGEND

HGM Class

- Flat
- Depressional
- Slope
- Estuarine Fringe

- Lacustrine Fringe
- Riverine
- N/A
- Mapped Streams

2015 Field Data

- Wetland
- Vegetation
- Observation

- Pre-FEED Rev B with Mile Post

02505007501,000

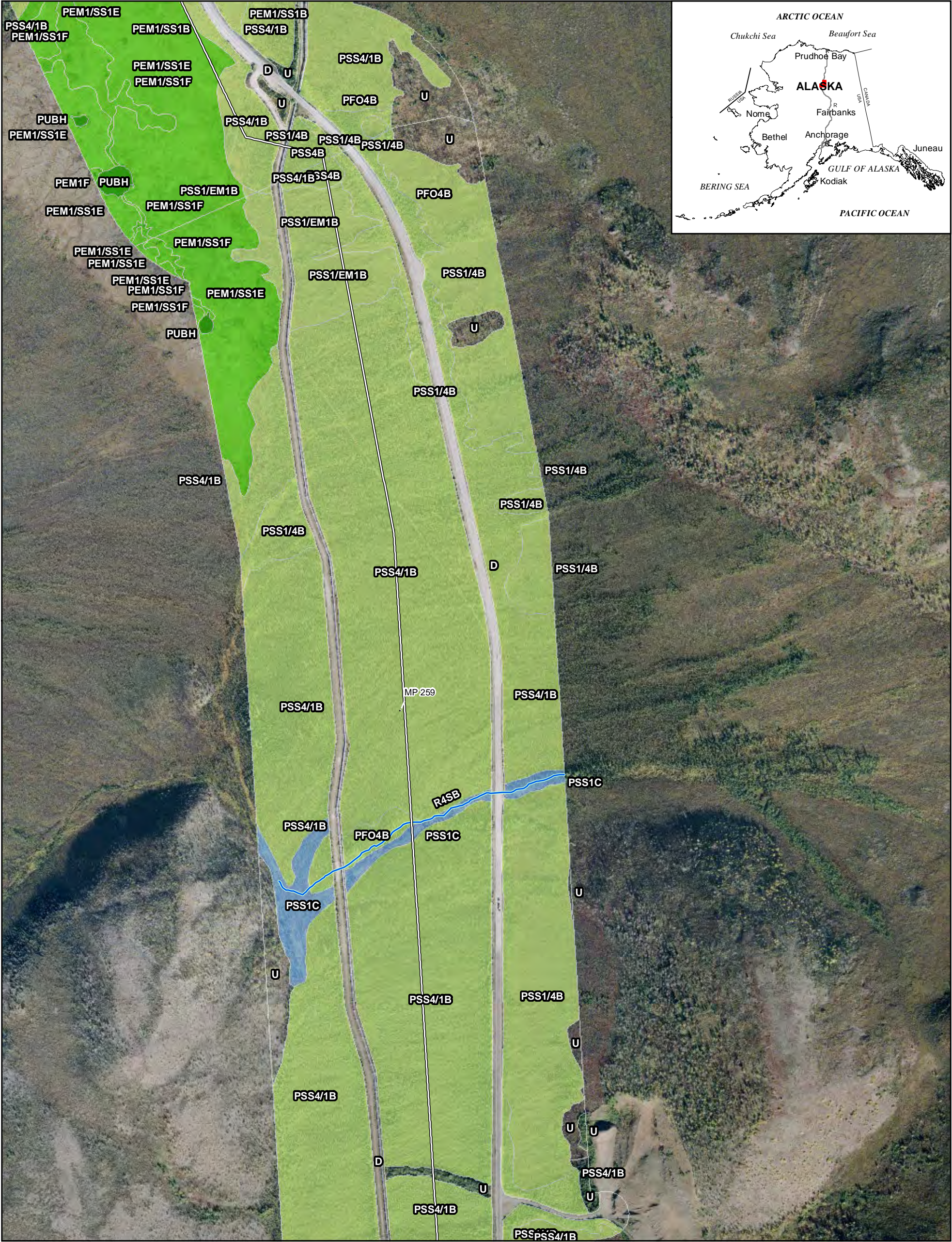
0100200300

Feet

Meters

ALASKA LNG				ALASKA LNG 2015 WETLAND MAPPING			
<div>NOTES: Produced by Alaska LNG team. The information used to create this product is based on the collected data on the date of issue; it is considered reliable only at the scale at which the data was created and the scale at which the map was published. This drawing is solely prepared for use by the contractual Alaska LNG team partners and the Alaska LNG team assumes no liability to any other party for any representations contained in these drawings. This map must be printed/viewed at full scale (100%) in order for the scale to remain correct.</div>				<div>DRAWN ICS</div>	PROJECT NUMBER		
				<div>CHECK</div>	AECOM ALASKA		
				<div>DESIGN TCS</div>	Page 466 of 755		
				<div>APPR.</div>	REV. A		
PROJECTION		DATUM		SCALE		DATE	
AK 4		NAD83		1:7,200		23 Nov 2015	
ORIG. PAGE SIZE		PROJECT NUMBER		26221392		11 X 17	

I:\26221\63 SCLNG Studies\10 - Geospatial\10.06 - MXD\2015 Reporting\2015 Wetlands Mapbook.mxd



LEGEND

HGM Class

Flat

Depressional

Slope

Estuarine Fringe

Lacustrine Fringe

Riverine

N/A

Mapped Streams

2015 Field Data

Wetland

Vegetation

Observation

Pre-FEED Rev B with Mile Post

02507501000

0100200300

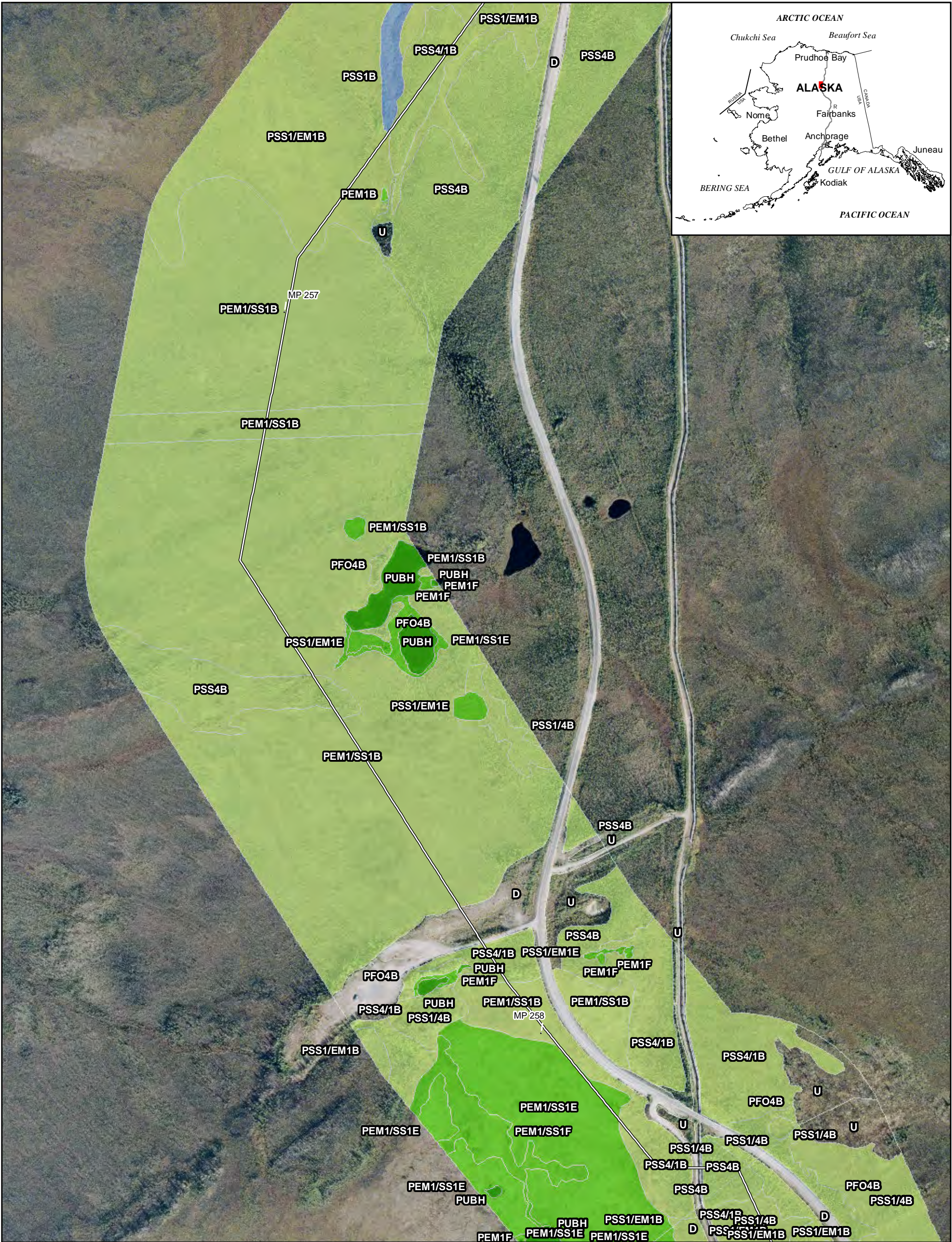
Feet

Meters

+

ALASKA LNG				ALASKA LNG 2015 WETLAND MAPPING			
<div>NOTES: Produced by Alaska LNG team. The information used to create this product is based on the collected data on the date of issue; it is considered reliable only at the scale at which the data was created and the scale at which the map was published. This drawing is solely prepared for use by the contractual Alaska LNG team partners and the Alaska LNG team assumes no liability to any other party for any representations contained in these drawings. This map must be printed/viewed at full scale (100%) in order for the scale to remain correct.</div>				<div>DRAWN ICS</div>	PROJECTION		
				<div>CHECK</div>	AK 4		
				<div>DESIGN TCS</div>	NAD83		
				<div>APPR.</div>	CONTRACTOR NAME		
					AECOM ALASKA		
					MAP NUMBER		
					Page 468 of 755		
					REV.		
					A		
					SCALE		
					1:7,200		
					DATE		
					23 Nov 2015		
					PROJECT NUMBER		
					26221392		
					ORIG. PAGE SIZE		
					11 X 17		

I:\26221\63 SCLNG Studies\10 - Geospatial\10.06 - MXD\2015 Reporting\2015 Wetlands Mapbook.mxd



LEGEND

HGM Class

Flat

Depressional

Slope

Estuarine Fringe

Lacustrine Fringe

Riverine

N/A

Mapped Streams

2015 Field Data

Wetland

Vegetation

Observation

Pre-FEED Rev B with Mile Post

Feet

0 250 500 750 1,000

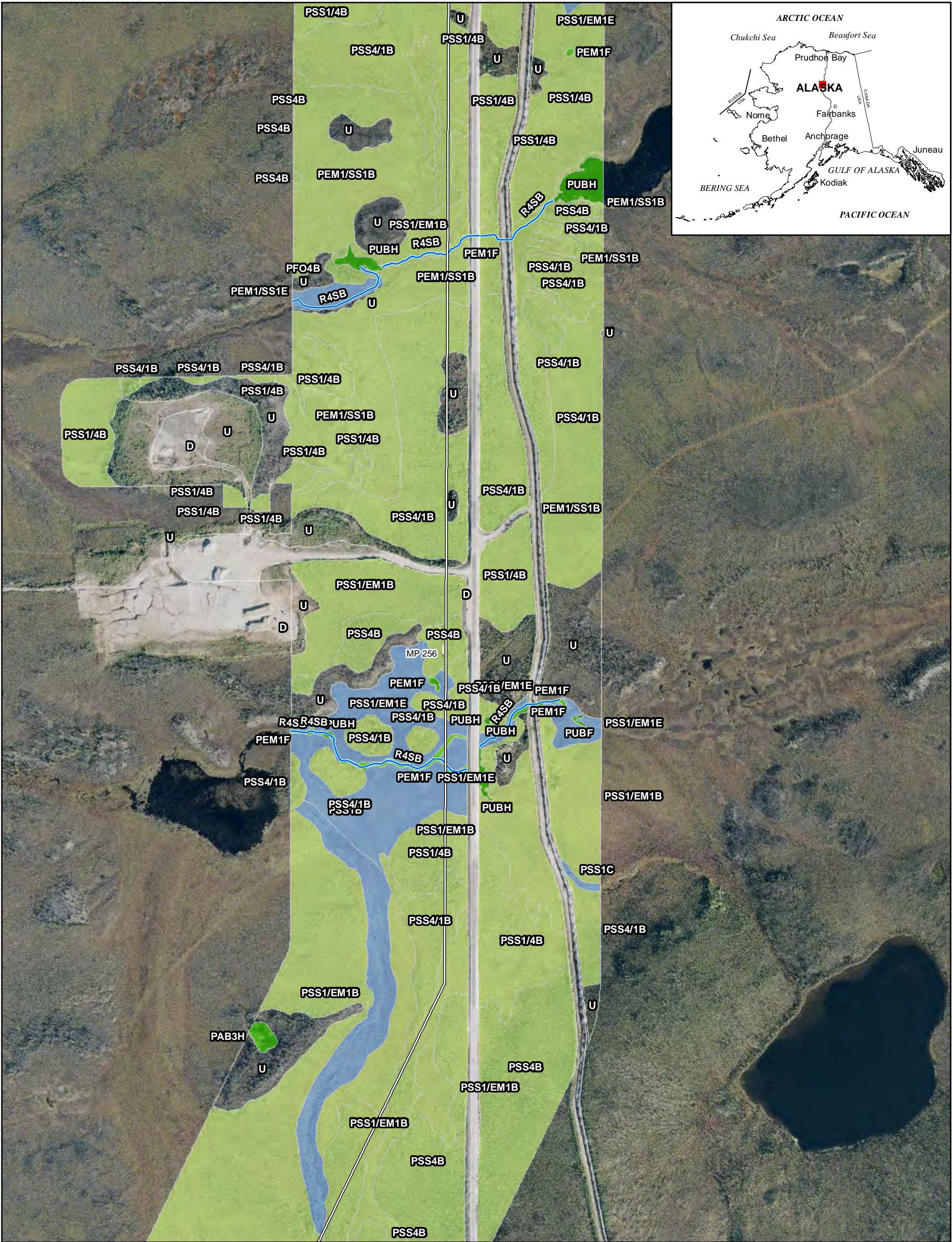
Meters

0 100 200 300

+

ALASKA LNG				ALASKA LNG 2015 WETLAND MAPPING			
NOTES: Produced by Alaska LNG team. The information used to create this product is based on the collected data on the date of issue; it is considered reliable only at the scale at which the data was created and the scale at which the map was published. This drawing is solely prepared for use by the contractual Alaska LNG team partners and the Alaska LNG team assumes no liability to any other party for any representations contained in these drawings. This map must be printed/viewed at full scale (100%) in order for the scale to remain correct.				DRAWN ICS	PROJECTION		
				CHECK	AK 4		
				DESIGN TCS	NAD83		
				APPR.	CONTRACTOR NAME		
					AECOM ALASKA		
					MAP NUMBER		
					Page 469 of 755		
					REV.		
					A		
					SCALE		
					1:7,200		
					DATE		
					23 Nov 2015		
					PROJECT NUMBER		
					26221392		
					ORIG. PAGE SIZE		
					11 X 17		

I:\26221\63 SCLNG Studies\10 - Geospatial\10.06 - MXD\2015 Reporting\2015 Wetlands Mapbook.mxd



LEGEND

HGM Class

- Flat
- Depressional
- Slope
- Estuarine Fringe

- Lacustrine Fringe
- Riverine
- N/A
- Mapped Streams

2015 Field Data

- Wetland
- Vegetation
- Observation

- Pre-FEED Rev B with Mile Post

02505007501,000

0100200300

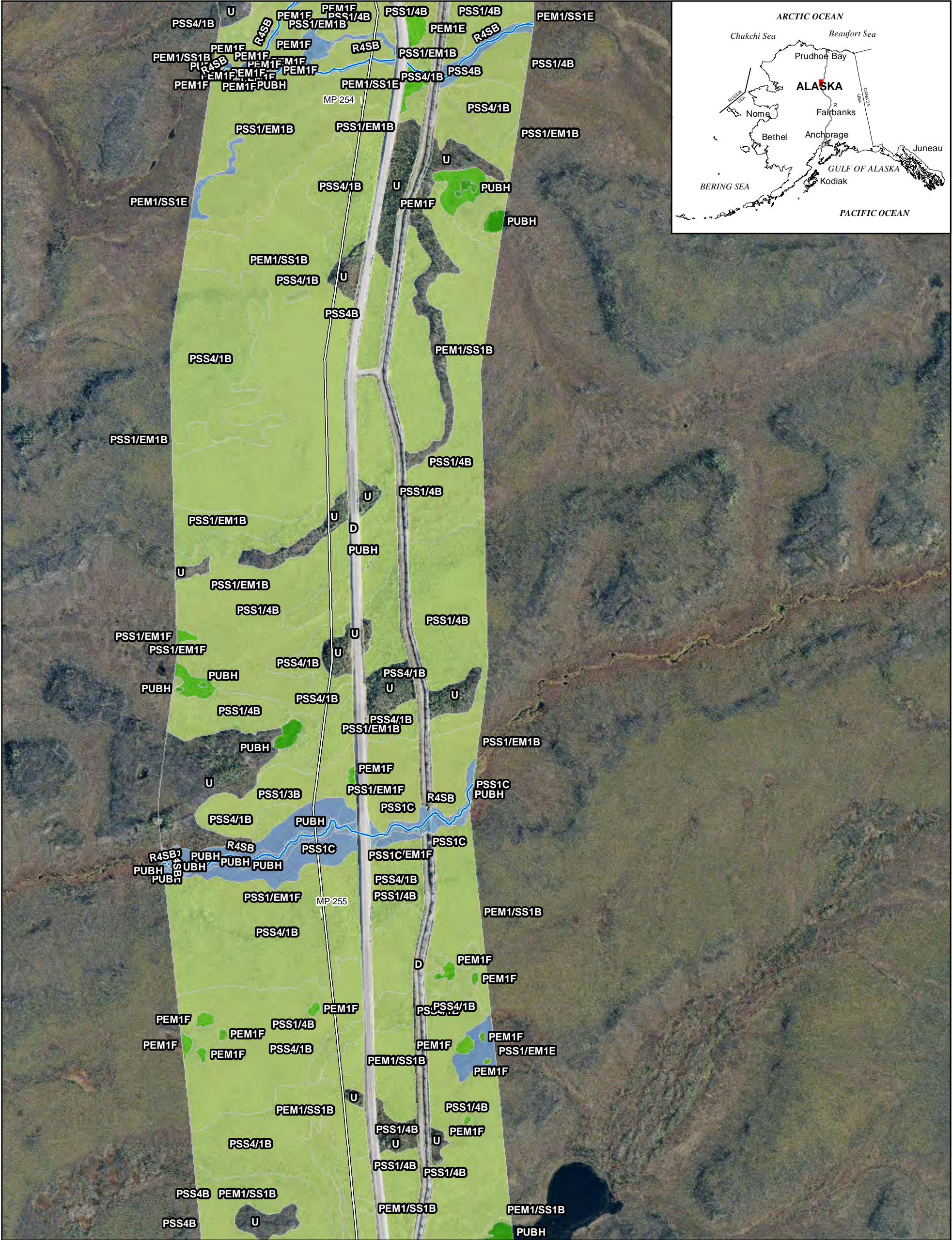
Feet

Meters

±

ALASKA LNG		ALASKA LNG 2015 WETLAND MAPPING							
<p>NOTES:</p> <p>Produced by Alaska LNG team. The information used to create this product is based on the collected data on the date of issue; it is considered reliable only at the scale at which the data was created and the scale at which the map was published. This drawing is solely prepared for use by the contractual Alaska LNG team partners and the Alaska LNG team assumes no liability to any other party for any representations contained in these drawings. This map must be printed/viewed at full scale (100%) in order for the scale to remain correct.</p>	DRAWN ICS	PROJECTION AK 4		DATUM NAD83		CONTRACTOR NAME AECOM ALASKA		MAP NUMBER Page 470 of 755	REV. A
	CHECK								
	DESIGN TCS	SCALE 1:7,200		DATE 23 Nov 2015		PROJECT NUMBER 26221392		ORIG.PAGE SIZE 11 X 17	
	APPR.								

I:\26221\63 SCLNG Studies\10 - Geospatial\10.06 - MXD\2015 Reporting\2015 Wetlands Mapbook.mxd



LEGEND

HGM Class

- Flat
- Depressional
- Slope
- Estuarine Fringe

- Lacustrine Fringe
- Riverine
- N/A
- Mapped Streams

2015 Field Data

- Wetland
- Vegetation
- Observation

Pre-FEED Rev B with Mile Post

0 250 500 750 1,000

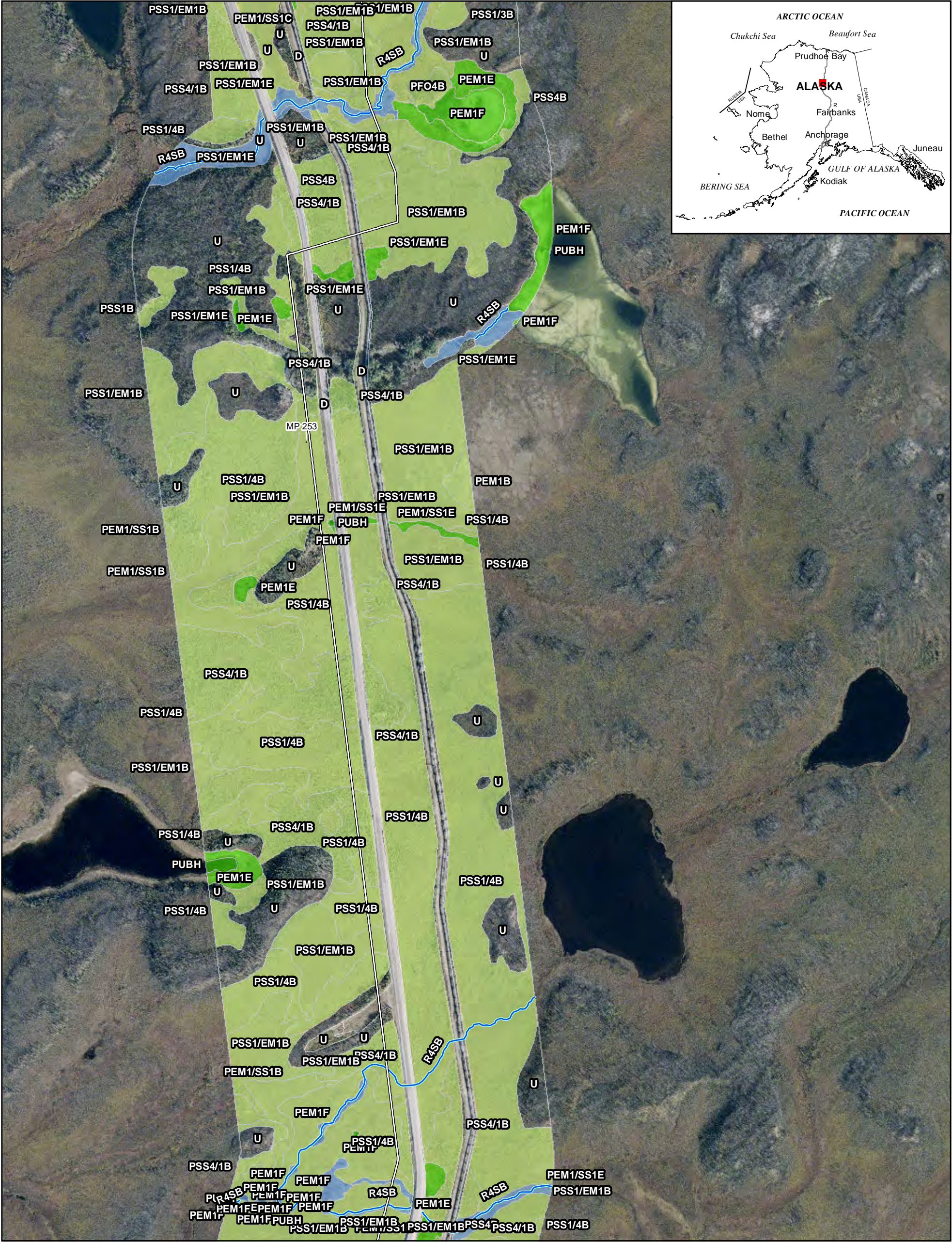
0 100 200 300

ALASKA LNG

NOTES:
Produced by Alaska LNG team. The information used to create this product is based on the collected data on the date of issue; it is considered reliable only at the scale at which the data was created and the scale at which the map was published. This drawing is solely prepared for use by the contractual Alaska LNG team partners and the Alaska LNG team assumes no liability to any other party for any representations contained in these drawings. This map must be printed/viewed at full scale (100%) in order for the scale to remain correct.

DRAWN ICS		ALASKA LNG 2015 WETLAND MAPPING			
CHECK		PROJECTION	DATUM	CONTRACTOR NAME	MAP NUMBER
DESIGN TCS		AK 4	NAD83	AECOM ALASKA	Page 471 of 755
APPR.		SCALE	DATE	PROJECT NUMBER	REV.
		1:7,200	23 Nov 2015	26221392	A
		ORIG. PAGE SIZE			
		11 X 17			

I:\26221\63 SCLNG Studies\10 - Geospatial\10.06 - MXD\2015 Reporting\2015 Wetlands Mapbook.mxd



LEGEND

HGM Class

Flat

Depressional

Slope

Estuarine Fringe

Lacustrine Fringe

Riverine

N/A

Mapped Streams

2015 Field Data

Wetland

Vegetation

Observation

Pre-FEED Rev B with Mile Post

0 250 500 750 1,000

0 100 200 300

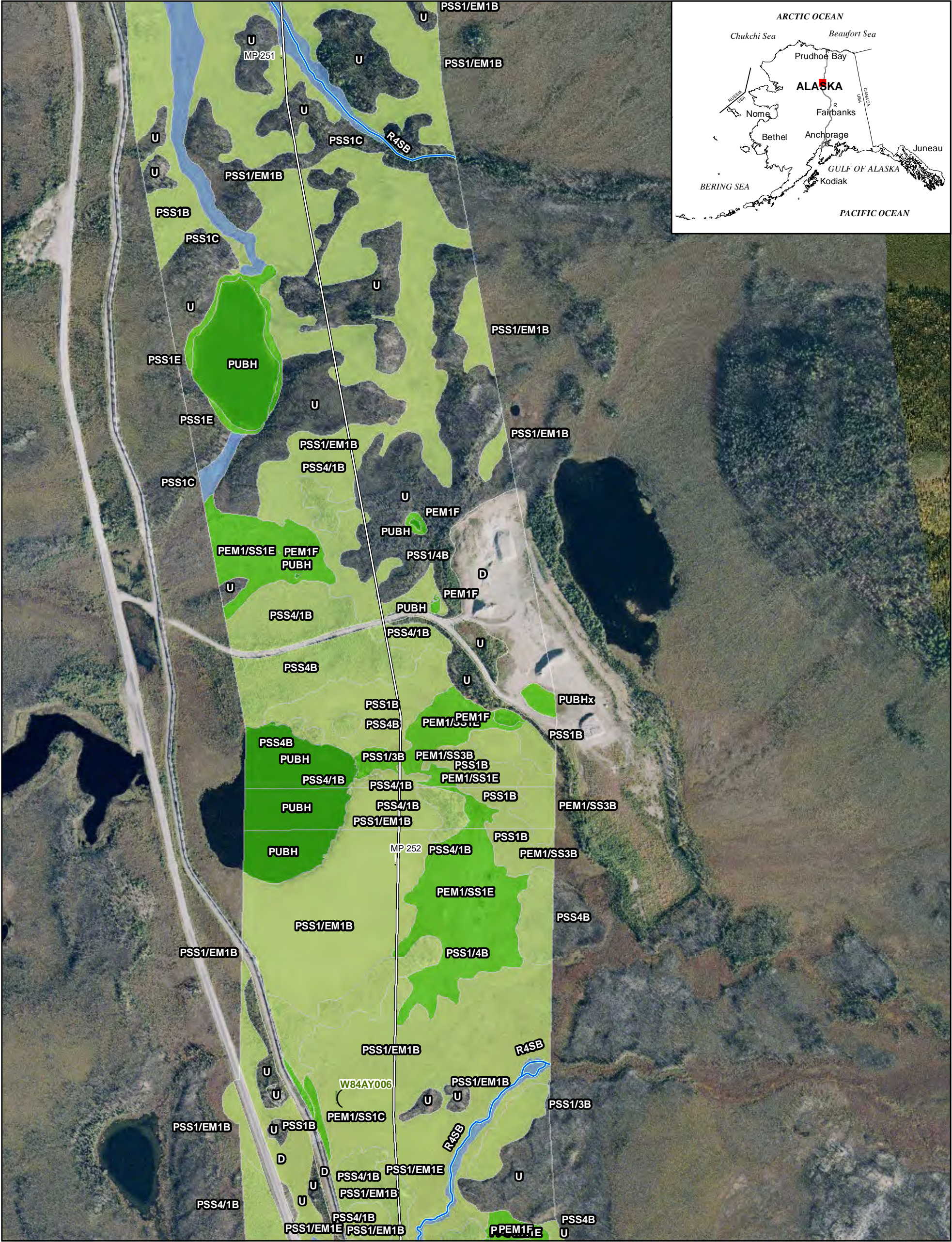
Feet

Meters

±

ALASKA LNG				ALASKA LNG 2015 WETLAND MAPPING					
NOTES: Produced by Alaska LNG team. The information used to create this product is based on the collected data on the date of issue; it is considered reliable only at the scale at which the data was created and the scale at which the map was published. This drawing is solely prepared for use by the contractual Alaska LNG team partners and the Alaska LNG team assumes no liability to any other party for any representations contained in these drawings. This map must be printed/viewed at full scale (100%) in order for the scale to remain correct.				<div>DRAWN ICS</div> <div>CHECK</div> <div>DESIGN TCS</div> <div>APPR</div>	PROJECTION AK 4	DATUM NAD83	CONTRACTOR NAME AECOM ALASKA	MAP NUMBER Page 472 of 755	REV. A
					SCALE 1:7,200	DATE 23 Nov 2015	PROJECT NUMBER 26221392	ORIG.PAGE SIZE 11 X 17	

I:\26221\63 SCLNG Studies\10 - Geospatial\10.06 - MXD\2015 Reporting\2015 Wetlands Mapbook.mxd



LEGEND

HGM Class

- Flat
- Depressional
- Slope
- Estuarine Fringe

- Lacustrine Fringe
- Riverine
- N/A
- Mapped Streams

2015 Field Data

- Wetland
- Vegetation
- Observation

- Pre-FEED Rev B with Mile Post

02507501000

0100200300

02507501000

0100200300

02507501000

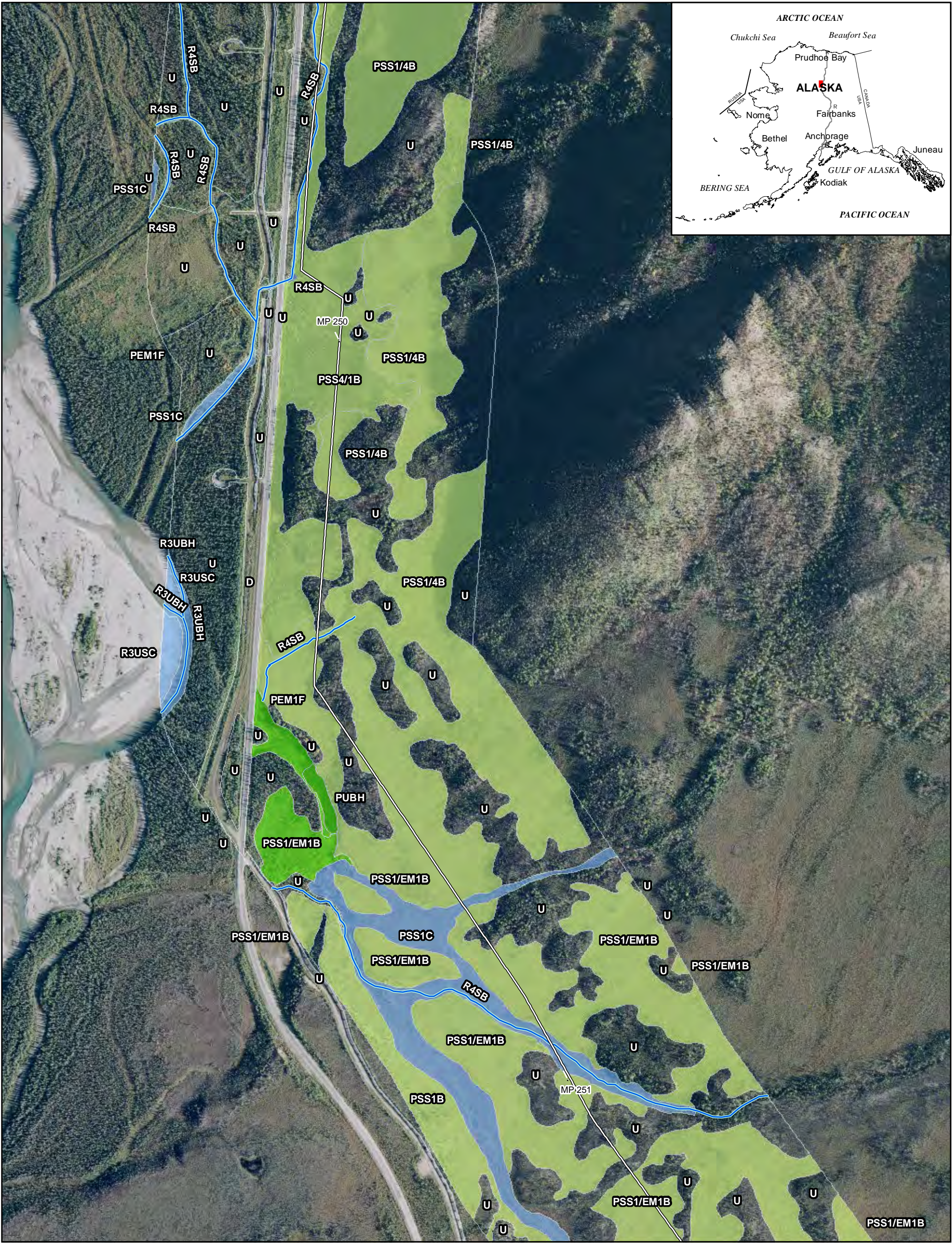
0100200300

02507501000

0100200300

ALASKA LNG				ALASKA LNG 2015 WETLAND MAPPING									
<p>NOTES:</p> <p>Produced by Alaska LNG team. The information used to create this product is based on the collected data on the date of issue; it is considered reliable only at the scale at which the data was created and the scale at which the map was published. This drawing is solely prepared for use by the contractual Alaska LNG team partners and the Alaska LNG team assumes no liability to any other party for any representations contained in these drawings. This map must be printed/viewed at full scale (100%) in order for the scale to remain correct.</p>				DRAWN ICS	PROJECTION AK 4		DATUM NAD83		CONTRACTOR NAME AECOM ALASKA		MAP NUMBER Page 473 of 755		REV. A
				CHECK									
				DESIGN TCS									
				APPR.	SCALE 1:7,200		DATE 23 Nov 2015		PROJECT NUMBER 26221392		ORIG. PAGE SIZE 11 X 17		

I:\26221392\SCL\NG Studies\10 - Geospatial\10.06 - MXD\2015 Reporting\2015 - Wetlands - Mapbook.mxd



LEGEND

HGM Class

- Flat
- Depressional
- Slope
- Estuarine Fringe

- Lacustrine Fringe
- Riverine
- N/A
- Mapped Streams

2015 Field Data

- Wetland
- Vegetation
- Observation

- Pre-FEED Rev B with Mile Post

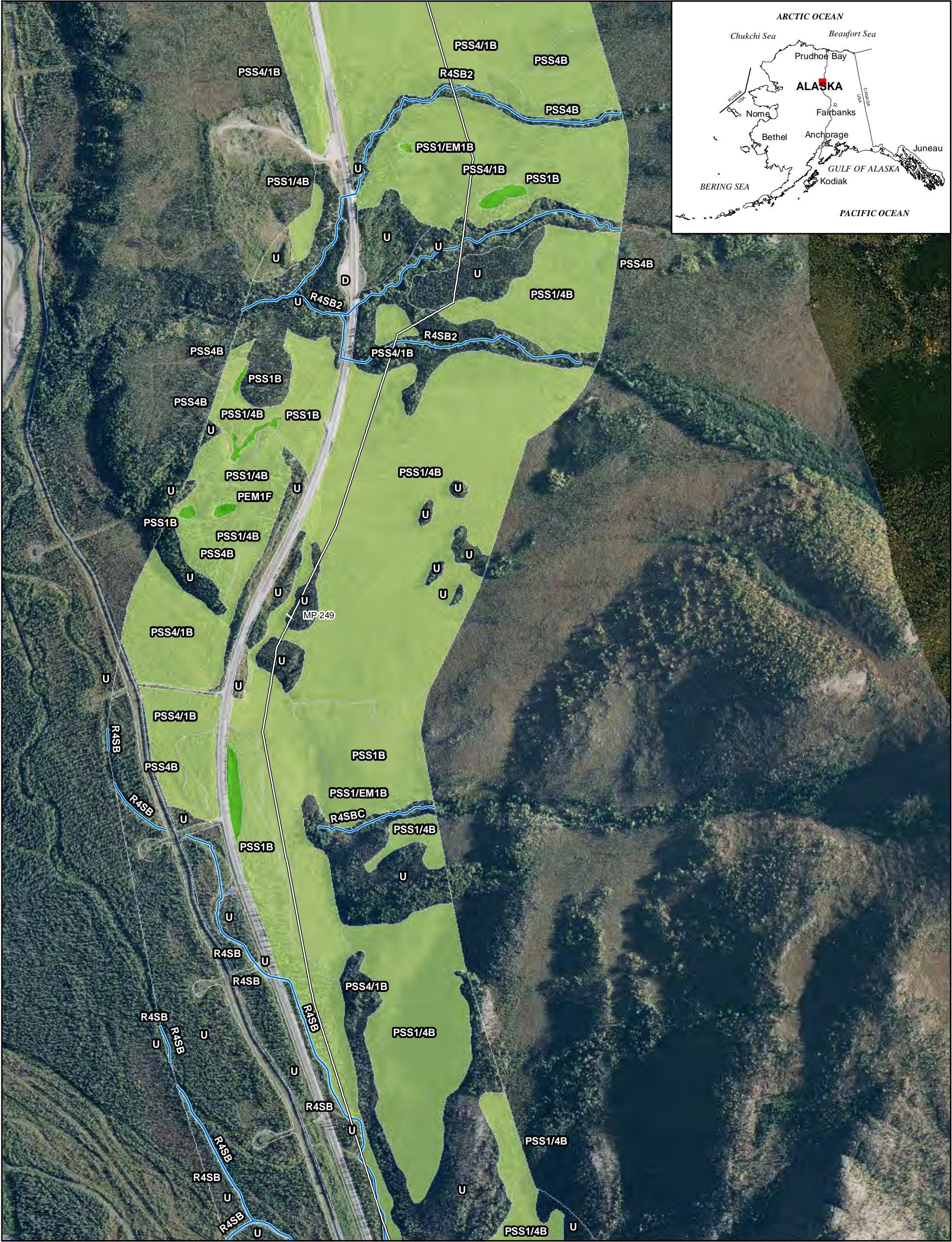
02505007501000

0100200300

FeetMeters

ALASKA LNG				ALASKA LNG 2015 WETLAND MAPPING									
<p>NOTES:</p> <p>Produced by Alaska LNG team. The information used to create this product is based on the collected data on the date of issue; it is considered reliable only at the scale at which the data was created and the scale at which the map was published. This drawing is solely prepared for use by the contractual Alaska LNG team partners and the Alaska LNG team assumes no liability to any other party for any representations contained in these drawings. This map must be printed/viewed at full scale (100%) in order for the scale to remain correct.</p>				DRAWN ICS	PROJECTION			DATUM	CONTRACTOR NAME		MAP NUMBER	REV.	
				CHECK	AK 4			NAD83		AECOM ALASKA		Page 474 of 755	A
				DESIGN TCS	SCALE			DATE		PROJECT NUMBER		ORIG.PAGE SIZE	
				APPR.	1:7,200			23 Nov 2015		26221392		11 X 17	

I:\26221\63 SCLNG Studies\10 - Geospatial\10.06 - MXD\2015 Reporting\2015 Wetlands Mapbook.mxd



LEGEND

HGM Class

Flat

Depressional

Slope

Estuarine Fringe

Lacustrine Fringe

Riverine

N/A

Mapped Streams

2015 Field Data

Wetland

Vegetation

Observation

Pre-FEED Rev B with Mile Post

02505007501,000

0100200300

Feet

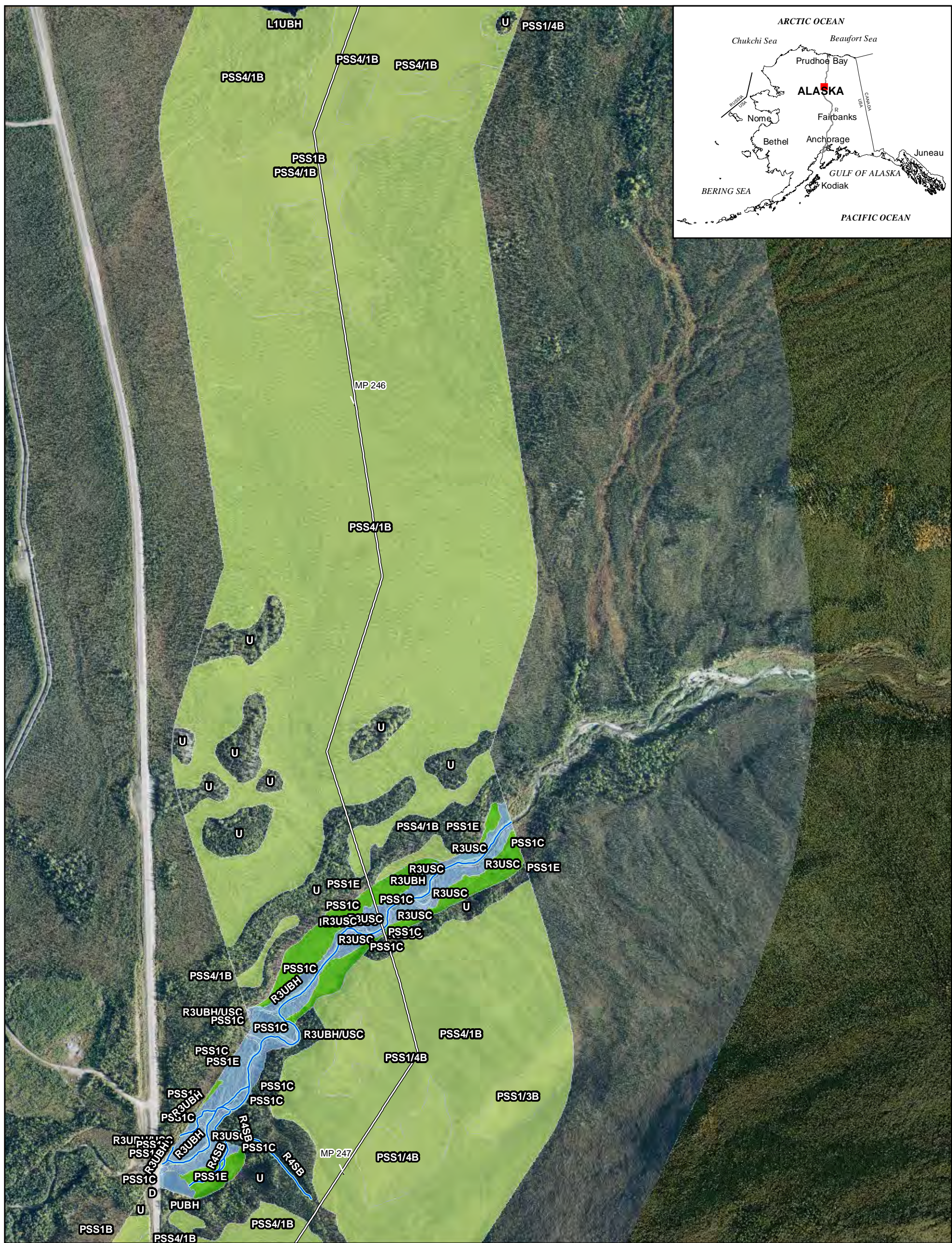
Meters

+

+

ALASKA LNG				ALASKA LNG 2015 WETLAND MAPPING			
<div>NOTES: Produced by Alaska LNG team. The information used to create this product is based on the collected data on the date of issue; it is considered reliable only at the scale at which the data was created and the scale at which the map was published. This drawing is solely prepared for use by the contractual Alaska LNG team partners and the Alaska LNG team assumes no liability to any other party for any representations contained in these drawings. This map must be printed/viewed at full scale (100%) in order for the scale to remain correct.</div>				<div>DRAWN ICS</div>	PROJECTION		DATUM
				<div>CHECK</div>	AK 4		NAD83
				<div>DESIGN TCS</div>	CONTRACTOR NAME		AECOM ALASKA
				<div>APPR.</div>	SCALE	DATE	PROJECT NUMBER
					1:7,200	23 Nov 2015	26221392
							ORIG. PAGE SIZE
							11 X 17
					MAP NUMBER		REV.
					Page 475 of 755		A

I:\26221\63 SCLNG Studies\10 - Geospatial\10.06 - MXD\2015 Reporting\2015 Wetlands Mapbook.mxd



LEGEND

■ Flat

■ Depressional

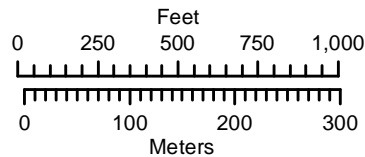
■ Slope

2015 Field Data

Wetland

(Vegetation

(Observation



ALASKA LNG

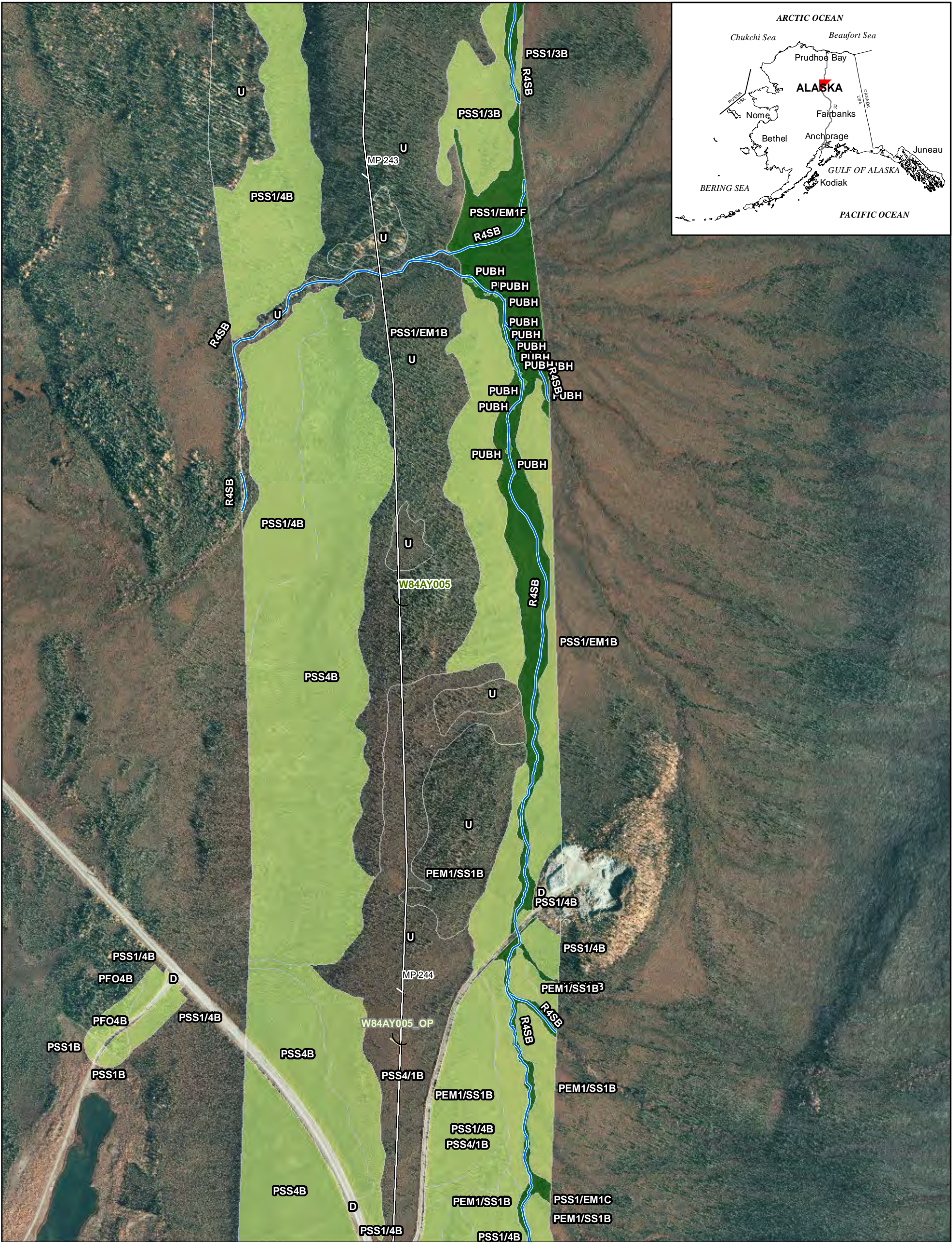
CHECK

DESIGN

APP

ALASKA LNG
2015 WETLAND MAPPING

PROJECTION AK 4	DATE NAD83	CONTRACTOR NAME AECOM ALASKA		MAP NUMBER Page 477 of 755	REV. A
SCALE 1:7,200	DATE 23 Nov 2015	PROJECT NUMBER 26221392	ORIG.PAGE SIZE 11 X 17		



LEGEND

HGM Class

- Flat
- Depressional
- Slope
- Estuarine Fringe

- Lacustrine Fringe
- Riverine
- N/A
- Mapped Streams

2015 Field Data

- Wetland
- Vegetation
- Observation

- Pre-FEED Rev B with Mile Post

02505007501000

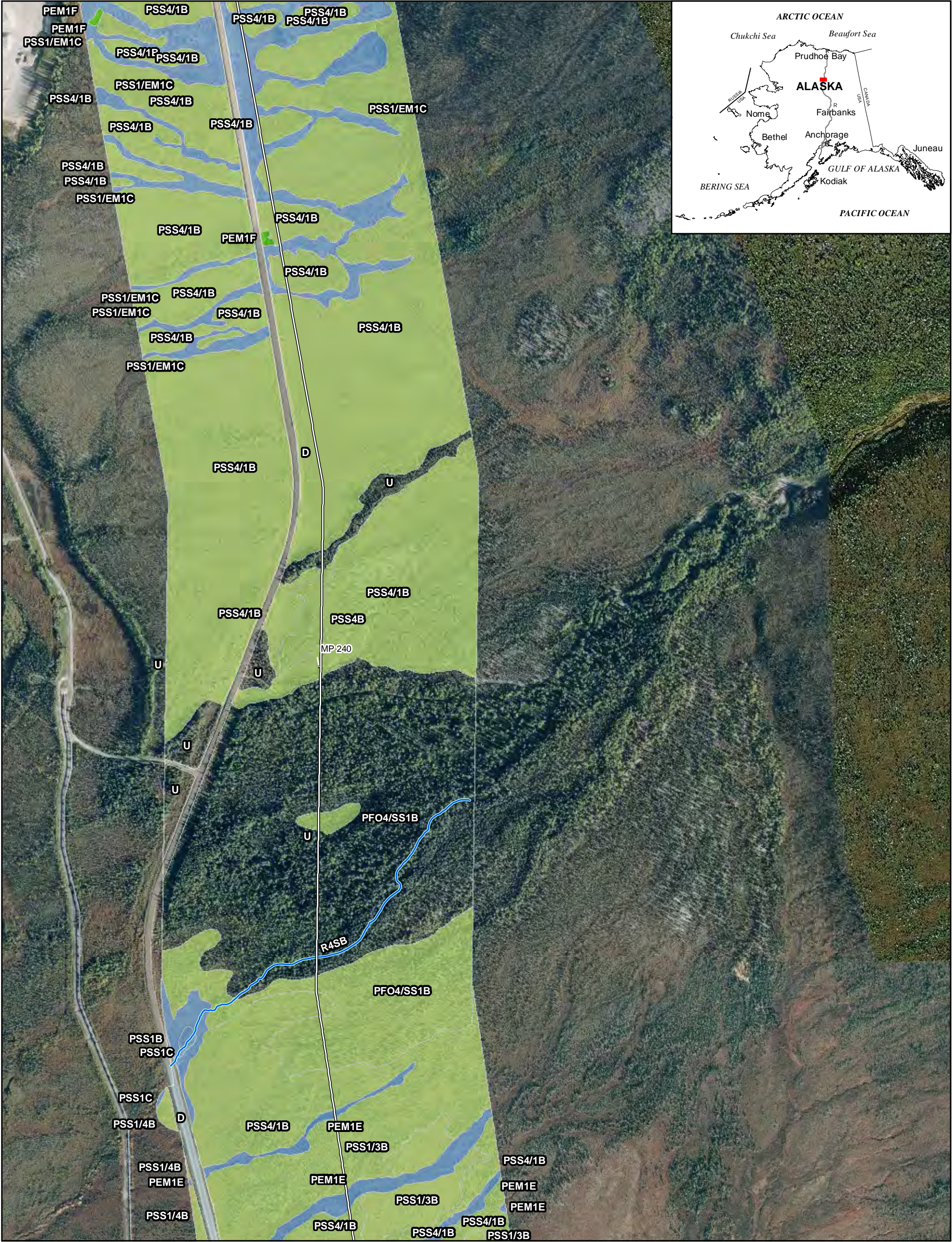
0100200300

Feet

Meters

ALASKA LNG				ALASKA LNG 2015 WETLAND MAPPING			
<div>NOTES: Produced by Alaska LNG team. The information used to create this product is based on the collected data on the date of issue; it is considered reliable only at the scale at which the data was created and the scale at which the map was published. This drawing is solely prepared for use by the contractual Alaska LNG team partners and the Alaska LNG team assumes no liability to any other party for any representations contained in these drawings. This map must be printed/viewed at full scale (100%) in order for the scale to remain correct.</div>				<div>DRAWN ICS</div>	PROJECTION		DATUM
				<div>CHECK</div>	AK 4		NAD83
				<div>DESIGN TCS</div>	CONTRACTOR NAME		AECOM ALASKA
				<div>APPR</div>	MAP NUMBER		Page 479 of 755
					REV.		A
SCALE		DATE		PROJECT NUMBER		ORIG. PAGE SIZE	
1:7,200		23 Nov 2015		26221392		11 X 17	

I:\26221\63 SCL\NG Studies\10 - Geospatial\10.06 - MXD\2015 Reporting\2015 Wetlands Mapbook.mxd



LEGEND

HGM Class

Flat

Depressional

Slope

Estuarine Fringe

Lacustrine Fringe

Riverine

N/A

Mapped Streams

2015 Field Data

(Wetland

(Vegetation

(Observation

Pre-FEED Rev B with Mile Post

0 250 500 750 1,000

0 100 200 300

Feet

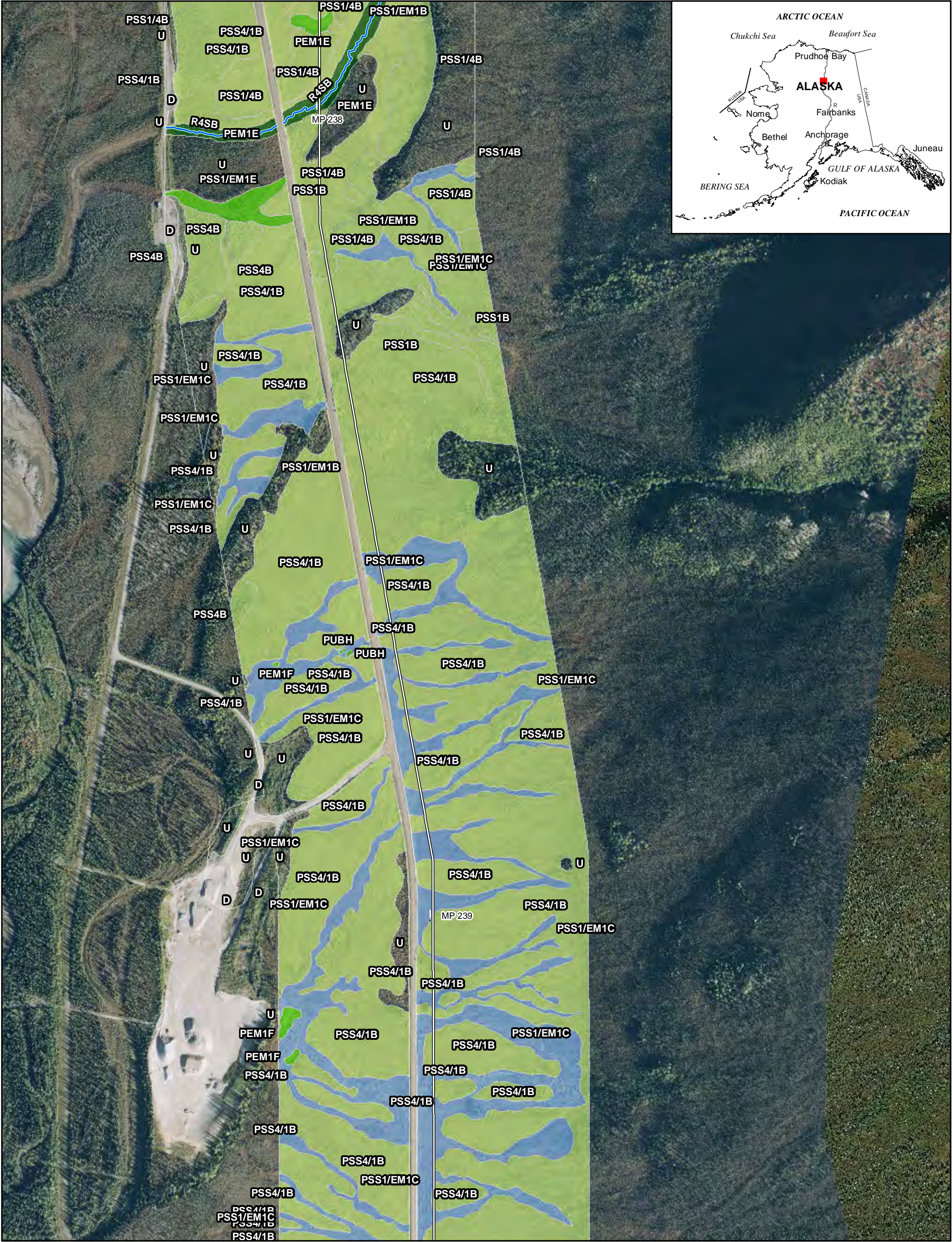
Meters

+

ALASKA LNG

NOTES:
Produced by Alaska LNG team. The information used to create this product is based on the collected data on the date of issue; it is considered reliable only at the scale at which the data was created and the scale at which the map was published. This drawing is solely prepared for use by the contractual Alaska LNG team partners and the Alaska LNG team assumes no liability to any other party for any representations contained in these drawings. This map must be printed/viewed at full scale (100%) in order for the scale to remain correct.

DRAWN ICS	ALASKA LNG 2015 WETLAND MAPPING				
CHECK	PROJECTION AK 4	DATUM NAD83	CONTRACTOR NAME AECOM ALASKA	MAP NUMBER Page 482 of 755	REV. A
DESIGN TCS	SCALE 1:7,200	DATE 23 Nov 2015	PROJECT NUMBER 26221392	ORIG.PAGE SIZE 11 X 17	
APPR.					



LEGEND

HGM Class

Flat

Depressional

Slope

Estuarine Fringe

Lacustrine Fringe

Riverine

N/A

Mapped Streams

2015 Field Data

Wetland

Vegetation

Observation

Pre-FEED Rev B with Mile Post

02507501000

0100200300

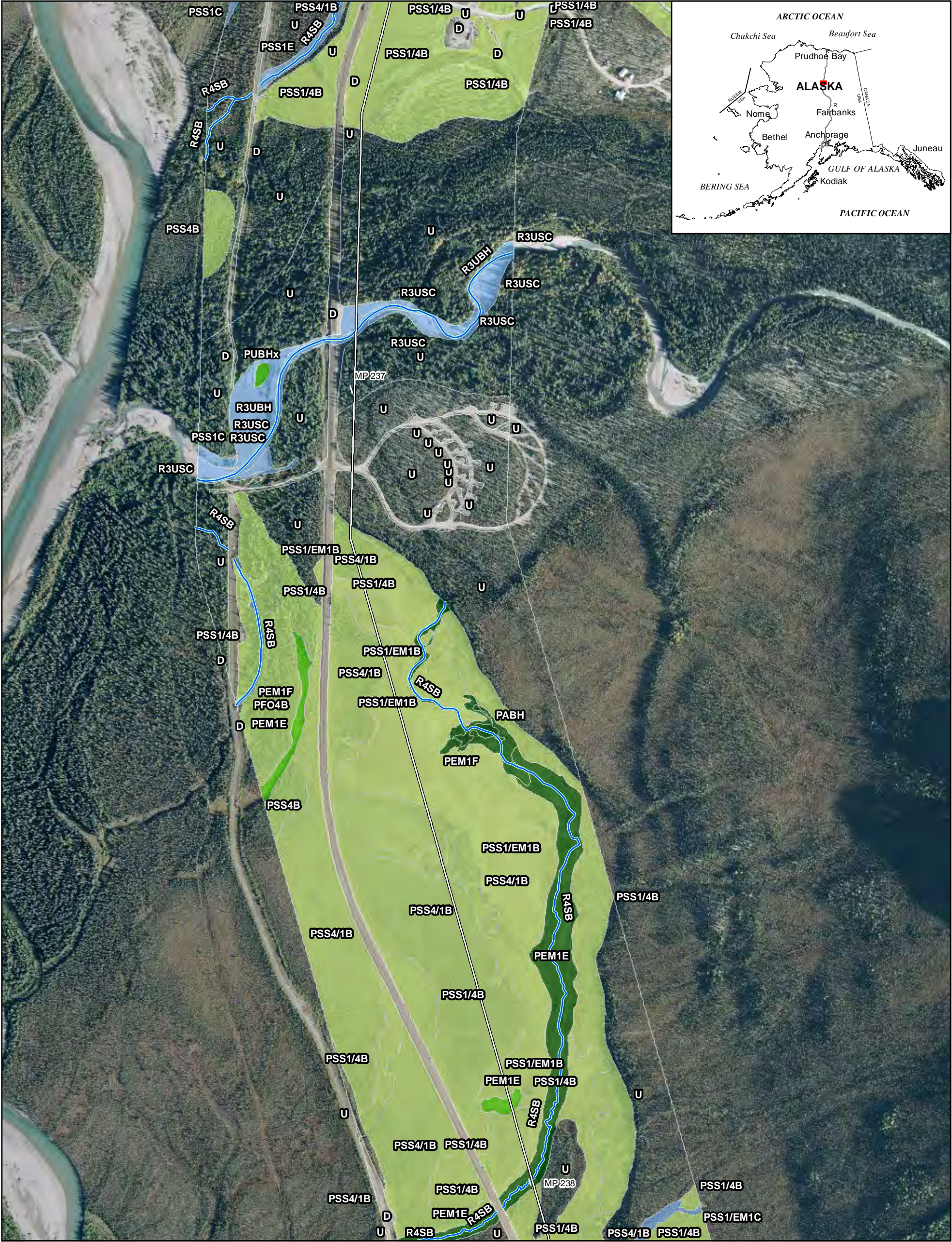
Feet

Meters

±

ALASKA LNG				ALASKA LNG 2015 WETLAND MAPPING									
NOTES: Produced by Alaska LNG team. The information used to create this product is based on the collected data on the date of issue; it is considered reliable only at the scale at which the data was created and the scale at which the map was published. This drawing is solely prepared for use by the contractual Alaska LNG team partners and the Alaska LNG team assumes no liability to any other party for any representations contained in these drawings. This map must be printed/viewed at full scale (100%) in order for the scale to remain correct.				DRAWN ICS	PROJECTION			CONTRACTOR NAME		MAP NUMBER	REV.		
				CHECK	AK 4			NAD83		AECOM ALASKA		Page 483 of 755	A
				DESIGN TCS	SCALE		DATE		PROJECT NUMBER		ORIG. PAGE SIZE		
				APPR.	1:7,200		23 Nov 2015		26221392		11 X 17		

I:\26221\63 SCLNG Studies\10 - Geospatial\10.06 - MXD\2015 Reporting\2015 Wetlands Mapbook.mxd



LEGEND

HGM Class

Flat

Depressional

Slope

Estuarine Fringe

Lacustrine Fringe

Riverine

N/A

Mapped Streams

2015 Field Data

Wetland

Vegetation

Observation

Pre-FEED Rev B with Mile Post

02507501000

0100200300

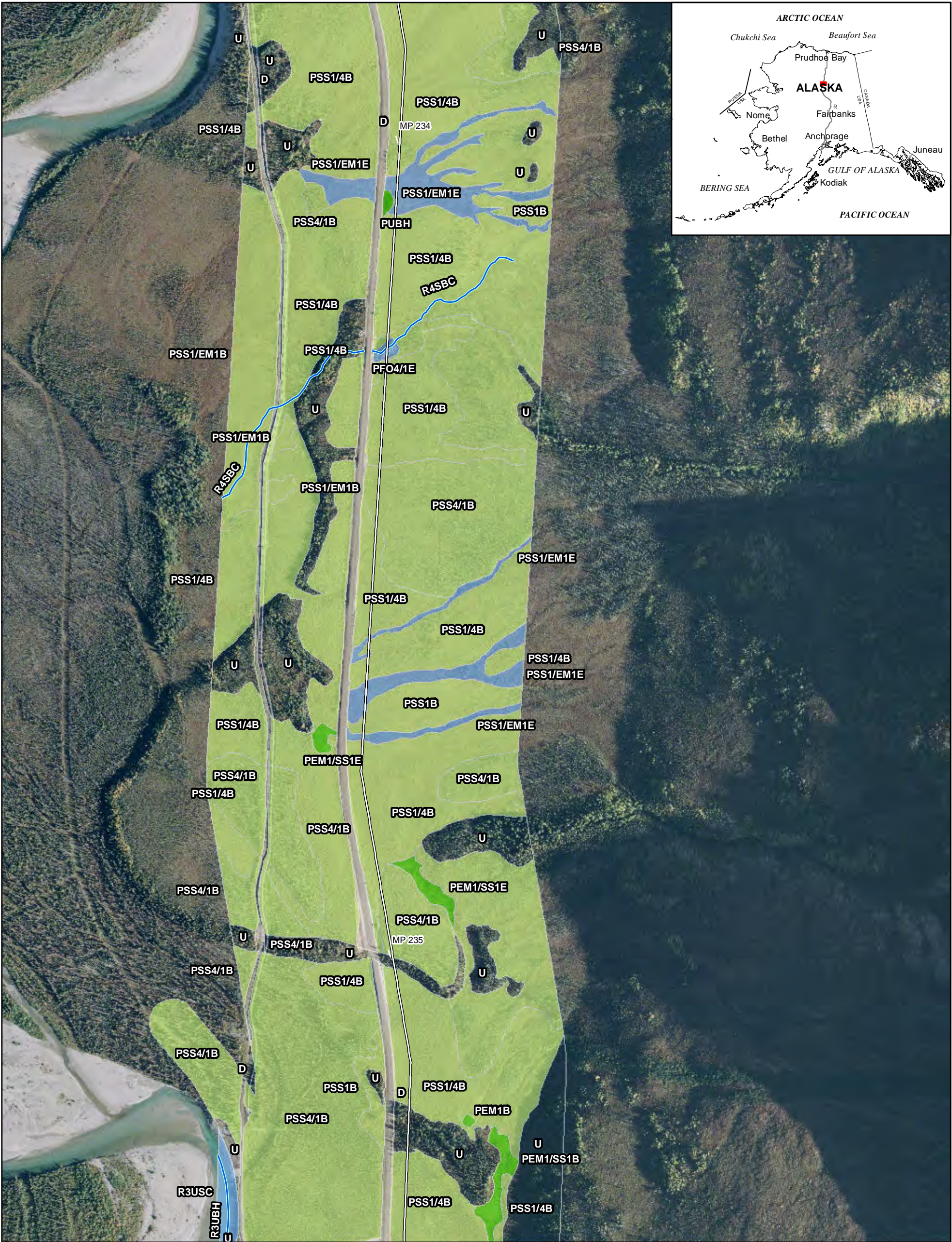
Feet

Meters

+

ALASKA LNG				ALASKA LNG 2015 WETLAND MAPPING			
<div>NOTES: Produced by Alaska LNG team. The information used to create this product is based on the collected data on the date of issue; it is considered reliable only at the scale at which the data was created and the scale at which the map was published. This drawing is solely prepared for use by the contractual Alaska LNG team partners and the Alaska LNG team assumes no liability to any other party for any representations contained in these drawings. This map must be printed/viewed at full scale (100%) in order for the scale to remain correct.</div>				<div>DRAWN ICS</div>	PROJECT NUMBER		
				<div>CHECK</div>	26221392		
				<div>DESIGN TCS</div>	11 X 17		
				<div>APPR</div>			
SCALE				DATE	REV.		
1:7,200				23 Nov 2015	A		

I:\26221\63 SCLNG Studies\10 - Geospatial\10.06 - MXD\2015 Reporting\2015 Wetlands Mapbook.mxd



Flat

Depressional

Slope

Estuarine Fringe

Lacustrine Fringe

Riverine

N/A

Mapped Streams

Wetland

Vegetation

Observation

2015 Field Data

Pre-FEED Rev B with Mile Post

0

250

500

750

1,000

0

100

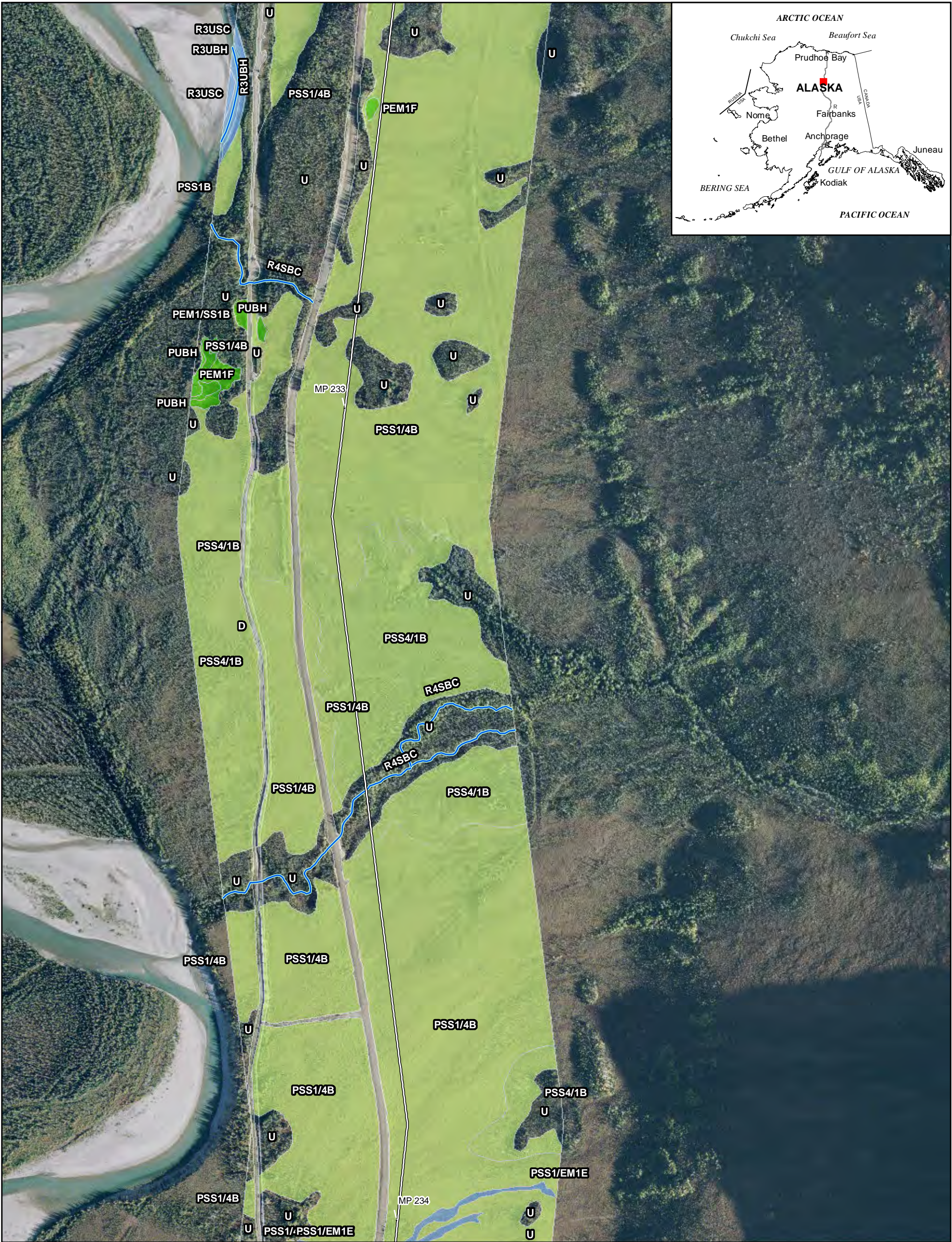
200

300

Feet

Meters

ALASKA LNG				ALASKA LNG 2015 WETLAND MAPPING			
<div>NOTES: Produced by Alaska LNG team. The information used to create this product is based on the collected data on the date of issue; it is considered reliable only at the scale at which the data was created and the scale at which the map was published. This drawing is solely prepared for use by the contractual Alaska LNG team partners and the Alaska LNG team assumes no liability to any other party for any representations contained in these drawings. This map must be printed/viewed at full scale (100%) in order for the scale to remain correct.</div>				<div>DRAWN ICS</div>	PROJECTION		
				<div>CHECK</div>	AK 4		
				<div>DESIGN TCS</div>	NAD83		
				<div>APPR.</div>	CONTRACTOR NAME		
					AECOM ALASKA		
					MAP NUMBER		
					Page 486 of 755		
					REV.		
					A		
					SCALE		
					1:7,200		
					DATE		
					23 Nov 2015		
					PROJECT NUMBER		
					26221392		
					ORIG. PAGE SIZE		
					11 X 17		



LEGEND

HGM Class

Flat

Depressional

Slope

Estuarine Fringe

Lacustrine Fringe

Riverine

N/A

Mapped Streams

2015 Field Data

Wetland

Vegetation

Observation

Pre-FEED Rev B with Mile Post

0 250 500 750 1,000

0 100 200 300

Feet

Meters

+

ALASKA LNG				ALASKA LNG 2015 WETLAND MAPPING			
NOTES: Produced by Alaska LNG team. The information used to create this product is based on the collected data on the date of issue; it is considered reliable only at the scale at which the data was created and the scale at which the map was published. This drawing is solely prepared for use by the contractual Alaska LNG team partners and the Alaska LNG team assumes no liability to any other party for any representations contained in these drawings. This map must be printed/viewed at full scale (100%) in order for the scale to remain correct.				<div>DRAWN ICS</div>	PROJECTION		
				<div>CHECK</div>	AK 4		
				<div>DESIGN TCS</div>	NAD83		
				<div>APPR.</div>	CONTRACTOR NAME		
					AECOM ALASKA		
					MAP NUMBER		
					Page 487 of 755		
					REV.		
					A		
					SCALE		
					1:7,200		
					DATE		
					23 Nov 2015		
					PROJECT NUMBER		
					26221392		
					ORIG. PAGE SIZE		
					11 X 17		

I:\26221\63 SCLNG Studies\10 - Geospatial\10.06 - MXD\2015 Reporting\2015 - Wetlands Mapbook.mxd



LEGEND

HGM Class

- Flat
- Depressional
- Slope
- Estuarine Fringe

- Lacustrine Fringe
- Riverine
- N/A
- Mapped Streams

2015 Field Data

- Wetland
- Vegetation
- Observation

- Pre-FEED Rev B with Mile Post

02505007501,000

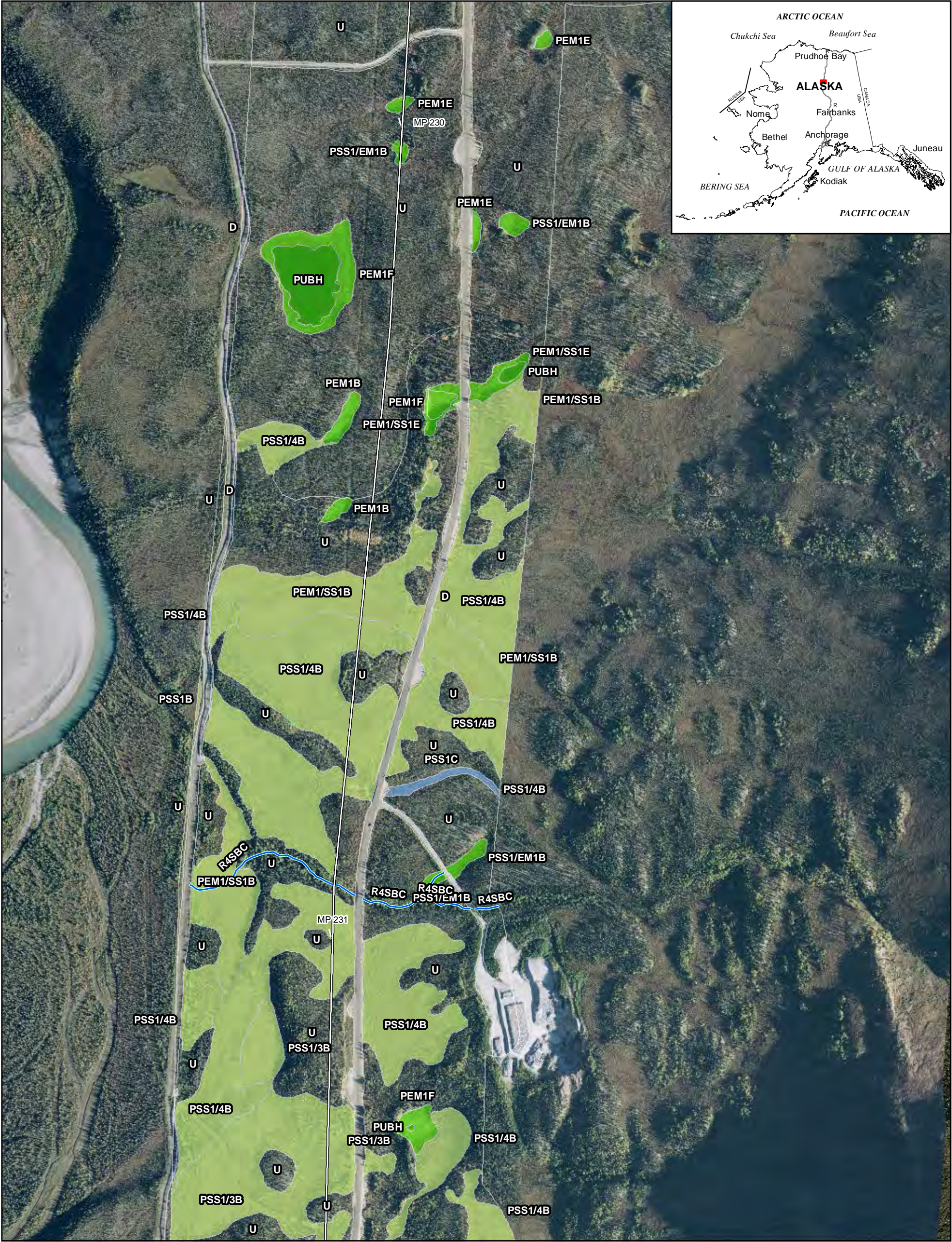
0100200300

Feet

Meters

ALASKA LNG				ALASKA LNG 2015 WETLAND MAPPING					
<p>NOTES:</p> <p>Produced by Alaska LNG team. The information used to create this product is based on the collected data on the date of issue; it is considered reliable only at the scale at which the data was created and the scale at which the map was published. This drawing is solely prepared for use by the contractual Alaska LNG team partners and the Alaska LNG team assumes no liability to any other party for any representations contained in these drawings. This map must be printed/viewed at full scale (100%) in order for the scale to remain correct.</p>	DRAWN ICS	PROJECTION AK 4		DATUM NAD83		CONTRACTOR NAME AECOM ALASKA		MAP NUMBER Page 488 of 755	REV. A
	CHECK	SCALE 1:7,200		DATE 23 Nov 2015		PROJECT NUMBER 26221392		ORIG. PAGE SIZE 11 X 17	
	DESIGN TCS								
	APPR.								

I:\26221\63 SCL\NG Studies\10 - Geospatial\10.06 - MXD\2015 Reporting\2015 Wetlands Mapbook.mxd



LEGEND

HGM Class
Flat
Depressional
Slope
Estuarine Fringe

Lacustrine Fringe
Riverine
N/A
Mapped Streams

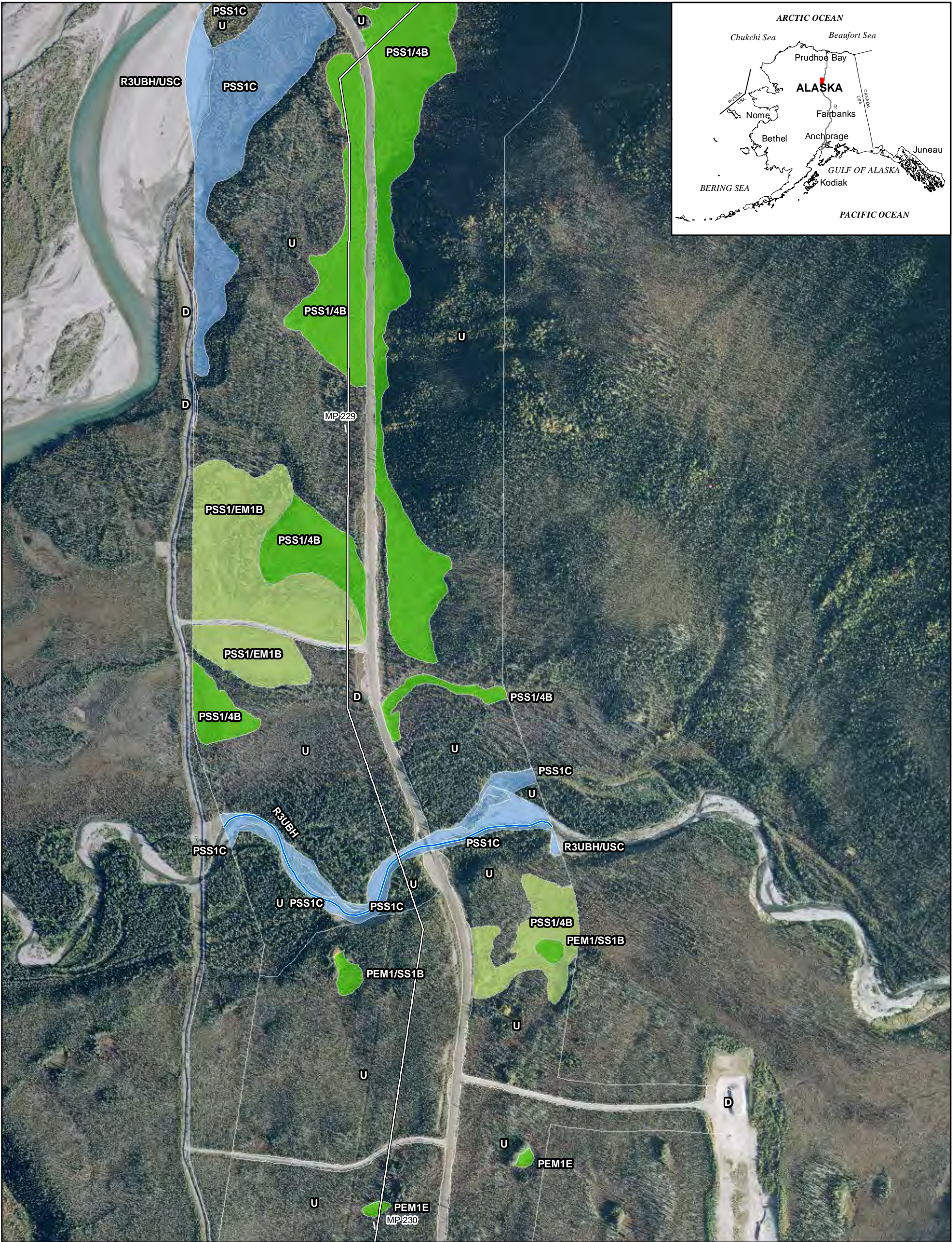
2015 Field Data
Wetland
Vegetation
Observation

Pre-FEED Rev B with Mile Post

0 250 500 750 1,000
0 100 200 300
Feet
Meters

ALASKA LNG				ALASKA LNG 2015 WETLAND MAPPING						
<div>NOTES: Produced by Alaska LNG team. The information used to create this product is based on the collected data on the date of issue; it is considered reliable only at the scale at which the data was created and the scale at which the map was published. This drawing is solely prepared for use by the contractual Alaska LNG team partners and the Alaska LNG team assumes no liability to any other party for any representations contained in these drawings. This map must be printed/viewed at full scale (100%) in order for the scale to remain correct.</div>				<div>DRAWN ICS</div>	PROJECT NUMBER					
				<div>CHECK</div>	DATE					
				<div>DESIGN TCS</div>	CONTRACTOR NAME					
				<div>APPR</div>	MAP NUMBER					
SCALE				REV.						
1:7,200				Page 489 of 755						
23 Nov 2015				A						
26221392				11 X 17						

I:\26221\63 SCLNG Studies\10 - Geospatial\10.06 - MXD\2015 Reporting\2015 Wetlands Mapbook.mxd



LEGEND

HGM Class

- Flat
- Depressional
- Slope
- Estuarine Fringe

- Lacustrine Fringe
- Riverine
- N/A
- Mapped Streams

2015 Field Data

- Wetland
- Vegetation
- Observation

- Pre-FEED Rev B with Mile Post

02507501000

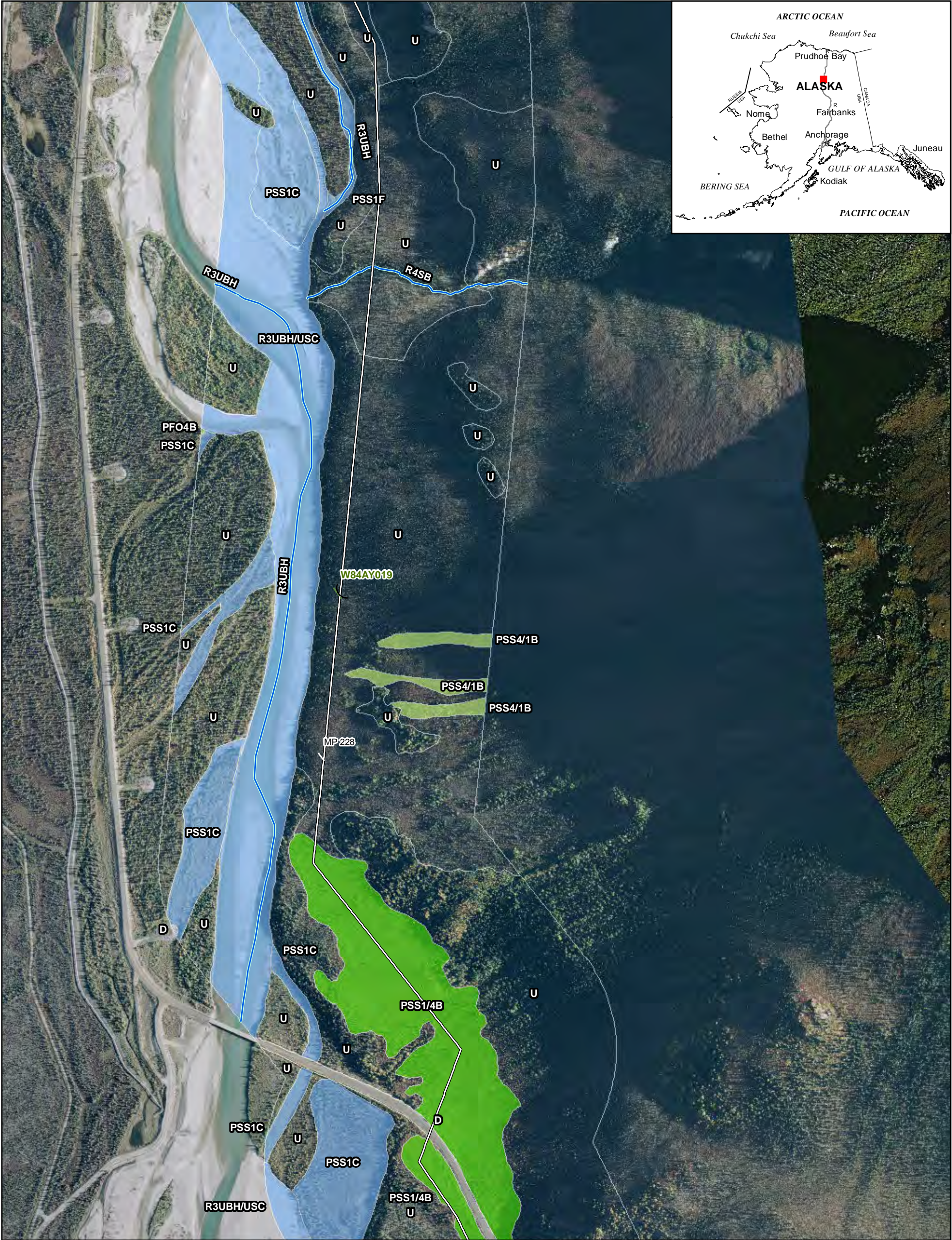
0100200300

Feet

Meters

ALASKA LNG				ALASKA LNG 2015 WETLAND MAPPING								
<p>NOTES:</p> <p>Produced by Alaska LNG team. The information used to create this product is based on the collected data on the date of issue; it is considered reliable only at the scale at which the data was created and the scale at which the map was published. This drawing is solely prepared for use by the contractual Alaska LNG team partners and the Alaska LNG team assumes no liability to any other party for any representations contained in these drawings. This map must be printed/viewed at full scale (100%) in order for the scale to remain correct.</p>				DRAWN ICS	PROJECTION	DATUM	CONTRACTOR NAME		MAP NUMBER		REV.	
				CHECK	AK 4	NAD83	AECOM ALASKA			Page 490 of 755		A
				DESIGN TCS	SCALE	DATE	PROJECT NUMBER	ORIG.PAGE SIZE				
				APPR.	1:7,200	23 Nov 2015	26221392	11 X 17				

I:\26221\63 SCLNG Studies\10 - Geospatial\10.06 - MXD\2015 Reporting\2015 Wetlands Mapbook.mxd



LEGEND

HGM Class

Flat

Depressional

Slope

Estuarine Fringe

Lacustrine Fringe

Riverine

N/A

Mapped Streams

2015 Field Data

Wetland

Vegetation

Observation

Pre-FEED Rev B with Mile Post

Feet

0 250 500 750 1,000

Meters

0 100 200 300

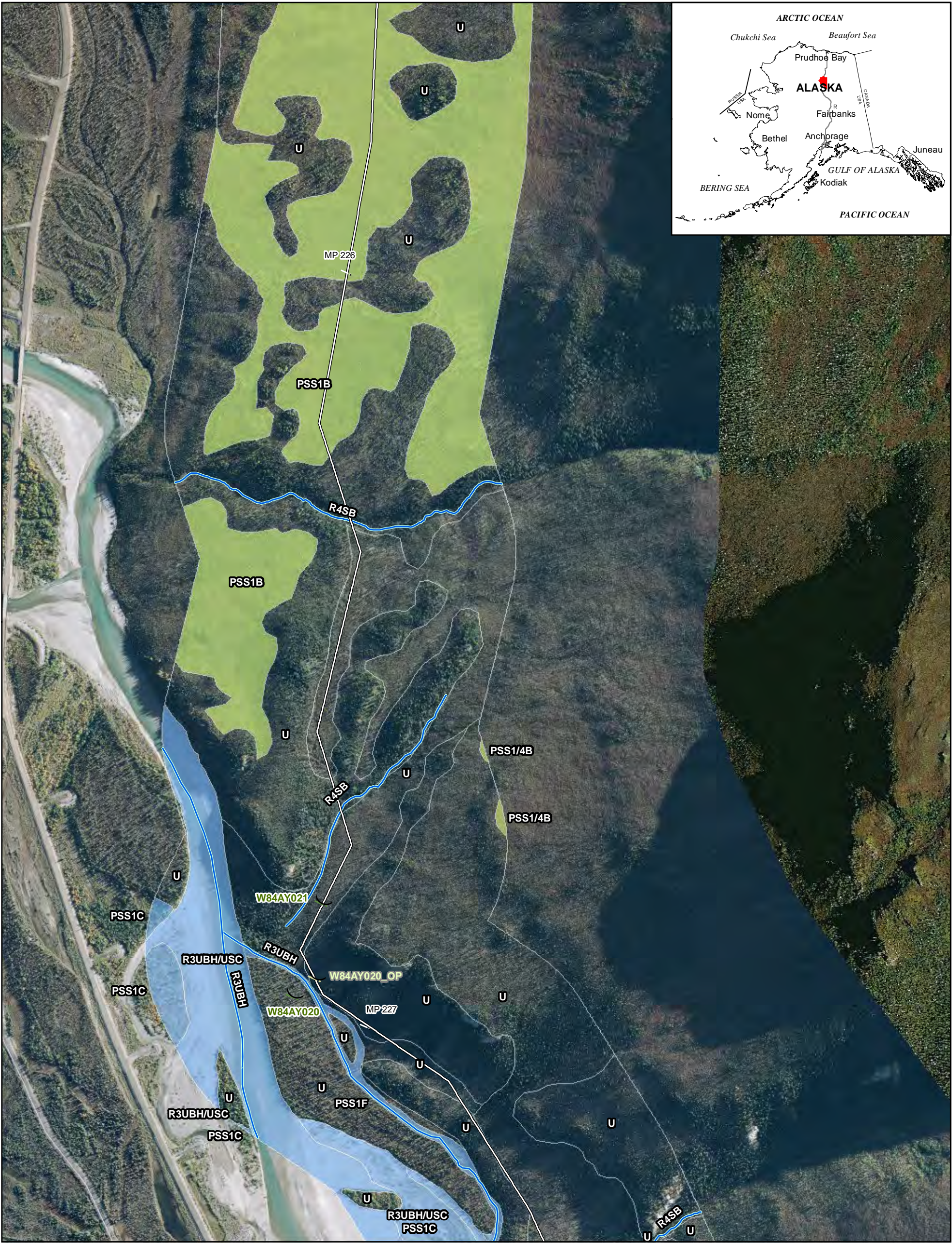
+

+

ALASKA LNG

NOTES:
Produced by Alaska LNG team. The information used to create this product is based on the collected data on the date of issue; it is considered reliable only at the scale at which the data was created and the scale at which the map was published. This drawing is solely prepared for use by the contractual Alaska LNG team partners and the Alaska LNG team assumes no liability to any other party for any representations contained in these drawings. This map must be printed/viewed at full scale (100%) in order for the scale to remain correct.

DRAWN ICS		ALASKA LNG 2015 WETLAND MAPPING				
CHECK		PROJECTION	DATUM	CONTRACTOR NAME	MAP NUMBER	REV.
DESIGN TCS		AK 4	NAD83	AECOM ALASKA	Page 491 of 755	A
APPR.		SCALE	DATE	PROJECT NUMBER	ORIG. PAGE SIZE	
		1:7,200	23 Nov 2015	26221392	11 X 17	



LEGEND

HGM Class

- Flat
- Depressional
- Slope
- Estuarine Fringe

- Lacustrine Fringe
- Riverine
- N/A
- Mapped Streams

2015 Field Data

- Wetland
- Vegetation
- Observation

- Pre-FEED Rev B with Mile Post

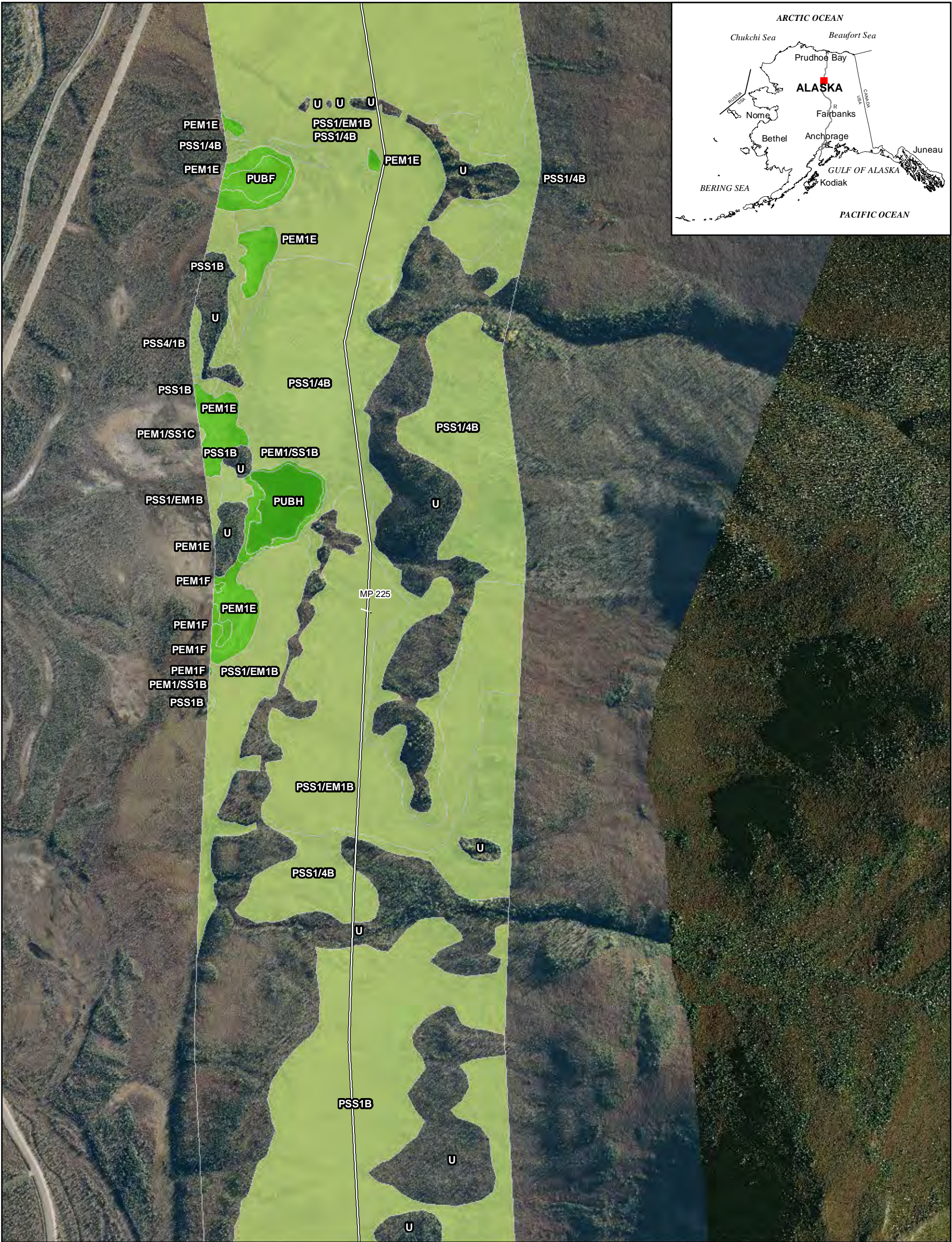
02505007501,000

0100200300

FeetMeters

ALASKA LNG				ALASKA LNG 2015 WETLAND MAPPING				
<p>NOTES:</p> <p>Produced by Alaska LNG team. The information used to create this product is based on the collected data on the date of issue; it is considered reliable only at the scale at which the data was created and the scale at which the map was published. This drawing is solely prepared for use by the contractual Alaska LNG team partners and the Alaska LNG team assumes no liability to any other party for any representations contained in these drawings. This map must be printed/viewed at full scale (100%) in order for the scale to remain correct.</p>	DRAWN ICS	PROJECTION		DATUM	CONTRACTOR NAME		MAP NUMBER	REV.
	CHECK	AK 4		NAD83	AECOM ALASKA		Page 492 of 755	A
	DESIGN TCS	SCALE		DATE	PROJECT NUMBER	ORIG. PAGE SIZE		
	APPR.	1:7,200		23 Nov 2015	26221392	11 X 17		

I:\26221\63 SCLNG Studies\10 - Geospatial\10.06 - MXD\2015 Reporting\2015 Wetlands Mapbook.mxd



LEGEND

HGM Class

Flat

Depressional

Slope

Estuarine Fringe

Lacustrine Fringe

Riverine

N/A

Mapped Streams

2015 Field Data

Wetland

Vegetation

Observation

Pre-FEED Rev B with Mile Post

02505007501,000

0100200300

Feet

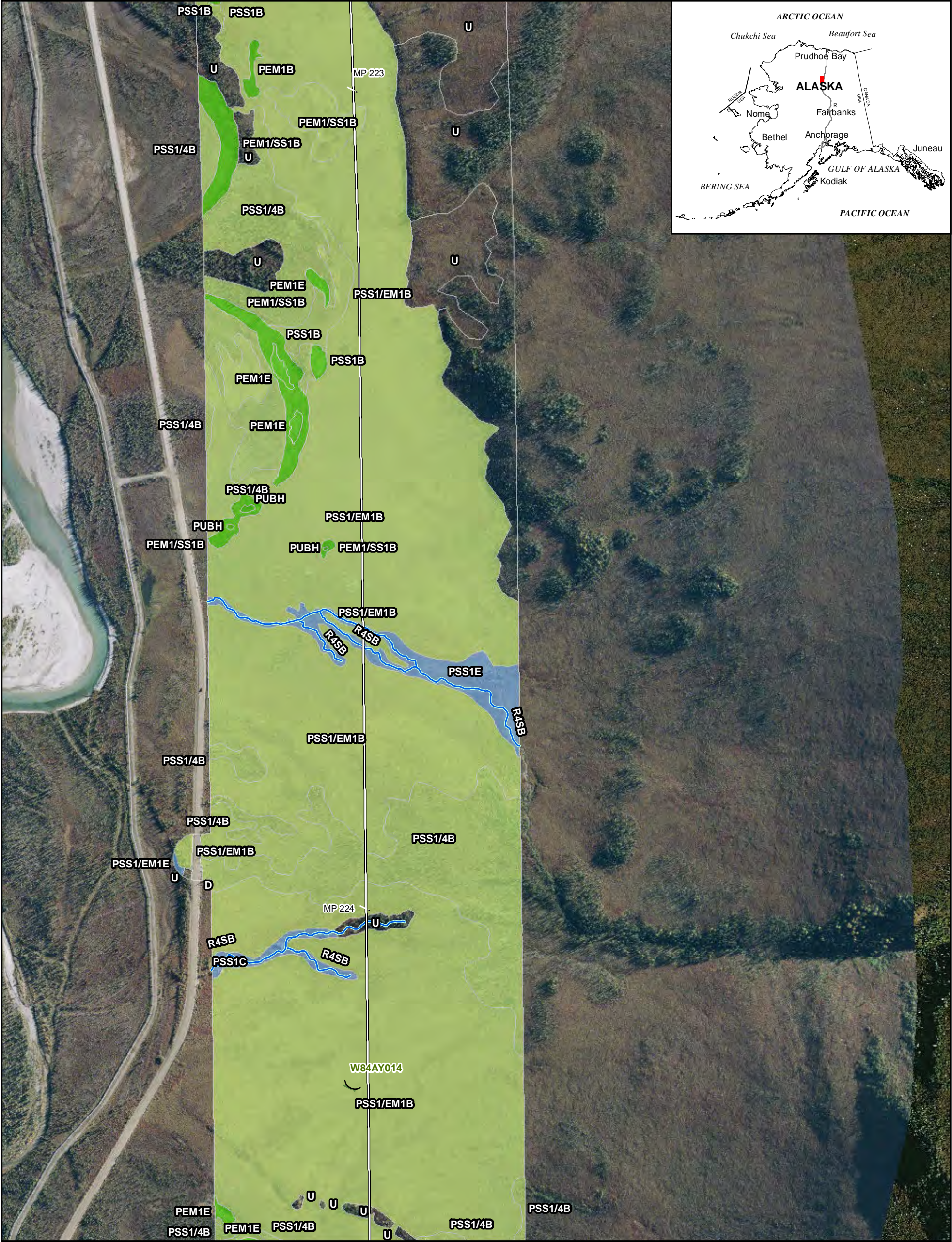
Meters

+

+

ALASKA LNG				ALASKA LNG 2015 WETLAND MAPPING						
<div>NOTES: Produced by Alaska LNG team. The information used to create this product is based on the collected data on the date of issue; it is considered reliable only at the scale at which the data was created and the scale at which the map was published. This drawing is solely prepared for use by the contractual Alaska LNG team partners and the Alaska LNG team assumes no liability to any other party for any representations contained in these drawings. This map must be printed/viewed at full scale (100%) in order for the scale to remain correct.</div>				<div>DRAWN</div> <div>ICS</div>	PROJECTION					
				<div>CHECK</div> <div></div>	DATUM					
				<div>DESIGN</div> <div>TCS</div>	CONTRACTOR NAME					
				<div>APPR.</div> <div></div>	MAP NUMBER					
AK 4				AECOM ALASKA						
1:7,200				Page 493 of 755						
23 Nov 2015				A						
26221392				11 X 17						

I:\26221\63 SCLNG Studies\10 - Geospatial\10.06 - MXD\2015 Reporting\2015 Wetlands Mapbook.mxd



LEGEND

HGM Class

- Flat
- Depressional
- Slope
- Estuarine Fringe

- Lacustrine Fringe
- Riverine
- N/A
- Mapped Streams

2015 Field Data

- Wetland
- Vegetation
- Observation

- Pre-FEED Rev B with Mile Post

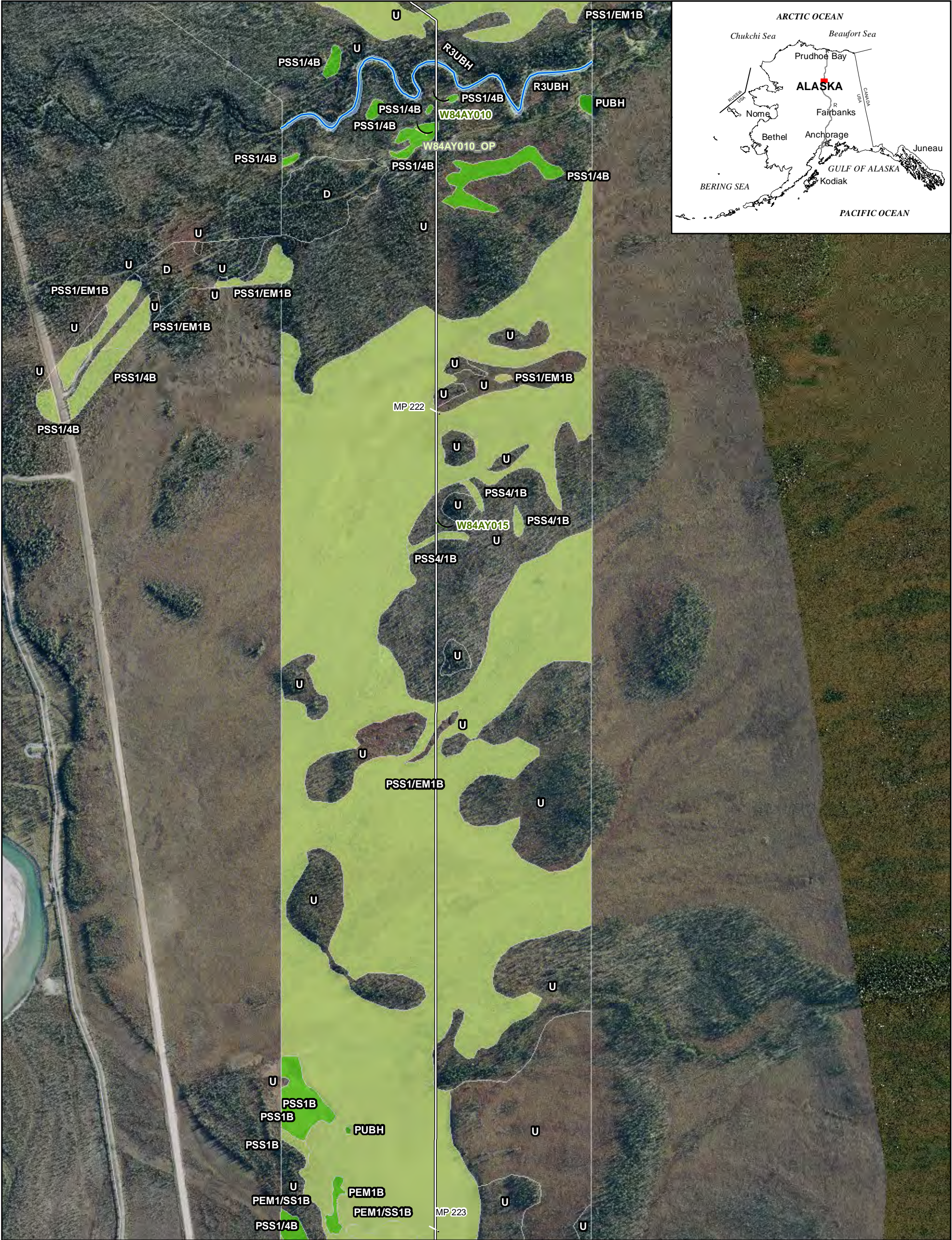
02505007501,000

0100200300

FeetMeters

ALASKA LNG				ALASKA LNG 2015 WETLAND MAPPING			
<div>NOTES: Produced by Alaska LNG team. The information used to create this product is based on the collected data on the date of issue; it is considered reliable only at the scale at which the data was created and the scale at which the map was published. This drawing is solely prepared for use by the contractual Alaska LNG team partners and the Alaska LNG team assumes no liability to any other party for any representations contained in these drawings. This map must be printed/viewed at full scale (100%) in order for the scale to remain correct.</div>				<div>DRAWN ICS</div>	PROJECT NUMBER		
				<div>CHECK</div>	26221392		
				<div>DESIGN TCS</div>	11 X 17		
				<div>APPR</div>			
PROJECTION		DATUM		CONTRACTOR NAME		MAP NUMBER	
AK 4		NAD83		AECOM ALASKA		Page 494 of 755	
SCALE		DATE		PROJECT NUMBER		REV.	
1:7,200		23 Nov 2015		26221392		A	

I:\26221\63 SCLNG Studies\10 - Geospatial\10.06 - MXD\2015 Reporting\2015 Wetlands Mapbook.mxd



Flat

Depressional

Slope

Estuarine Fringe

Lacustrine Fringe

Riverine

N/A

Mapped Streams

Wetland

Vegetation

Observation

2015 Field Data

Pre-FEED Rev B with Mile Post

0

250

500

750

1,000

0

100

200

300

Feet

Meters

ALASKA LNG				ALASKA LNG 2015 WETLAND MAPPING						
<div>NOTES: Produced by Alaska LNG team. The information used to create this product is based on the collected data on the date of issue; it is considered reliable only at the scale at which the data was created and the scale at which the map was published. This drawing is solely prepared for use by the contractual Alaska LNG team partners and the Alaska LNG team assumes no liability to any other party for any representations contained in these drawings. This map must be printed/viewed at full scale (100%) in order for the scale to remain correct.</div>				<div>DRAWN</div> <div>ICS</div>	PROJECTION					
				<div>CHECK</div> <div></div>	DATUM					
				<div>DESIGN</div> <div>TCS</div>	CONTRACTOR NAME					
				<div>APPR.</div> <div></div>	MAP NUMBER					
AK 4				AECOM ALASKA						
NAD83				Page 495 of 755						
SCALE				REV.						
1:7,200				A						
DATE				PROJECT NUMBER						
23 Nov 2015				26221392						
ORIG. PAGE SIZE				11 X 17						

I:\26221\63 SCLNG Studies\10 - Geospatial\10.06 - MXD\2015 Reporting\2015 Wetlands Mapbook.mxd



LEGEND

HGM Class
Flat
Depressional
Slope
Estuarine Fringe

Lacustrine Fringe
Riverine
N/A
Mapped Streams

2015 Field Data
Wetland
Vegetation
Observation

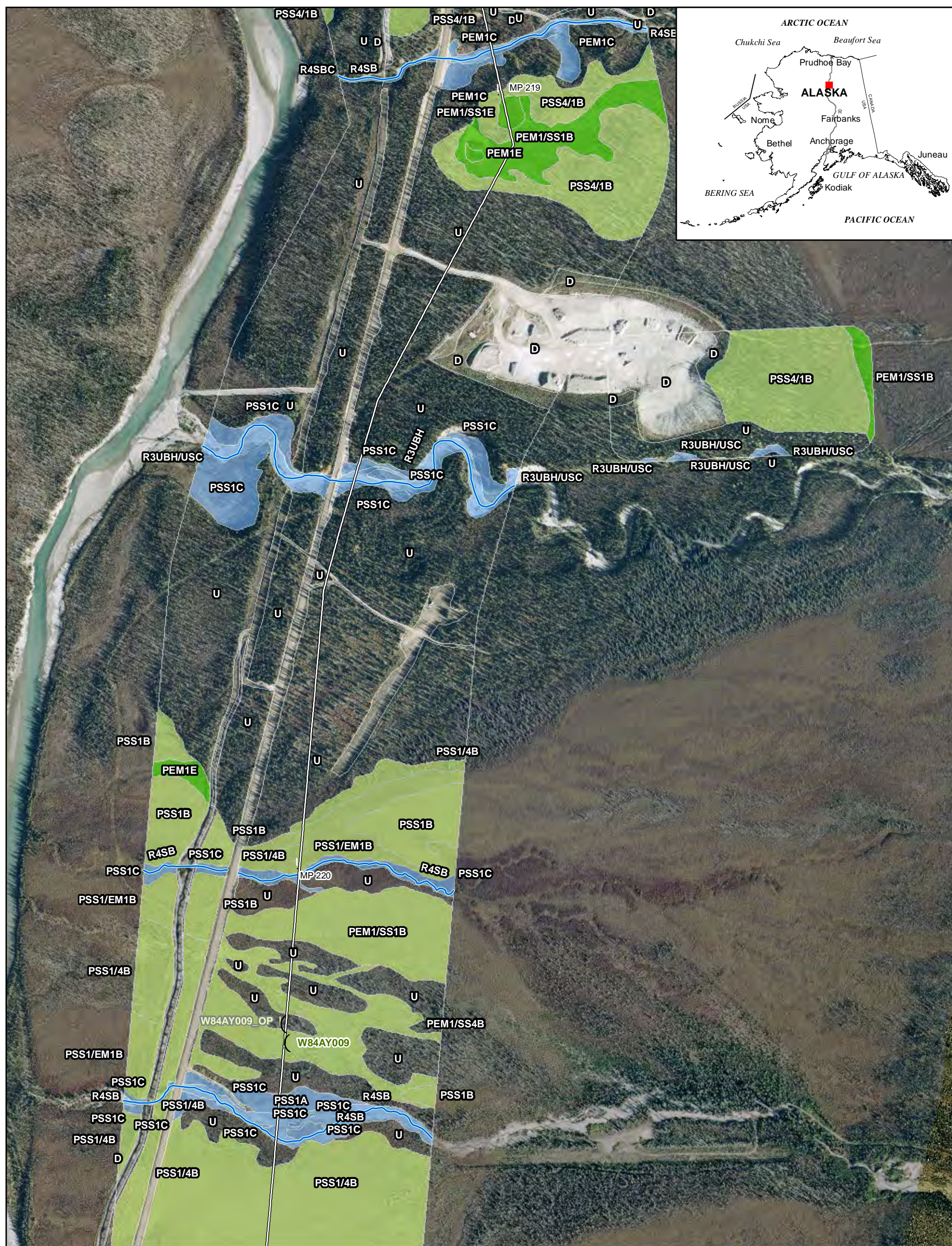
Pre-FEED Rev B with Mile Post

0 250 500 750 1,000
0 100 200 300
Feet
Meters

ALASKA LNG

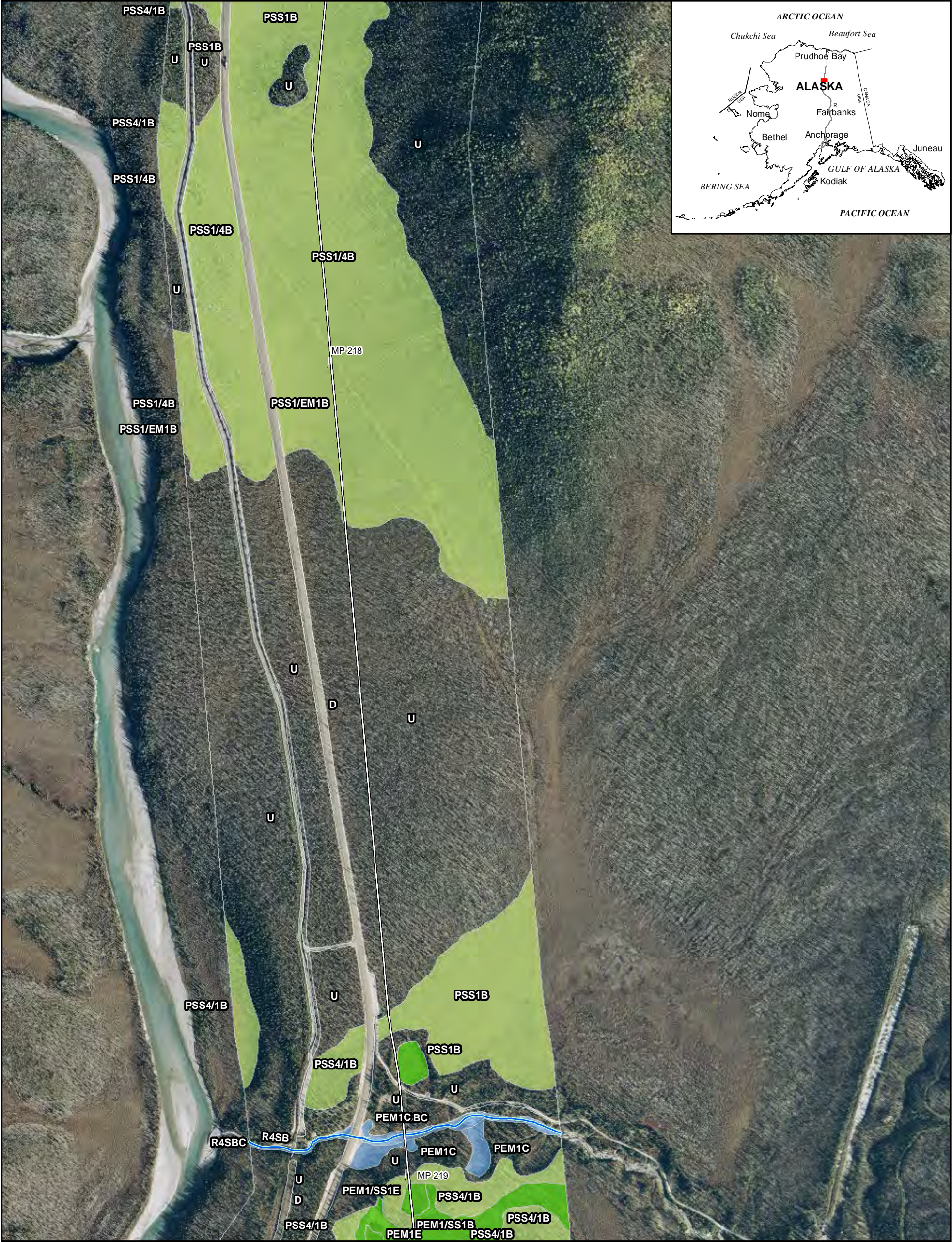
NOTES:
Produced by Alaska LNG team. The information used to create this product is based on the collected data on the date of issue; it is considered reliable only at the scale at which the data was created and the scale at which the map was published. This drawing is solely prepared for use by the contractual Alaska LNG team partners and the Alaska LNG team assumes no liability to any other party for any representations contained in these drawings. This map must be printed/viewed at full scale (100%) in order for the scale to remain correct.

DRAWN ICS		ALASKA LNG 2015 WETLAND MAPPING			
CHECK		PROJECTION AK 4	DATUM NAD83	CONTRACTOR NAME AECOM ALASKA	MAP NUMBER Page 496 of 755
DESIGN TCS		SCALE 1:7,200	DATE 23 Nov 2015	PROJECT NUMBER 26221392	REV. A
APPR.		ORIG. PAGE SIZE 11 X 17			



LEGEND

ORIG.PAGE SIZE



LEGEND

HGM Class

Flat

Depressional

Slope

Estuarine Fringe

Lacustrine Fringe

Riverine

N/A

Mapped Streams

2015 Field Data

Wetland

Vegetation

Observation

Pre-FEED Rev B with Mile Post

02505007501,000

0100200300

Feet

Meters

+

+

ALASKA LNG				ALASKA LNG 2015 WETLAND MAPPING						
<div>NOTES: Produced by Alaska LNG team. The information used to create this product is based on the collected data on the date of issue; it is considered reliable only at the scale at which the data was created and the scale at which the map was published. This drawing is solely prepared for use by the contractual Alaska LNG team partners and the Alaska LNG team assumes no liability to any other party for any representations contained in these drawings. This map must be printed/viewed at full scale (100%) in order for the scale to remain correct.</div>				<div>DRAWN ICS</div>	PROJECTION					
				<div>CHECK</div>	DATUM					
				<div>DESIGN TCS</div>	CONTRACTOR NAME					
				<div>APPR</div>	MAP NUMBER					
AK 4				AECOM ALASKA						
SCALE				REV.						
1:7,200				Page 498 of 755						
DATE				A						
23 Nov 2015										
PROJECT NUMBER										
26221392										
ORIG.PAGE SIZE										
11 X 17										

I:\26221\63 SCLNG Studies\10 - Geospatial\10.06 - MXD\2015 Reporting\2015 Wetlands Mapbook.mxd



LEGEND

HGM Class

- Flat
- Depressional
- Slope
- Estuarine Fringe

- Lacustrine Fringe
- Riverine
- N/A
- Mapped Streams

2015 Field Data

- Wetland
- Vegetation
- Observation

Pre-FEED Rev B with Mile Post

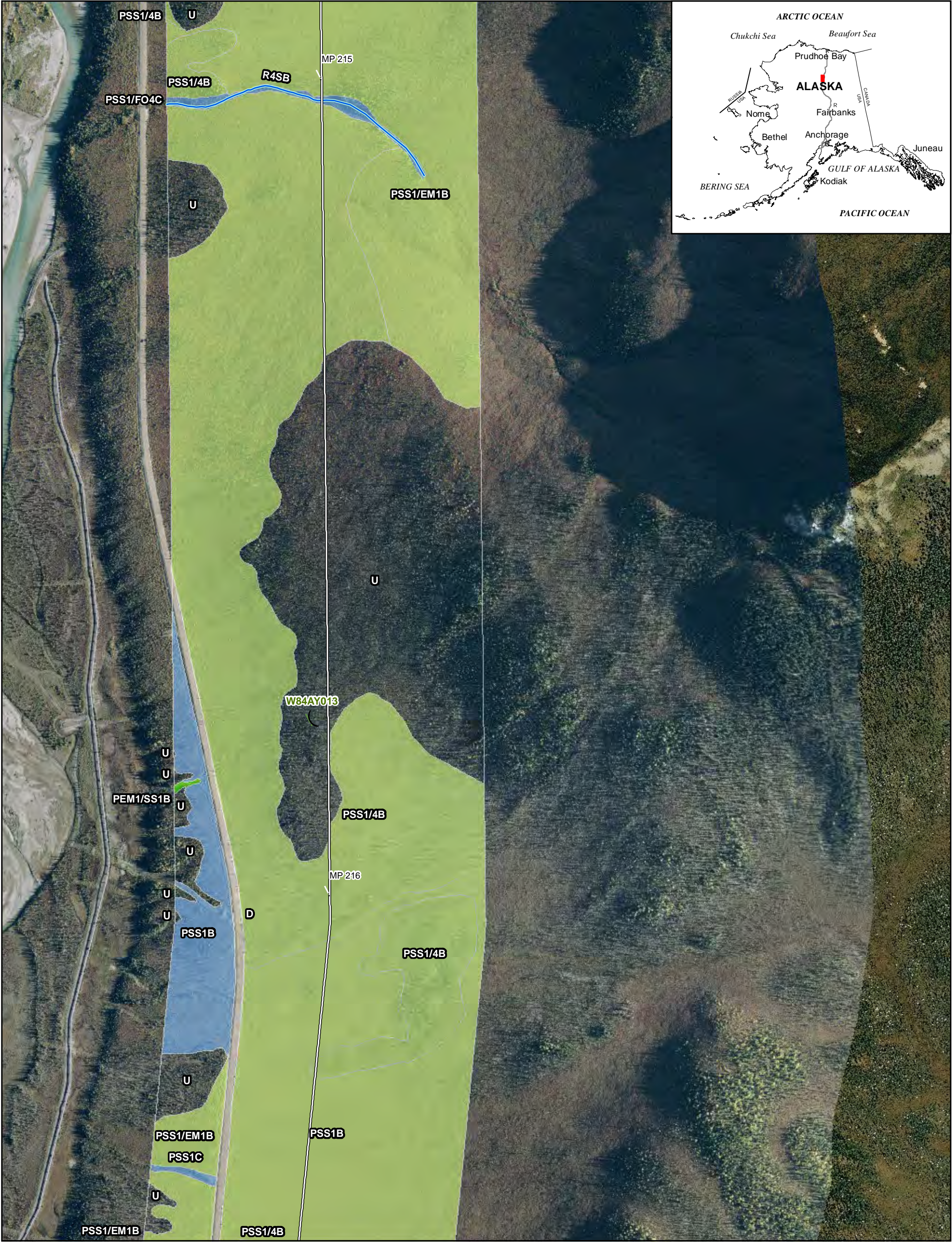
0 250 500 750 1,000

0 100 200 300
Meters

ALASKA LNG

NOTES:
Produced by Alaska LNG team. The information used to create this product is based on the collected data on the date of issue; it is considered reliable only at the scale at which the data was created and the scale at which the map was published. This drawing is solely prepared for use by the contractual Alaska LNG team partners and the Alaska LNG team assumes no liability to any other party for any representations contained in these drawings. This map must be printed/viewed at full scale (100%) in order for the scale to remain correct.

DRAWN ICS		ALASKA LNG 2015 WETLAND MAPPING				
CHECK		PROJECTION	DATUM	CONTRACTOR NAME	MAP NUMBER	REV.
DESIGN TCS		AK 4	NAD83	AECOM ALASKA	Page 499 of 755	A
APPR.		SCALE	DATE	PROJECT NUMBER	ORIG. PAGE SIZE	
		1:7,200	23 Nov 2015	26221392	11 X 17	



Flat

Depressional

Slope

Estuarine Fringe

Lacustrine Fringe

Riverine

N/A

Mapped Streams

Wetland

Vegetation

Observation

2015 Field Data

Pre-FEED Rev B with Mile Post

0

250

500

750

1,000

0

100

200

300

Feet

Meters

ALASKA LNG				ALASKA LNG 2015 WETLAND MAPPING			
<div>NOTES: Produced by Alaska LNG team. The information used to create this product is based on the collected data on the date of issue; it is considered reliable only at the scale at which the data was created and the scale at which the map was published. This drawing is solely prepared for use by the contractual Alaska LNG team partners and the Alaska LNG team assumes no liability to any other party for any representations contained in these drawings. This map must be printed/viewed at full scale (100%) in order for the scale to remain correct.</div>				<div>DRAWN</div> <div>ICS</div>	PROJECTION		
				<div>CHECK</div> <div></div>	DATUM		
				<div>DESIGN</div> <div>TCS</div>	CONTRACTOR NAME		
				<div>APPR.</div> <div></div>	MAP NUMBER		
SCALE				DATE		PROJECT NUMBER	
1:7,200				23 Nov 2015		26221392	
				ORIG. PAGE SIZE		REV.	
				11 X 17		Page 500 of 755	
						A	

I:\26221\63 SCLNG Studies\10 - Geospatial\10.06 - MXD\2015 Reporting\2015 Wetlands Mapbook.mxd



LEGEND

HGM Class
Flat
Depressional
Slope
Estuarine Fringe

Lacustrine Fringe
Riverine
N/A
Mapped Streams

2015 Field Data
Wetland
Vegetation
Observation

Pre-FEED Rev B with Mile Post

0 250 500 750 1,000
0 100 200 300

Feet
Meters

+

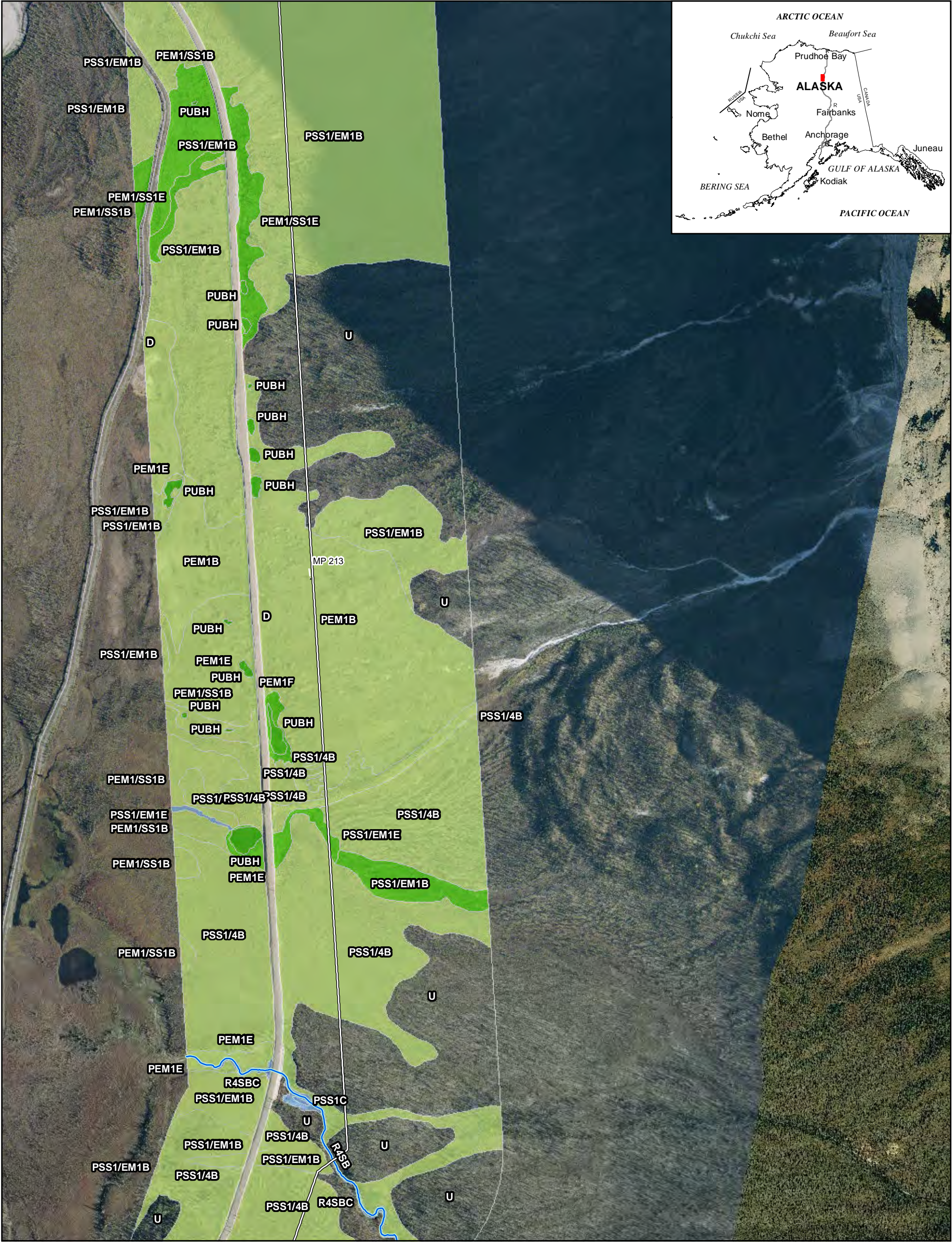
1

ALASKA LNG

NOTES:
Produced by Alaska LNG team. The information used to create this product is based on the collected data on the date of issue; it is considered reliable only at the scale at which the data was created and the scale at which the map was published. This drawing is solely prepared for use by the contractual Alaska LNG team partners and the Alaska LNG team assumes no liability to any other party for any representations contained in these drawings. This map must be printed/viewed at full scale (100%) in order for the scale to remain correct.

DRAWN ICS		ALASKA LNG 2015 WETLAND MAPPING				
CHECK		PROJECTION	DATUM	CONTRACTOR NAME	MAP NUMBER	REV.
DESIGN TCS		AK 4	NAD83	AECOM ALASKA	Page 501 of 755	A
APPR.		SCALE	DATE	PROJECT NUMBER	ORIG.PAGE SIZE	
		1:7,200	23 Nov 2015	26221392	11 X 17	

I:\26221\63 SCLNG Studies\10 - Geospatial\10.06 - MXD\2015 Reporting\2015 Wetlands Mapbook.mxd



LEGEND

HGM Class

- Flat
- Depressional
- Slope
- Estuarine Fringe

- Lacustrine Fringe
- Riverine
- N/A
- Mapped Streams

2015 Field Data

- Wetland
- Vegetation
- Observation

- Pre-FEED Rev B with Mile Post

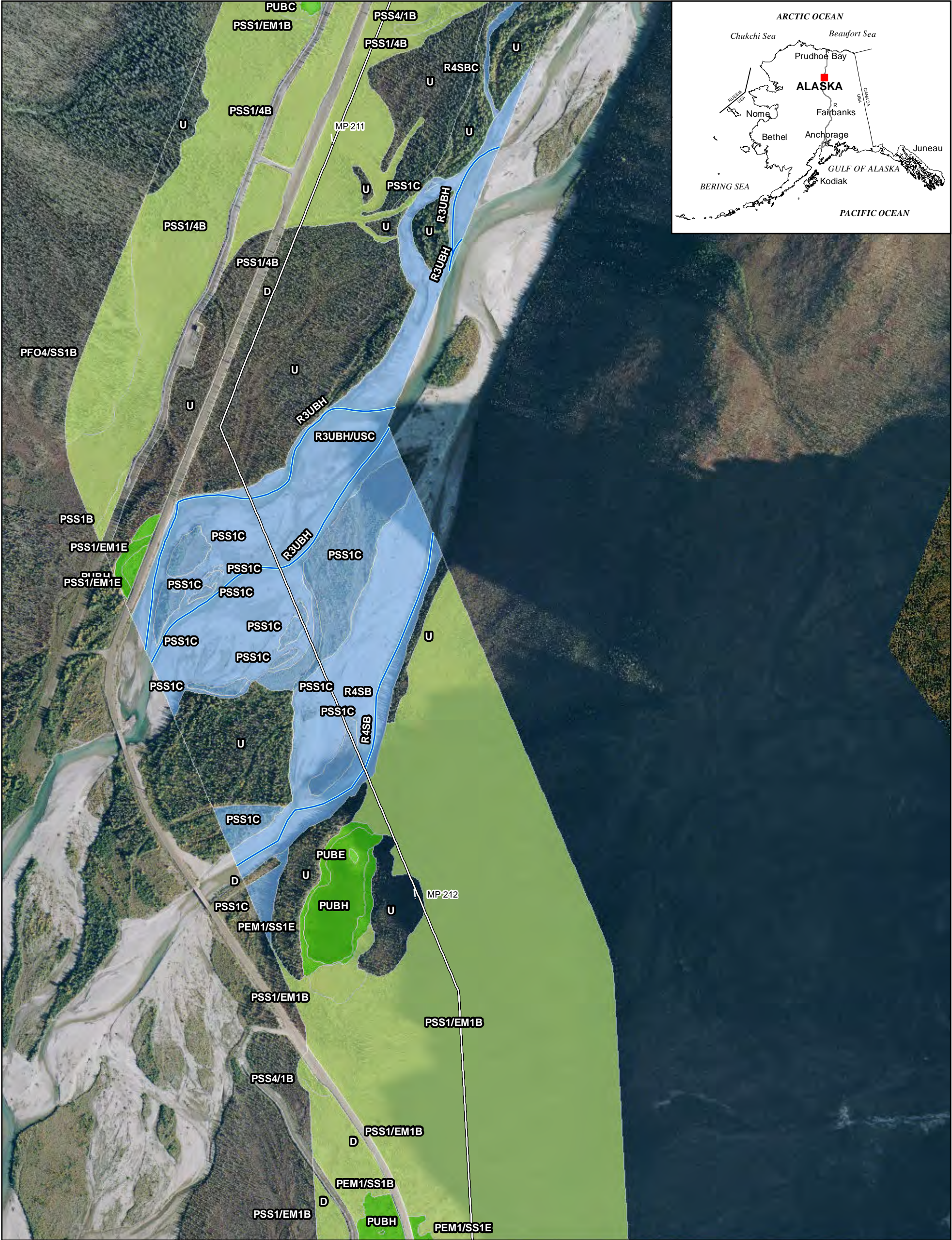
02505007501,000

0100200300

FeetMeters

ALASKA LNG				ALASKA LNG 2015 WETLAND MAPPING			
<div>NOTES: Produced by Alaska LNG team. The information used to create this product is based on the collected data on the date of issue; it is considered reliable only at the scale at which the data was created and the scale at which the map was published. This drawing is solely prepared for use by the contractual Alaska LNG team partners and the Alaska LNG team assumes no liability to any other party for any representations contained in these drawings. This map must be printed/viewed at full scale (100%) in order for the scale to remain correct.</div>				<div>DRAWN ICS</div>	PROJECTION		
				<div>CHECK</div>	DATUM		
				<div>DESIGN TCS</div>	CONTRACTOR NAME		
				<div>APPR.</div>	AECOM ALASKA		
SCALE				DATE		PROJECT NUMBER	REV.
1:7,200				23 Nov 2015		26221392	A
						ORIG. PAGE SIZE	
						11 X 17	

I:\26221\63 SCLNG Studies\10 - Geospatial\10.06 - MXD\2015 Reporting\2015 Wetlands Mapbook.mxd



LEGEND

HGM Class

- Flat
- Depressional
- Slope
- Estuarine Fringe

- Lacustrine Fringe
- Riverine
- N/A
- Mapped Streams

2015 Field Data

- Wetland
- Vegetation
- Observation

- Pre-FEED Rev B with Mile Post

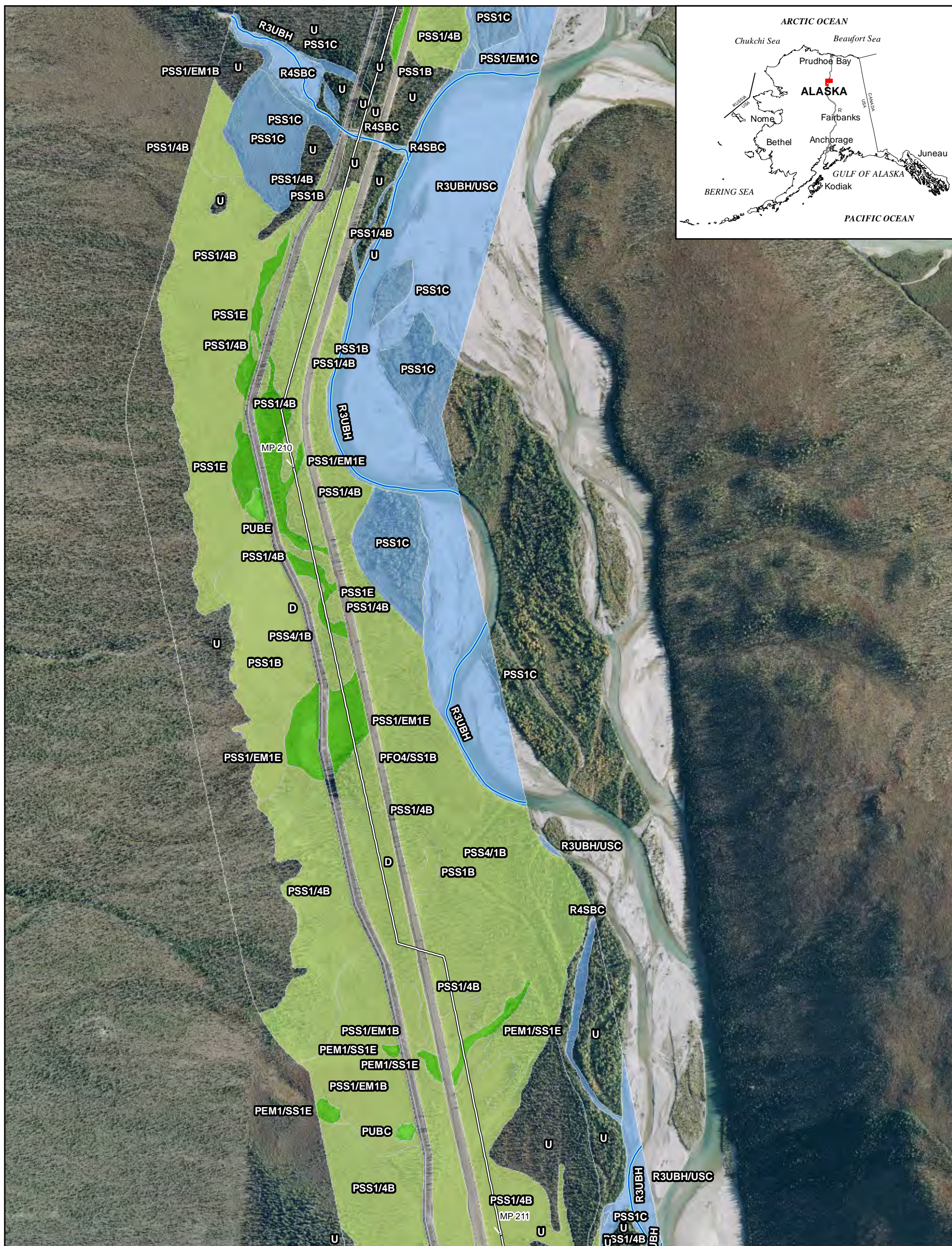
02505007501,000

0100200300

FeetMeters

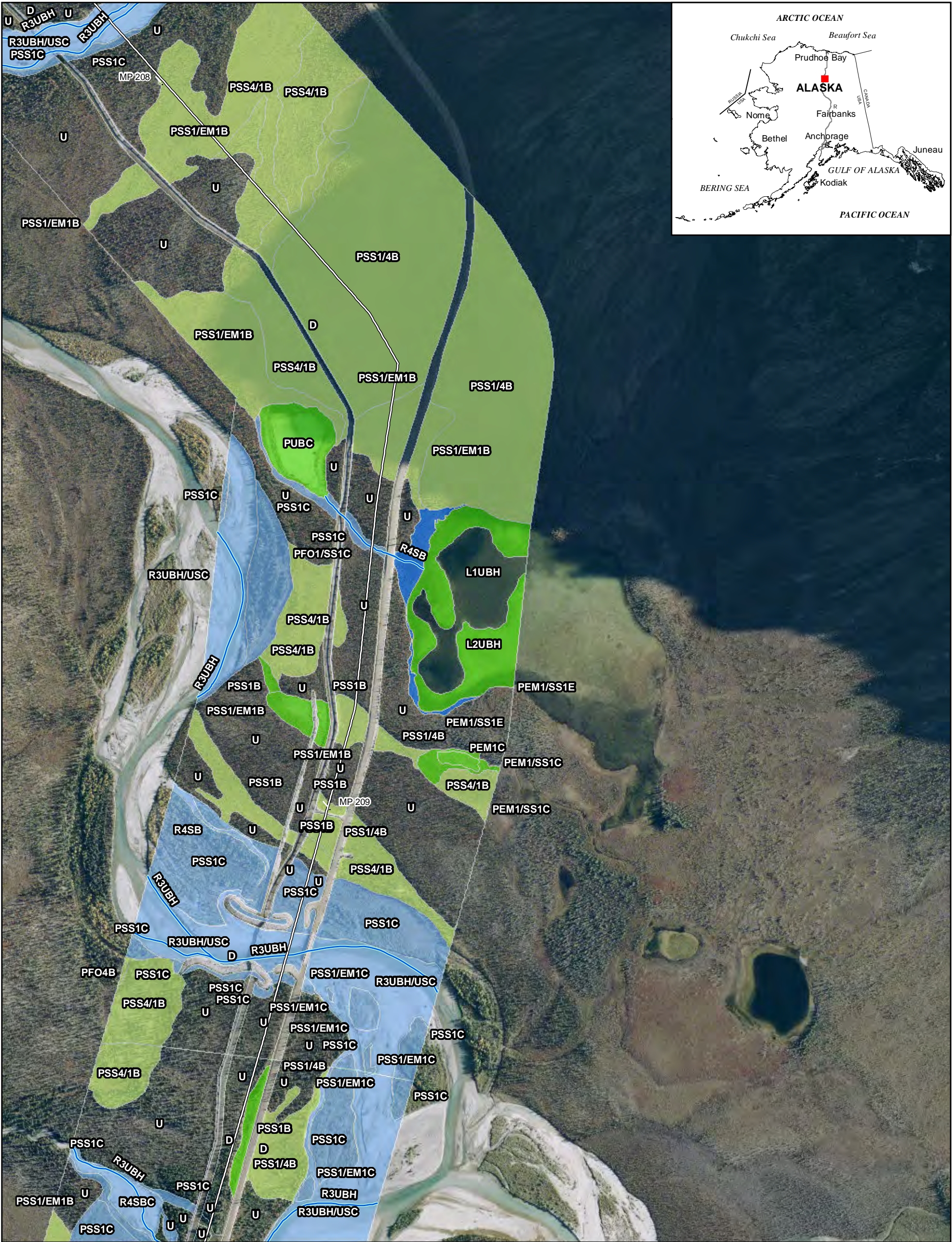
ALASKA LNG				ALASKA LNG 2015 WETLAND MAPPING									
<p>NOTES:</p> <p>Produced by Alaska LNG team. The information used to create this product is based on the collected data on the date of issue; it is considered reliable only at the scale at which the data was created and the scale at which the map was published. This drawing is solely prepared for use by the contractual Alaska LNG team partners and the Alaska LNG team assumes no liability to any other party for any representations contained in these drawings. This map must be printed/viewed at full scale (100%) in order for the scale to remain correct.</p>	DRAWN ICS		PROJECTION AK 4		DATUM NAD83		CONTRACTOR NAME AECOM ALASKA		MAP NUMBER Page 503 of 755		REV. A		
	CHECK												
	DESIGN TCS												
	APPR.												
				SCALE 1:7,200		DATE 23 Nov 2015		PROJECT NUMBER 26221392		ORIG.PAGE SIZE 11 X 17			

I:\26221\63 SCL\NG Studies\10 - Geospatial\10.06 - MXD\2015 Reporting\2015 Wetlands Mapbook.mxd



LEGEND

ORIG.PAGE SIZE



LEGEND

HGM Class

- Flat
- Depressional
- Slope
- Estuarine Fringe

- Lacustrine Fringe
- Riverine
- N/A
- Mapped Streams

2015 Field Data

- Wetland
- Vegetation
- Observation

- Pre-FEED Rev B with Mile Post

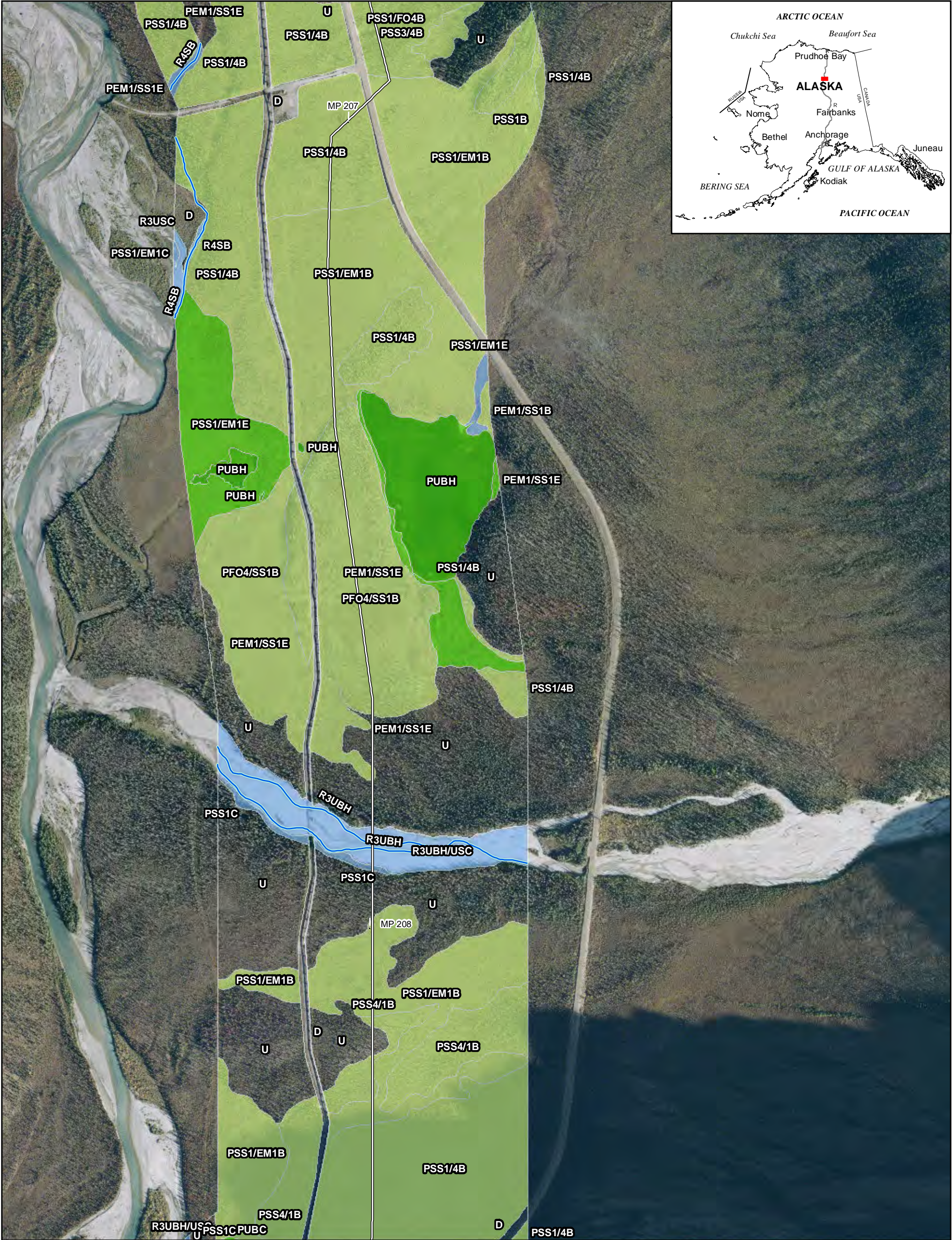
02507501,000

0100200300

FeetMeters

ALASKA LNG				ALASKA LNG 2015 WETLAND MAPPING			
<div>NOTES: Produced by Alaska LNG team. The information used to create this product is based on the collected data on the date of issue; it is considered reliable only at the scale at which the data was created and the scale at which the map was published. This drawing is solely prepared for use by the contractual Alaska LNG team partners and the Alaska LNG team assumes no liability to any other party for any representations contained in these drawings. This map must be printed/viewed at full scale (100%) in order for the scale to remain correct.</div>				<div>DRAWN ICS</div>	PROJECTION		
				<div>CHECK</div>	AK 4		
				<div>DESIGN TCS</div>	NAD83		
				<div>APPR.</div>	CONTRACTOR NAME		
					AECOM ALASKA		
					MAP NUMBER		
					Page 505 of 755		
					REV.		
					A		
					SCALE		
					1:7,200		
					DATE		
					23 Nov 2015		
					PROJECT NUMBER		
					26221392		
					ORIG. PAGE SIZE		
					11 X 17		

I:\26221\63 SCLNG Studies\10 - Geospatial\10.06 - MXD\2015 Reporting\2015 Wetlands Mapbook.mxd



LEGEND

HGM Class

Flat

Depressional

Slope

Estuarine Fringe

Lacustrine Fringe

Riverine

N/A

Mapped Streams

2015 Field Data

(

Wetland

(

Vegetation

(

Observation

—

Pre-FEED Rev B with Mile Post

02505007501,000

0100200300

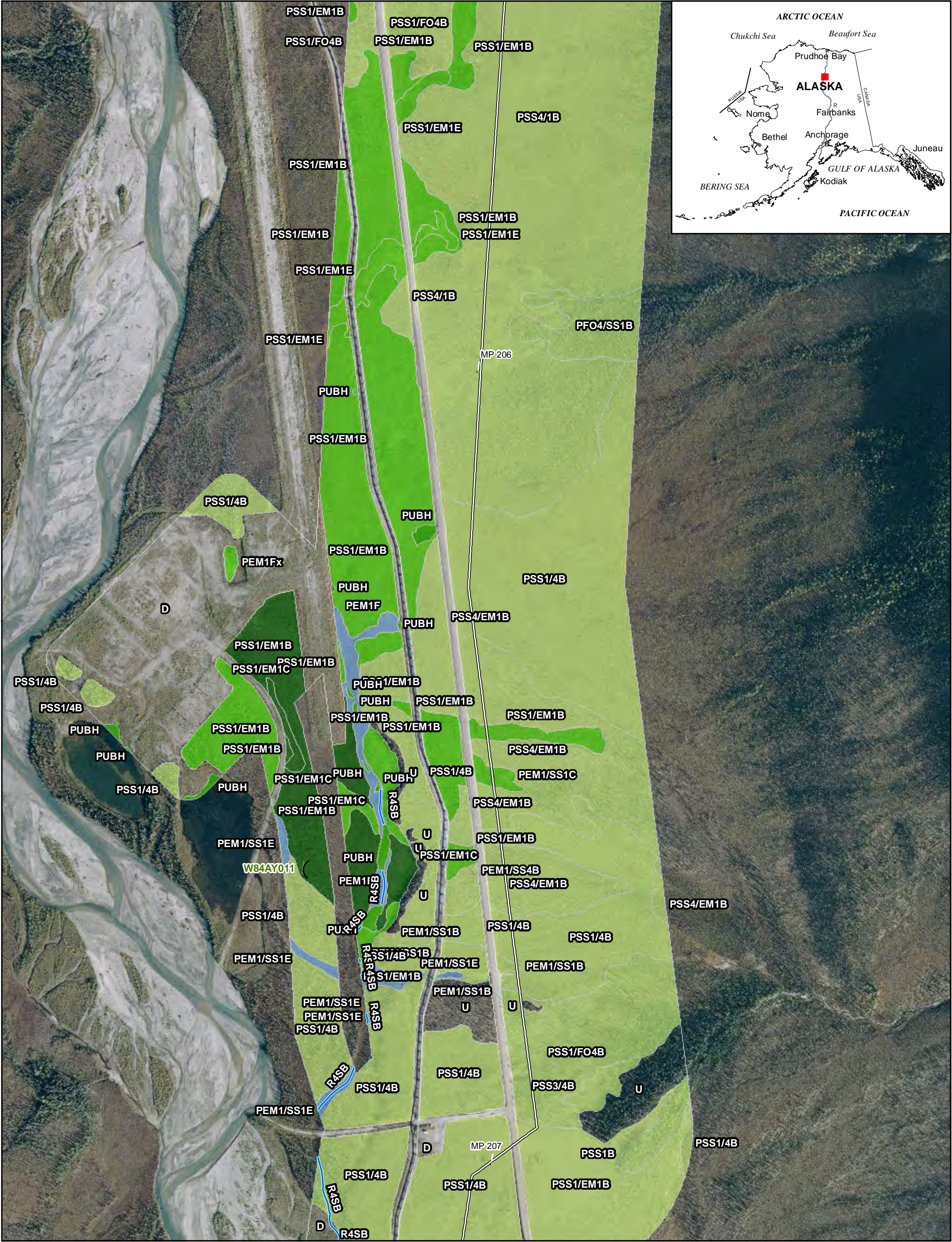
Feet

Meters

±

ALASKA LNG				ALASKA LNG 2015 WETLAND MAPPING						
<p>NOTES:</p> <p>Produced by Alaska LNG team. The information used to create this product is based on the collected data on the date of issue; it is considered reliable only at the scale at which the data was created and the scale at which the map was published. This drawing is solely prepared for use by the contractual Alaska LNG team partners and the Alaska LNG team assumes no liability to any other party for any representations contained in these drawings. This map must be printed/viewed at full scale (100%) in order for the scale to remain correct.</p>				DRAWN ICS	PROJECTION AK 4	DATUM NAD83	CONTRACTOR NAME AECOM ALASKA		MAP NUMBER Page 506 of 755	REV. A
				CHECK						
				DESIGN TCS						
				APPR.	SCALE 1:7,200	DATE 23 Nov 2015	PROJECT NUMBER 26221392	ORIG.PAGE SIZE 11 X 17		

I:\26221\63 SCLNG Studies\10 - Geospatial\10.06 - MXD\2015 Reporting\2015 Wetlands Mapbook.mxd



LEGEND

HGM Class

Flat

Depressional

Slope

Estuarine Fringe

Lacustrine Fringe

Riverine

N/A

Mapped Streams

2015 Field Data

Wetland

Vegetation

Observation

Pre-FEED Rev B with Mile Post

02505007501,000

0100200300

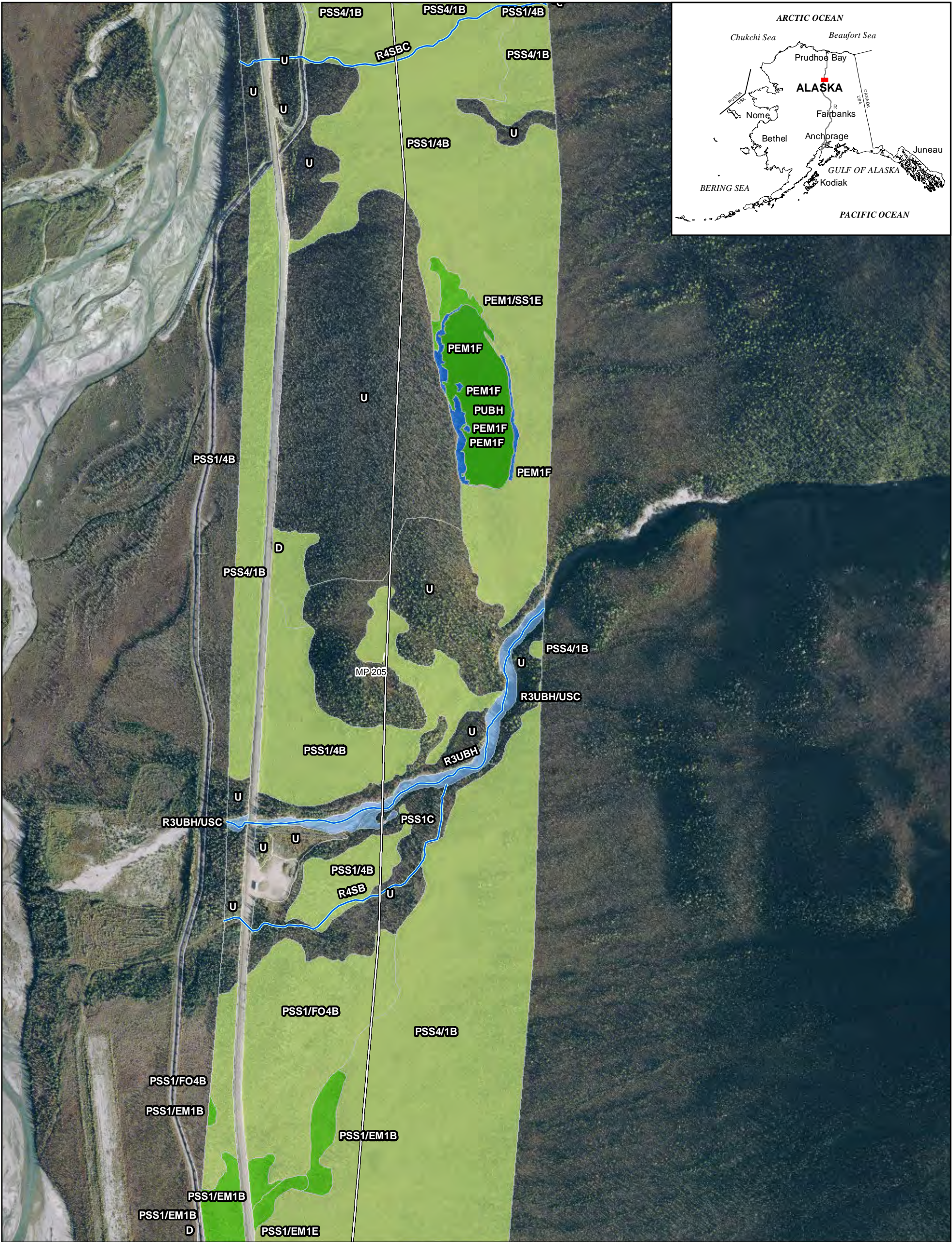
Feet

Meters

+

ALASKA LNG				ALASKA LNG 2015 WETLAND MAPPING			
<div>NOTES: Produced by Alaska LNG team. The information used to create this product is based on the collected data on the date of issue; it is considered reliable only at the scale at which the data was created and the scale at which the map was published. This drawing is solely prepared for use by the contractual Alaska LNG team partners and the Alaska LNG team assumes no liability to any other party for any representations contained in these drawings. This map must be printed/viewed at full scale (100%) in order for the scale to remain correct.</div>				<div>DRAWN ICS</div>	PROJECTION		
				<div>CHECK</div>	AK 4		
				<div>DESIGN TCS</div>	NAD83		
				<div>APPR</div>	AECOM ALASKA		
SCALE				DATE		PROJECT NUMBER	REV.
1:7,200				23 Nov 2015		26221392	A
				ORIG. PAGE SIZE		Page 507 of 755	
						11 X 17	

I:\26221\63 SCLNG Studies\10 - Geospatial\10.06 - MXD\2015 Reporting\2015 Wetlands Mapbook.mxd



LEGEND

HGM Class

Flat

Depressional

Slope

Estuarine Fringe

Lacustrine Fringe

Riverine

N/A

Mapped Streams

2015 Field Data

Wetland

Vegetation

Observation

Pre-FEED Rev B with Mile Post

02505007501,000

0100200300

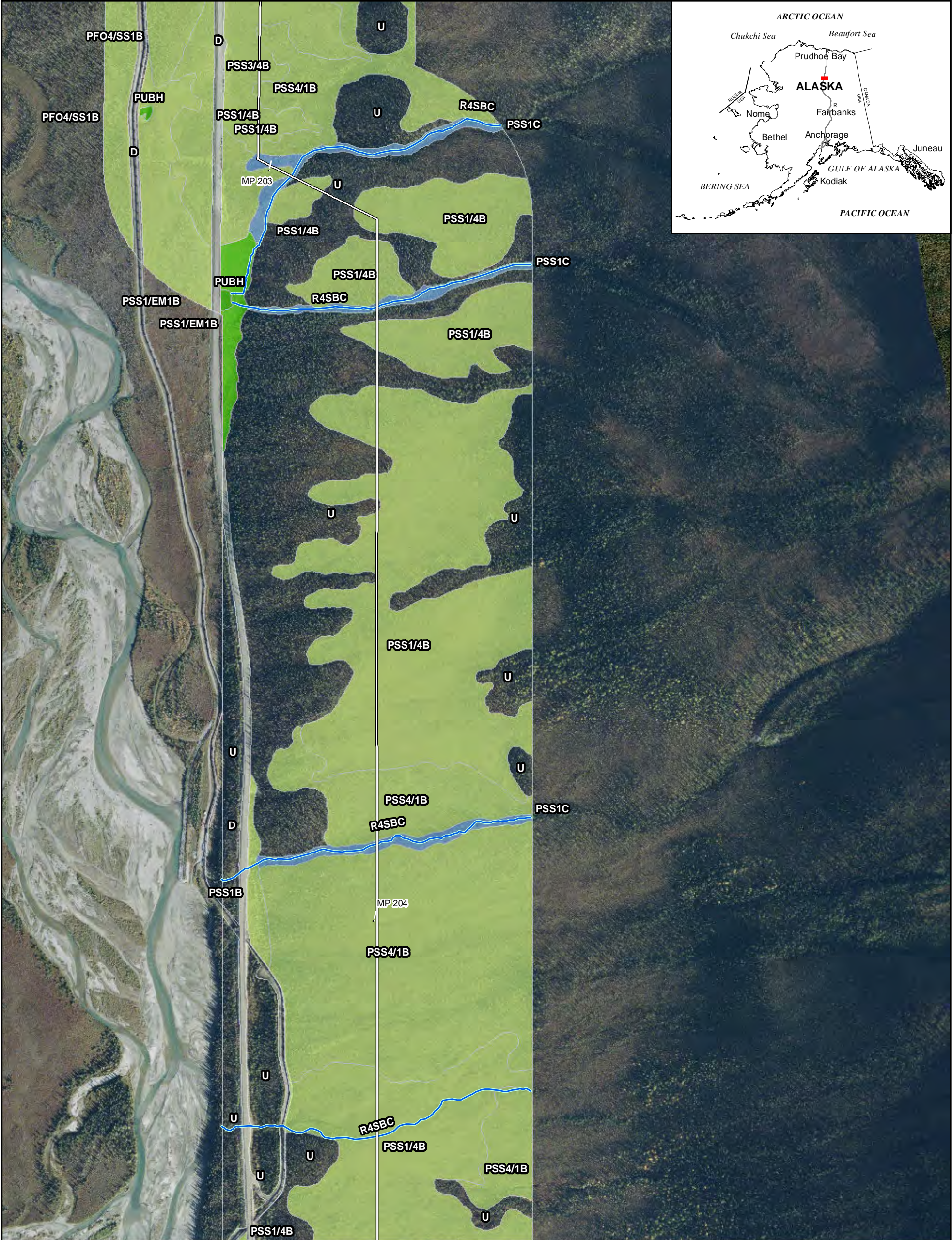
Feet

Meters

+

ALASKA LNG				ALASKA LNG 2015 WETLAND MAPPING					
<div>NOTES: Produced by Alaska LNG team. The information used to create this product is based on the collected data on the date of issue; it is considered reliable only at the scale at which the data was created and the scale at which the map was published. This drawing is solely prepared for use by the contractual Alaska LNG team partners and the Alaska LNG team assumes no liability to any other party for any representations contained in these drawings. This map must be printed/viewed at full scale (100%) in order for the scale to remain correct.</div>				<div>DRAWN</div> ICS	PROJECTION	DATUM	CONTRACTOR NAME	MAP NUMBER	REV.
				<div>CHECK</div>	AK 4	NAD83	AECOM ALASKA	Page 508 of 755	A
				<div>DESIGN</div> TCS	SCALE	DATE	PROJECT NUMBER	ORIG.PAGE SIZE	
				<div>APPR.</div>	1:7,200	23 Nov 2015	26221392	11 X 17	

I:\26221\63 SCLNG Studies\10 - Geospatial\10.06 - MXD\2015 Reporting\2015 Wetlands Mapbook.mxd



LEGEND

HGM Class

- Flat
- Depressional
- Slope
- Estuarine Fringe

- Lacustrine Fringe
- Riverine
- N/A
- Mapped Streams

2015 Field Data

- Wetland
- Vegetation
- Observation

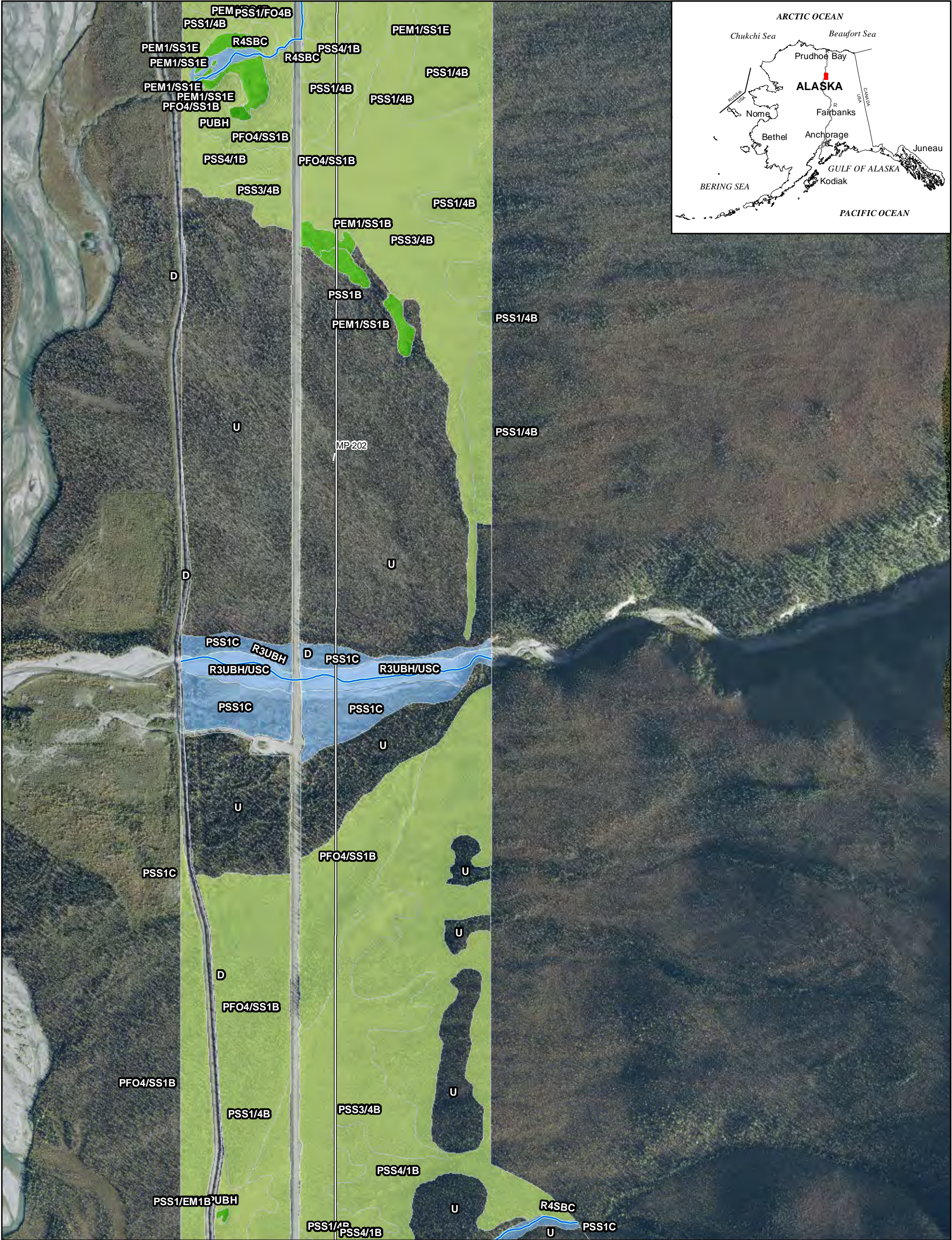
Pre-FEED Rev B with Mile Post

ALASKA LNG

NOTES:
Produced by Alaska LNG team. The information used to create this product is based on the collected data on the date of issue; it is considered reliable only at the scale at which the data was created and the scale at which the map was published. This drawing is solely prepared for use by the contractual Alaska LNG team partners and the Alaska LNG team assumes no liability to any other party for any representations contained in these drawings. This map must be printed/viewed at full scale (100%) in order for the scale to remain correct.

DRAWN ICS		ALASKA LNG 2015 WETLAND MAPPING				
CHECK		PROJECTION	DATUM	CONTRACTOR NAME	MAP NUMBER	REV.
DESIGN TCS		AK 4	NAD83	AECOM ALASKA	Page 509 of 755	A
APPR.		SCALE	DATE	PROJECT NUMBER	ORIG.PAGE SIZE	
		1:7,200	23 Nov 2015	26221392	11 X 17	

I:\26221163 SCLNG Studies\10 - Geospatial\10.06 - MXD\2015 Reporting\2015 Wetlands Mapbook.mxd



LEGEND

HGM Class

Flat

Depressional

Slope

Estuarine Fringe

Lacustrine Fringe

Riverine

N/A

Mapped Streams

2015 Field Data

Wetland

Vegetation

Observation

Pre-FEED Rev B with Mile Post

02505007501,000

0100200300

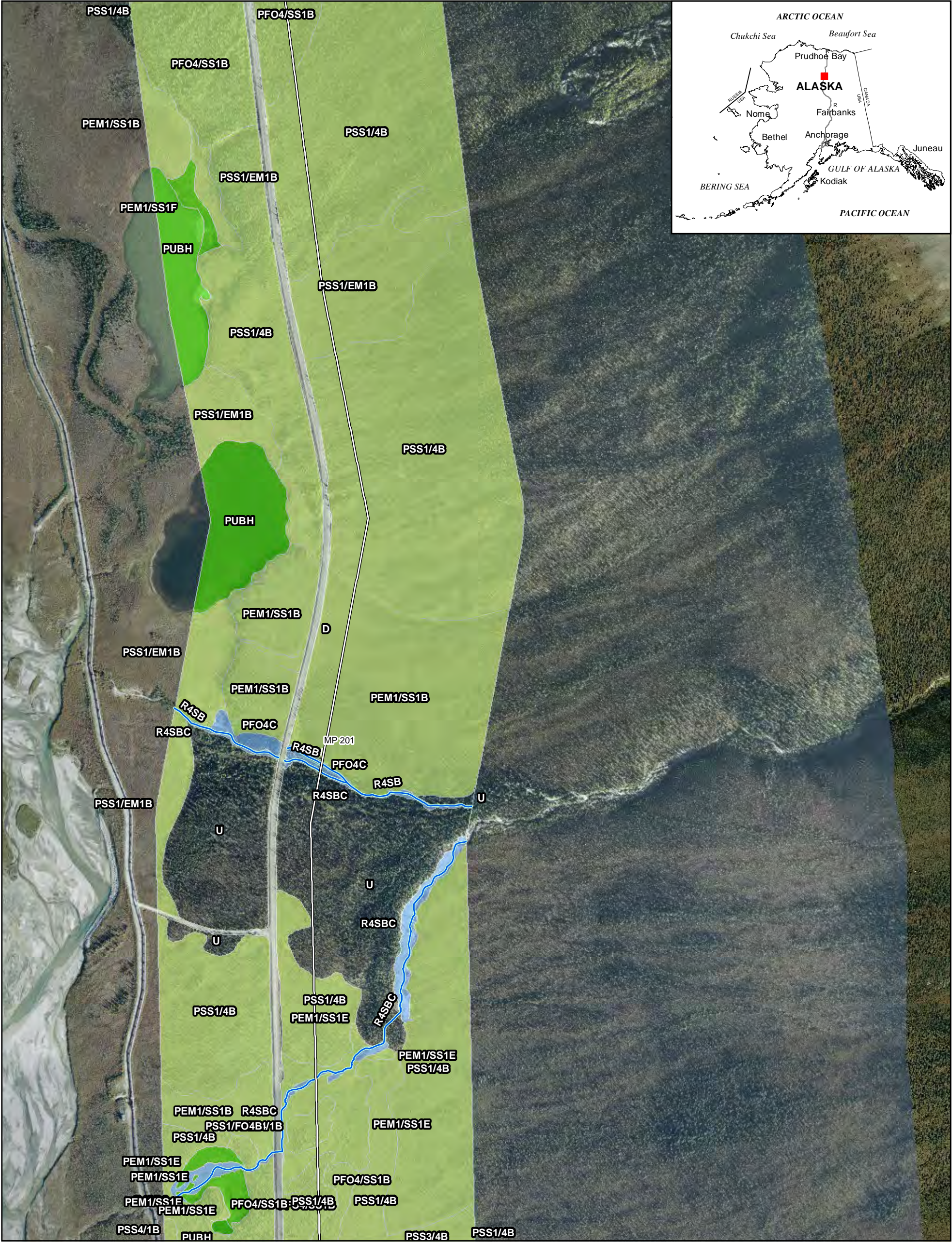
Feet

Meters

+

ALASKA LNG				ALASKA LNG 2015 WETLAND MAPPING						
<div>NOTES: Produced by Alaska LNG team. The information used to create this product is based on the collected data on the date of issue; it is considered reliable only at the scale at which the data was created and the scale at which the map was published. This drawing is solely prepared for use by the contractual Alaska LNG team partners and the Alaska LNG team assumes no liability to any other party for any representations contained in these drawings. This map must be printed/viewed at full scale (100%) in order for the scale to remain correct.</div>				<div>DRAWN</div> <div>ICS</div>	PROJECTION					
				<div>CHECK</div>	DATUM					
				<div>DESIGN</div> <div>TCS</div>	CONTRACTOR NAME					
				<div>APPR.</div>	MAP NUMBER					
AK 4				AECOM ALASKA						
NAD83				Page 510 of 755						
SCALE				REV.						
1:7,200				A						
DATE				PROJECT NUMBER						
23 Nov 2015				26221392						
ORIG. PAGE SIZE				11 X 17						

I:\26221\63 SCLNG Studies\10 - Geospatial\10.06 - MXD\2015 Reporting\2015 Wetlands Mapbook.mxd



LEGEND

HGM Class

Flat

Depressional

Slope

Estuarine Fringe

Lacustrine Fringe

Riverine

N/A

Mapped Streams

2015 Field Data

Wetland

Vegetation

Observation

Pre-FEED Rev B with Mile Post

02505007501,000

0100200300

Feet

Meters

+

ALASKA LNG				ALASKA LNG 2015 WETLAND MAPPING					
NOTES: Produced by Alaska LNG team. The information used to create this product is based on the collected data on the date of issue; it is considered reliable only at the scale at which the data was created and the scale at which the map was published. This drawing is solely prepared for use by the contractual Alaska LNG team partners and the Alaska LNG team assumes no liability to any other party for any representations contained in these drawings. This map must be printed/viewed at full scale (100%) in order for the scale to remain correct.				<div>DRAWN ICS</div> <div>CHECK</div> <div>DESIGN TCS</div> <div>APPR</div>	PROJECTION AK 4	DATUM NAD83	CONTRACTOR NAME AECOM ALASKA	MAP NUMBER Page 511 of 755	REV. A
				SCALE 1:7,200	DATE 23 Nov 2015	PROJECT NUMBER 26221392	ORIG.PAGE SIZE 11 X 17		

I:\26221\63 SCLNG Studies\10 - Geospatial\10.06 - MXD\2015 Reporting\2015 Wetlands Mapbook.mxd



LEGEND

HGM Class

- Flat
- Depressional
- Slope
- Estuarine Fringe

- Lacustrine Fringe
- Riverine
- N/A
- Mapped Streams

2015 Field Data

- Wetland
- Vegetation
- Observation

Pre-FEED Rev B with Mile Post

02505007501,000

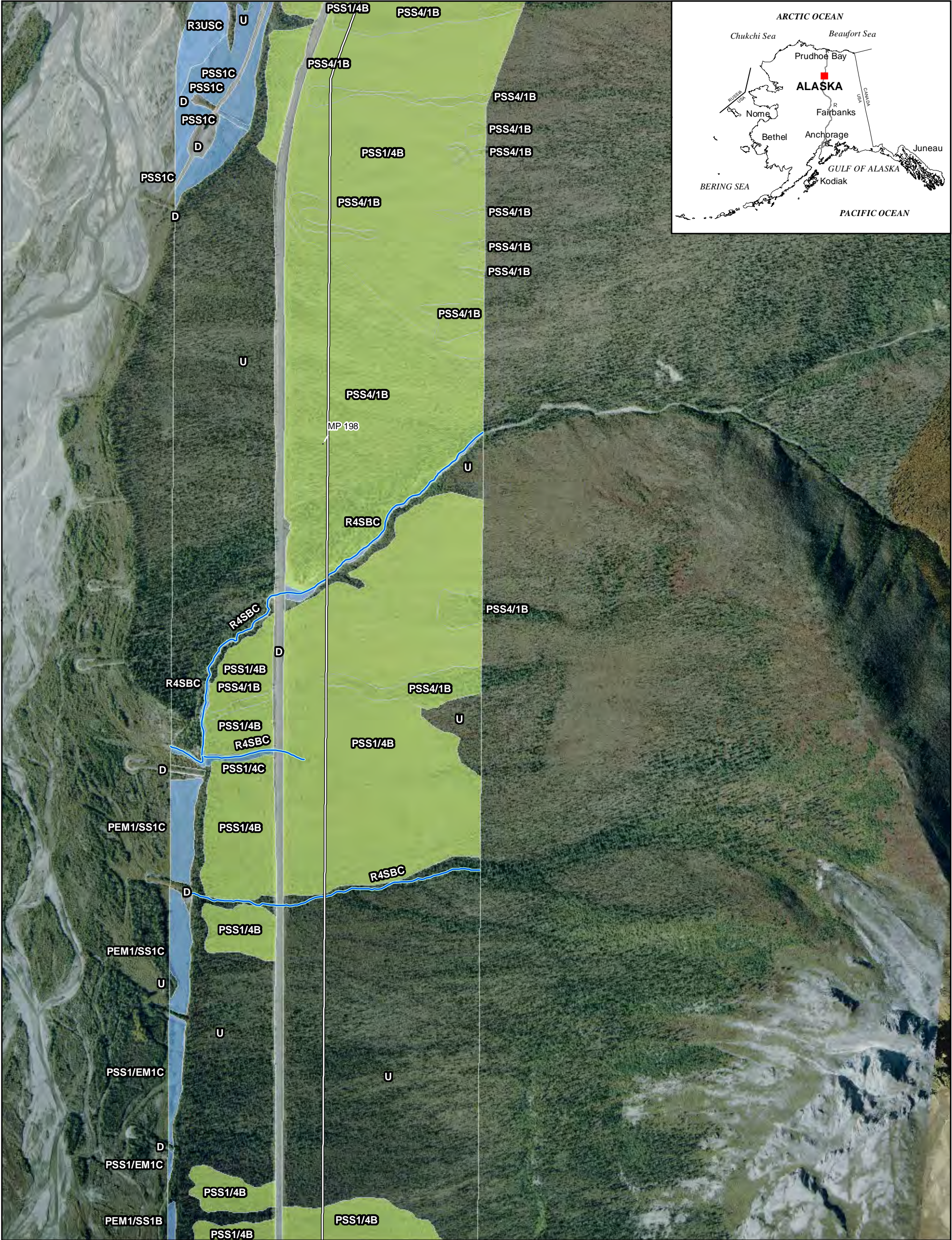
0100200300

Feet

Meters

ALASKA LNG				ALASKA LNG 2015 WETLAND MAPPING							
<p>NOTES:</p> <p>Produced by Alaska LNG team. The information used to create this product is based on the collected data on the date of issue; it is considered reliable only at the scale at which the data was created and the scale at which the map was published. This drawing is solely prepared for use by the contractual Alaska LNG team partners and the Alaska LNG team assumes no liability to any other party for any representations contained in these drawings. This map must be printed/viewed at full scale (100%) in order for the scale to remain correct.</p>				DRAWN ICS	PROJECTION	DATUM	CONTRACTOR NAME		MAP NUMBER	REV.	
				CHECK	AK 4	NAD83	AECOM ALASKA			Page 512 of 755	A
				DESIGN TCS	SCALE	DATE	PROJECT NUMBER	ORIG.PAGE SIZE			
				APPR.	1:7,200	23 Nov 2015	26221392	11 X 17			

I:\26221\63 SCLNG Studies\10 - Geospatial\10.06 - MXD\2015 Reporting\2015 Wetlands Mapbook.mxd



LEGEND

HGM Class

Flat

Depressional

Slope

Estuarine Fringe

Lacustrine Fringe

Riverine

N/A

Mapped Streams

2015 Field Data

Wetland

Vegetation

Observation

Pre-FEED Rev B with Mile Post

Feet

0 250 500 750 1,000

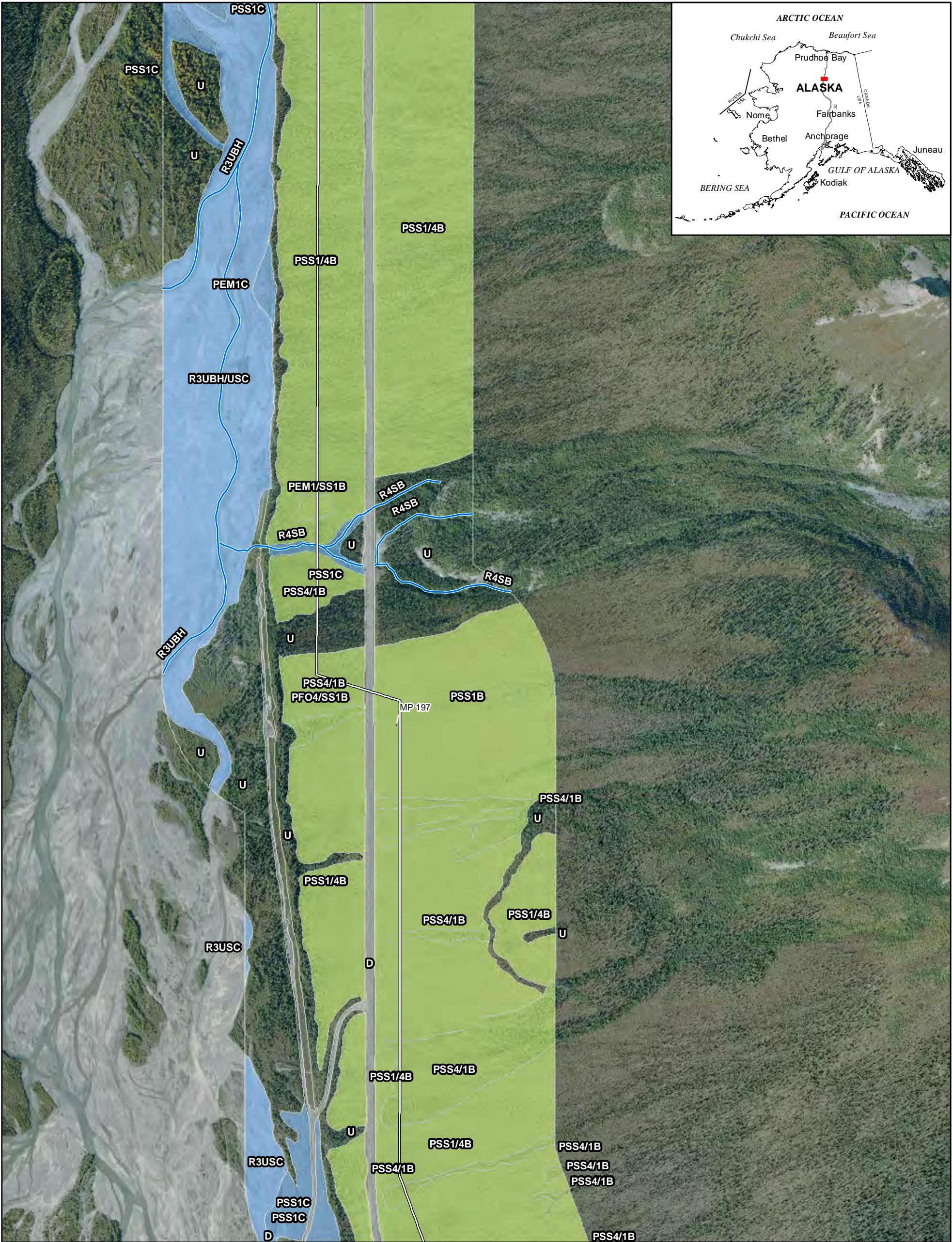
Meters

0 100 200 300

+

ALASKA LNG				ALASKA LNG 2015 WETLAND MAPPING									
NOTES: Produced by Alaska LNG team. The information used to create this product is based on the collected data on the date of issue; it is considered reliable only at the scale at which the data was created and the scale at which the map was published. This drawing is solely prepared for use by the contractual Alaska LNG team partners and the Alaska LNG team assumes no liability to any other party for any representations contained in these drawings. This map must be printed/viewed at full scale (100%) in order for the scale to remain correct.				DRAWN ICS	PROJECTION			CONTRACTOR NAME		MAP NUMBER	REV.		
				CHECK	AK 4			NAD83		AECOM ALASKA		Page 513 of 755	A
				DESIGN TCS	SCALE		DATE		PROJECT NUMBER		ORIG.PAGE SIZE		
				APPR.	1:7,200		23 Nov 2015		26221392		11 X 17		

I:\26221\63 SCLNG Studies\10 - Geospatial\10.06 - MXD\2015 Reporting\2015 Wetlands Mapbook.mxd



Flat

Depressional

Slope

Estuarine Fringe

Lacustrine Fringe

Riverine

N/A

Mapped Streams

Wetland

Vegetation

Observation

2015 Field Data

Pre-FEED Rev B with Mile Post

02505007501,000

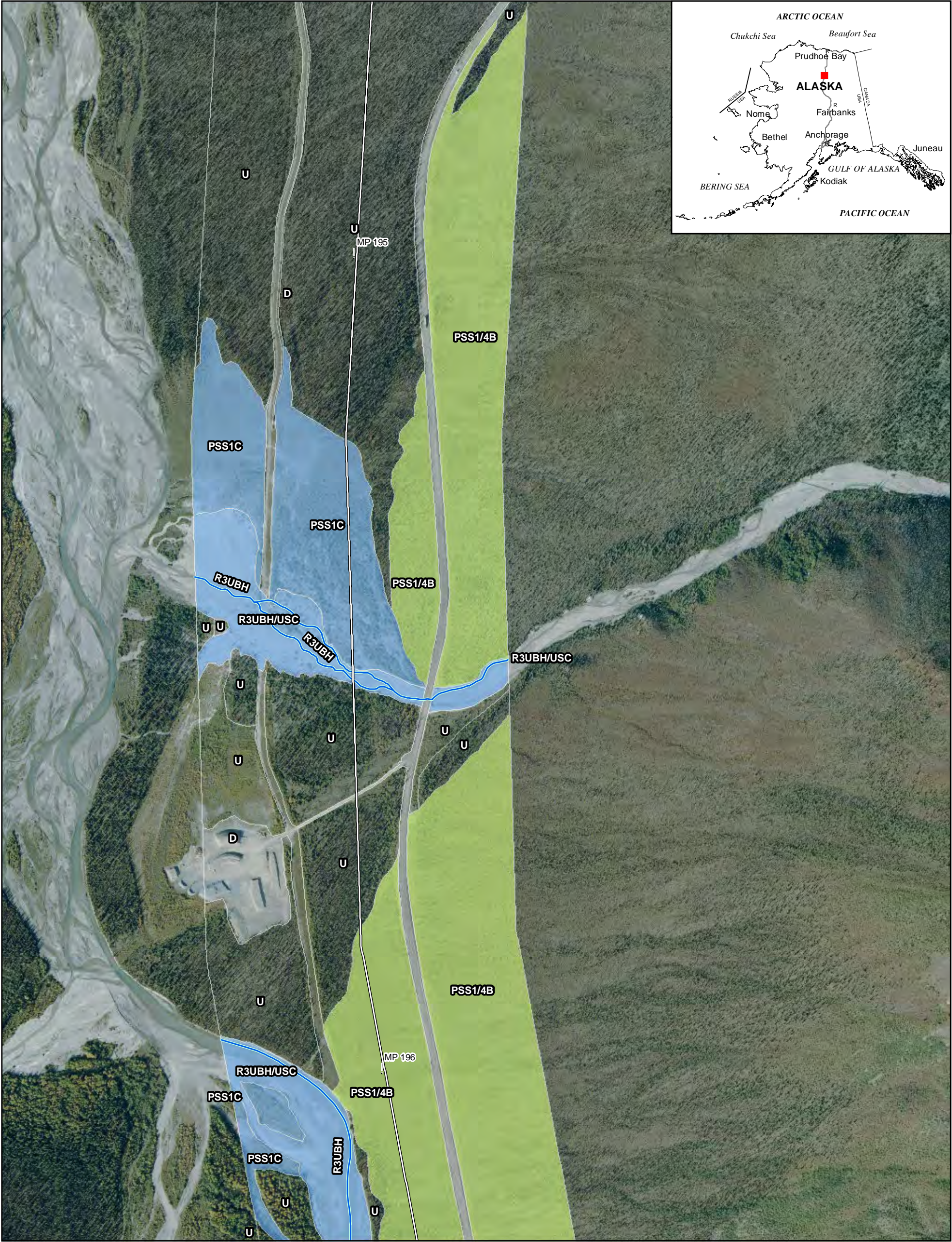
0100200300

Feet

Meters

ALASKA LNG				ALASKA LNG 2015 WETLAND MAPPING				
<p>NOTES:</p> <p>Produced by Alaska LNG team. The information used to create this product is based on the collected data on the date of issue; it is considered reliable only at the scale at which the data was created and the scale at which the map was published. This drawing is solely prepared for use by the contractual Alaska LNG team partners and the Alaska LNG team assumes no liability to any other party for any representations contained in these drawings. This map must be printed/viewed at full scale (100%) in order for the scale to remain correct.</p>	DRAWN ICS	PROJECTION		DATUM	CONTRACTOR NAME		MAP NUMBER	REV.
	CHECK	AK 4		NAD83	AECOM ALASKA		Page 514 of 755	A
	DESIGN TCS	SCALE		DATE		PROJECT NUMBER	ORIG. PAGE SIZE	
	APPR.	1:7,200		23 Nov 2015		26221392	11 X 17	

I:\26221\63 SCLNG Studies\10 - Geospatial\10.06 - MXD\2015 Reporting\2015 Wetlands Mapbook.mxd



LEGEND

HGM Class

- Flat
- Depressional
- Slope
- Estuarine Fringe

- Lacustrine Fringe
- Riverine
- N/A
- Mapped Streams

2015 Field Data

- Wetland
- Vegetation
- Observation

Pre-FEED Rev B with Mile Post

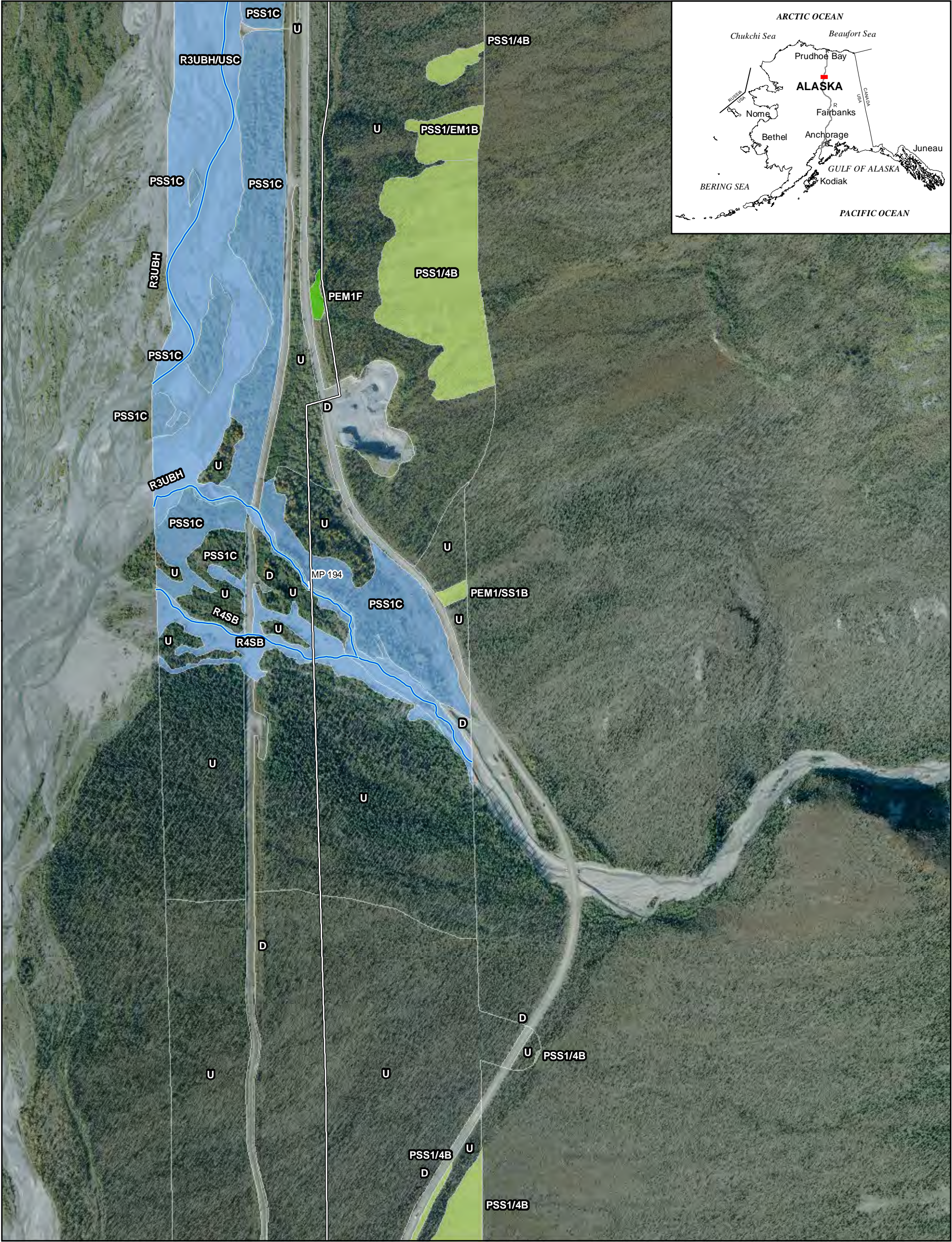
0 250 500 750 1,000

0 100 200 300
Meters

ALASKA LNG

NOTES:
Produced by Alaska LNG team. The information used to create this product is based on the collected data on the date of issue; it is considered reliable only at the scale at which the data was created and the scale at which the map was published. This drawing is solely prepared for use by the contractual Alaska LNG team partners and the Alaska LNG team assumes no liability to any other party for any representations contained in these drawings. This map must be printed/viewed at full scale (100%) in order for the scale to remain correct.

DRAWN ICS		ALASKA LNG 2015 WETLAND MAPPING				
CHECK		PROJECTION	DATUM	CONTRACTOR NAME	MAP NUMBER	REV.
DESIGN TCS		AK 4	NAD83	AECOM ALASKA	Page 515 of 755	A
APPR.		SCALE	DATE	PROJECT NUMBER	ORIG. PAGE SIZE	
		1:7,200	23 Nov 2015	26221392	11 X 17	



LEGEND

HGM Class

- Flat
- Depressional
- Slope
- Estuarine Fringe

- Lacustrine Fringe
- Riverine
- N/A
- Mapped Streams

2015 Field Data

- Wetland
- Vegetation
- Observation

- Pre-FEED Rev B with Mile Post

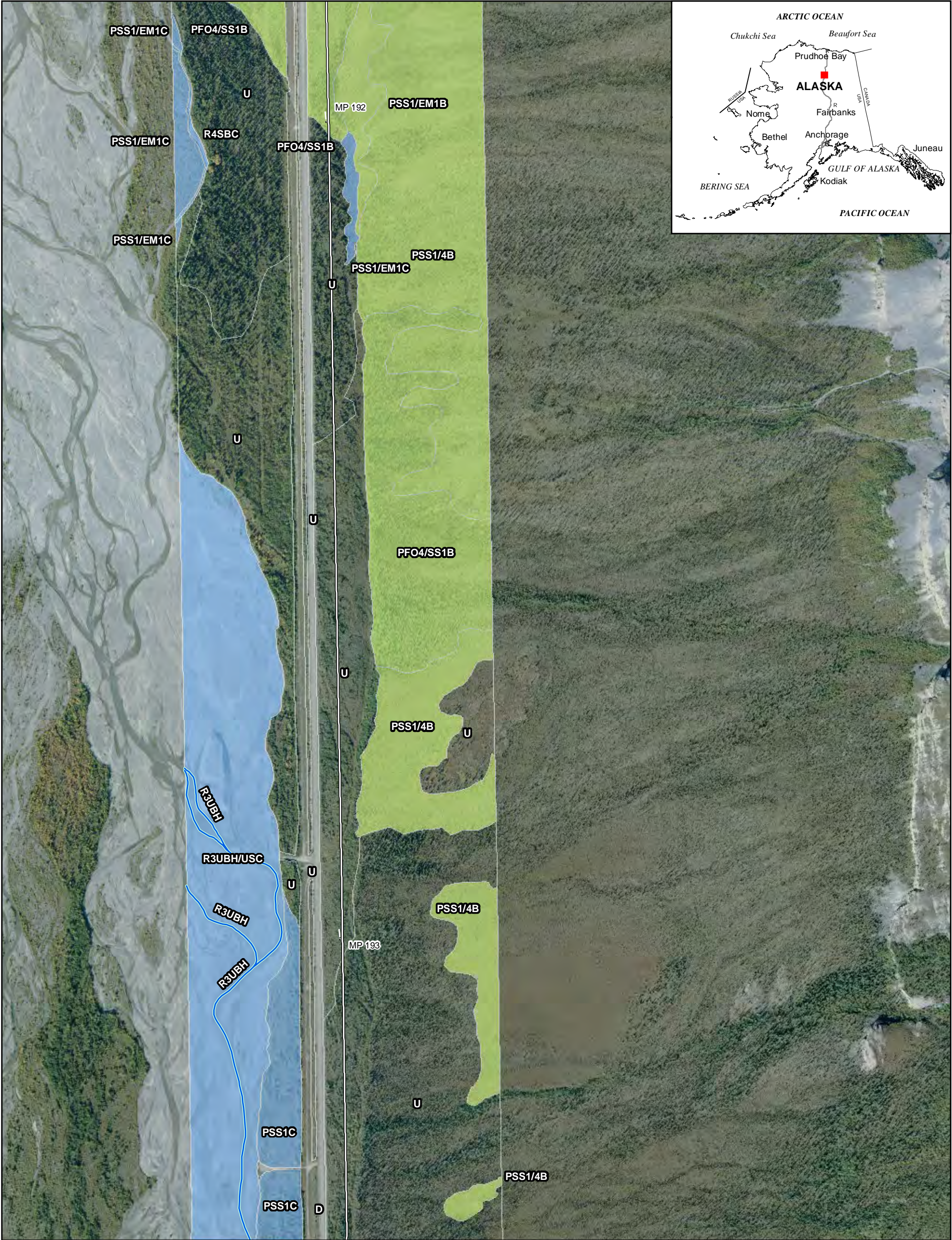
02505007501,000

0100200300

FeetMeters

ALASKA LNG				ALASKA LNG 2015 WETLAND MAPPING				
<p>NOTES:</p> <p>Produced by Alaska LNG team. The information used to create this product is based on the collected data on the date of issue; it is considered reliable only at the scale at which the data was created and the scale at which the map was published. This drawing is solely prepared for use by the contractual Alaska LNG team partners and the Alaska LNG team assumes no liability to any other party for any representations contained in these drawings. This map must be printed/viewed at full scale (100%) in order for the scale to remain correct.</p>	DRAWN ICS	PROJECTION		DATUM	CONTRACTOR NAME		MAP NUMBER	REV.
	CHECK	AK 4		NAD83	AECOM ALASKA		Page 516 of 755	A
	DESIGN TCS	SCALE		DATE	PROJECT NUMBER	ORIG. PAGE SIZE		
	APPR.	1:7,200		23 Nov 2015	26221392	11 X 17		

I:\26221\63 SCLNG Studies\10 - Geospatial\10.06 - MXD\2015 Reporting\2015 Wetlands Mapbook.mxd



Flat

Depressional

Slope

Estuarine Fringe

Lacustrine Fringe

Riverine

N/A

Mapped Streams

2015 Field Data

(

)

Wetland

(

)

Vegetation

(

)

Observation

Pre-FEED Rev B with Mile Post

0

250

500

750

1,000

0

100

200

300

Feet

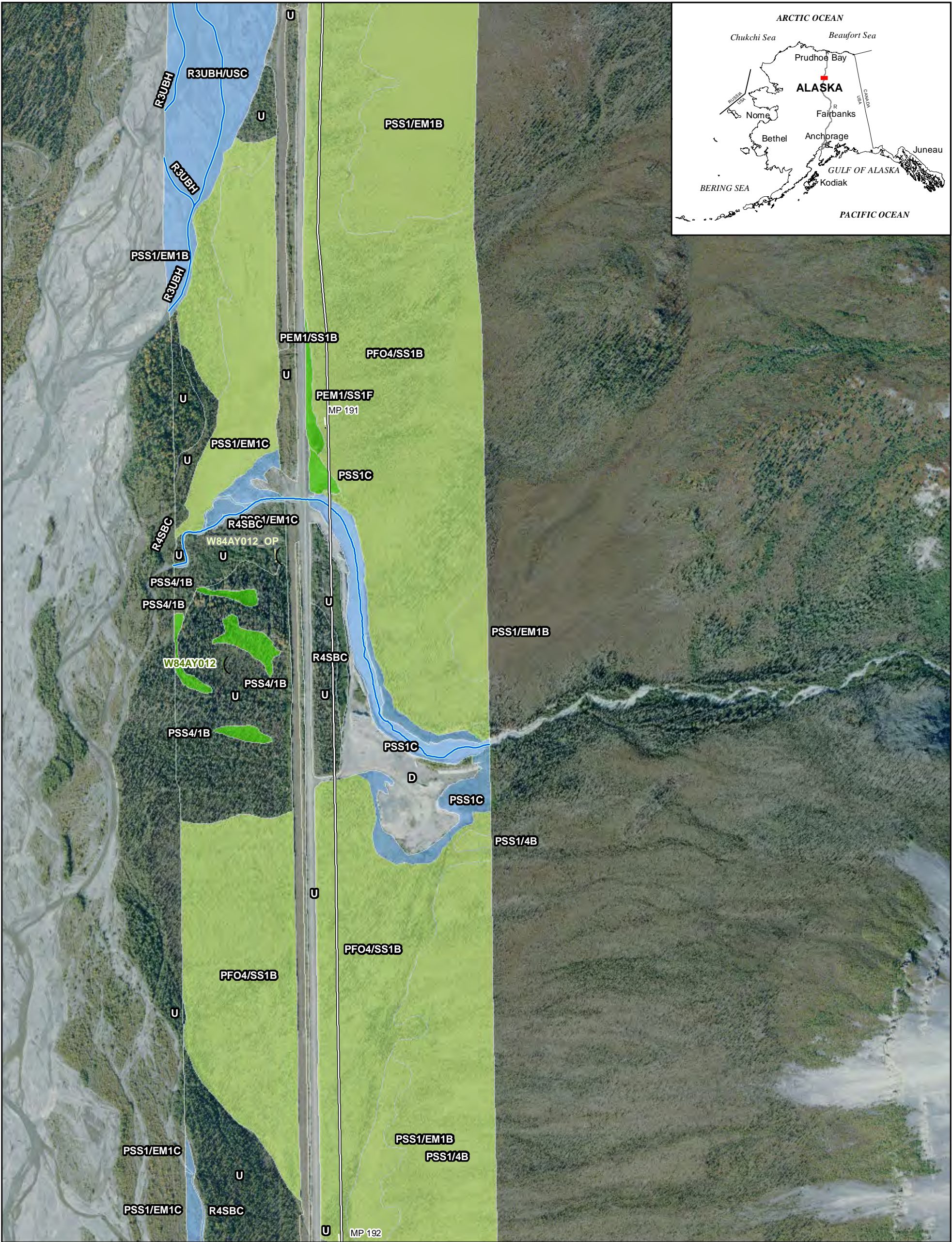
Meters

+

+

ALASKA LNG				ALASKA LNG 2015 WETLAND MAPPING			
<div>NOTES: Produced by Alaska LNG team. The information used to create this product is based on the collected data on the date of issue; it is considered reliable only at the scale at which the data was created and the scale at which the map was published. This drawing is solely prepared for use by the contractual Alaska LNG team partners and the Alaska LNG team assumes no liability to any other party for any representations contained in these drawings. This map must be printed/viewed at full scale (100%) in order for the scale to remain correct.</div>				<div>DRAWN ICS</div>	PROJECTION		
				<div>CHECK</div>	AK 4		
				<div>DESIGN TCS</div>	NAD83		
				<div>APPR.</div>	CONTRACTOR NAME		
					AECOM ALASKA		
					MAP NUMBER		
					Page 517 of 755		
					REV.		
					A		
					SCALE		
					1:7,200		
					DATE		
					23 Nov 2015		
					PROJECT NUMBER		
					26221392		
					ORIG. PAGE SIZE		
					11 X 17		

I:\26221\63 SCLNG Studies\10 - Geospatial\10.06 - MXD\2015 Reporting\2015 Wetlands Mapbook.mxd



Flat

Depressional

Slope

Estuarine Fringe

Lacustrine Fringe

Riverine

N/A

Mapped Streams

Wetland

Vegetation

Observation

2015 Field Data

Pre-FEED Rev B with Mile Post

0

250

500

750

1,000

0

100

200

300

Feet

Meters

ALASKA LNG

NOTES:

Produced by Alaska LNG team. The information used to create this product is based on the collected data on the date of issue; it is considered reliable only at the scale at which the data was created and the scale at which the map was published. This drawing is solely prepared for use by the contractual Alaska LNG team partners and the Alaska LNG team assumes no liability to any other party for any representations contained in these drawings. This map must be printed/viewed at full scale (100%) in order for the scale to remain correct.

DRAWN

ICS

CHECK

DESIGN

TCS

APPR.

PROJECTION

AK 4

DATUM

NAD83

CONTRACTOR NAME

AECOM ALASKA

MAP NUMBER

Page 518 of 755

REV.

A

SCALE

1:7,200

DATE

23 Nov 2015

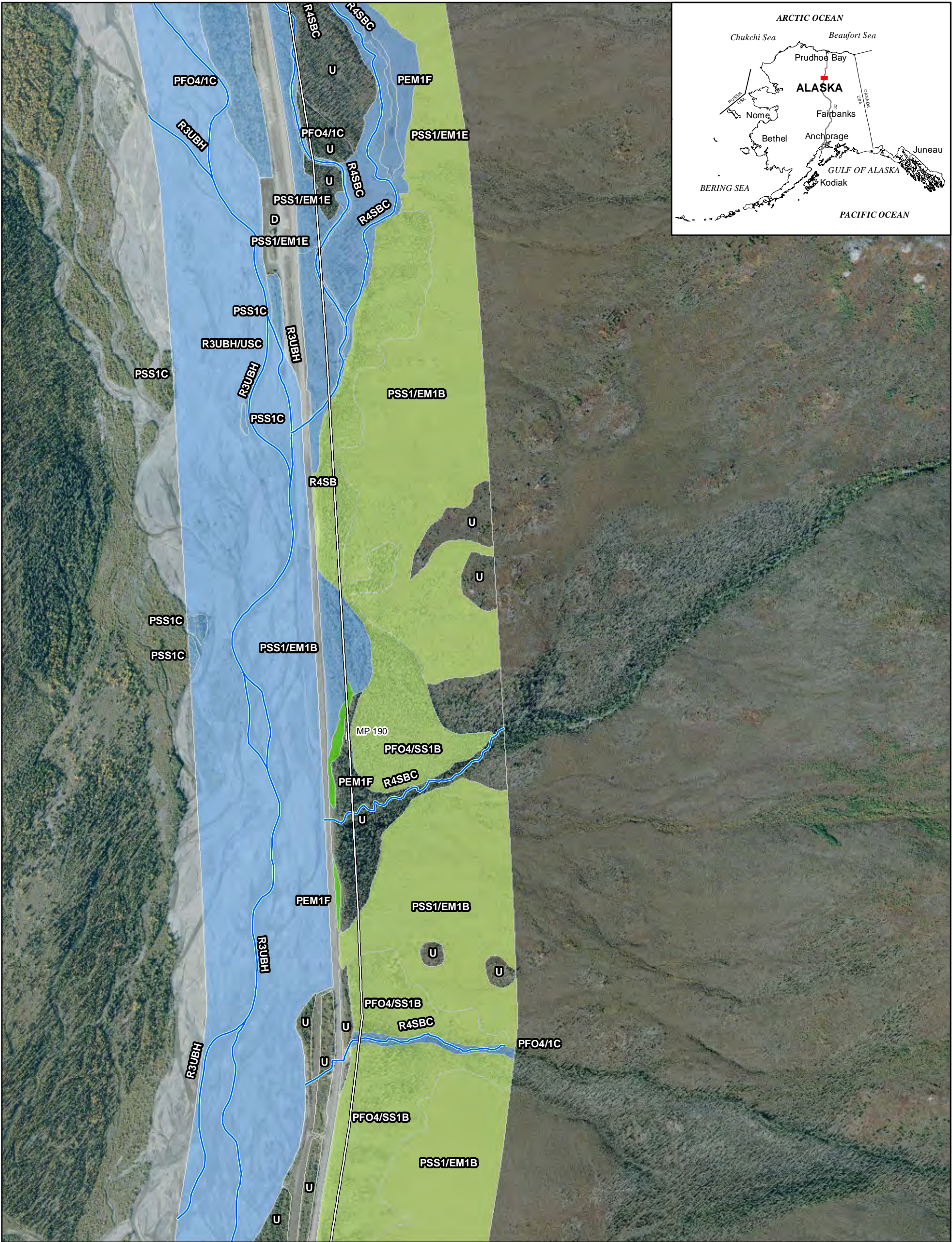
PROJECT NUMBER

26221392

ORIG. PAGE SIZE

11 X 17

I:\26221\63 SCLNG Studies\10 - Geospatial\10.06 - MXD\2015 Reporting\2015 Wetlands Mapbook.mxd



LEGEND

HGM Class

Flat

Depressional

Slope

Estuarine Fringe

Lacustrine Fringe

Riverine

N/A

Mapped Streams

2015 Field Data

Wetland

Vegetation

Observation

Pre-FEED Rev B with Mile Post

02505007501,000

0100200300

Feet

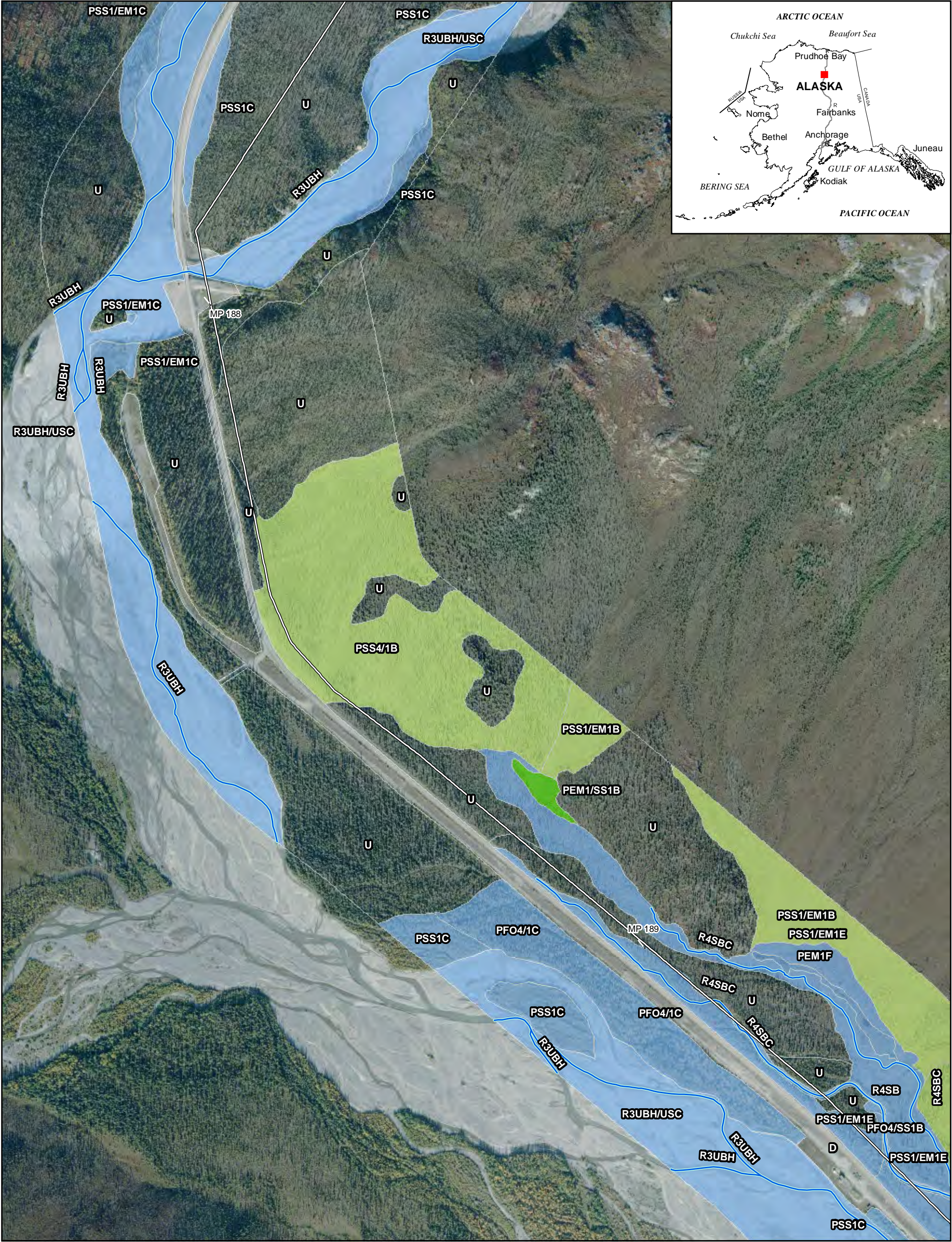
Meters

±

ALASKA LNG

NOTES:
Produced by Alaska LNG team. The information used to create this product is based on the collected data on the date of issue; it is considered reliable only at the scale at which the data was created and the scale at which the map was published. This drawing is solely prepared for use by the contractual Alaska LNG team partners and the Alaska LNG team assumes no liability to any other party for any representations contained in these drawings. This map must be printed/viewed at full scale (100%) in order for the scale to remain correct.

DRAWN ICS		ALASKA LNG 2015 WETLAND MAPPING				
CHECK		PROJECTION	DATUM	CONTRACTOR NAME	MAP NUMBER	REV.
DESIGN TCS		AK 4	NAD83	AECOM ALASKA	Page 519 of 755	A
APPR.		SCALE	DATE	PROJECT NUMBER	ORIG. PAGE SIZE	
		1:7,200	23 Nov 2015	26221392	11 X 17	



LEGEND

HGM Class

- Flat
- Depressional
- Slope
- Estuarine Fringe

- Lacustrine Fringe
- Riverine
- N/A
- Mapped Streams

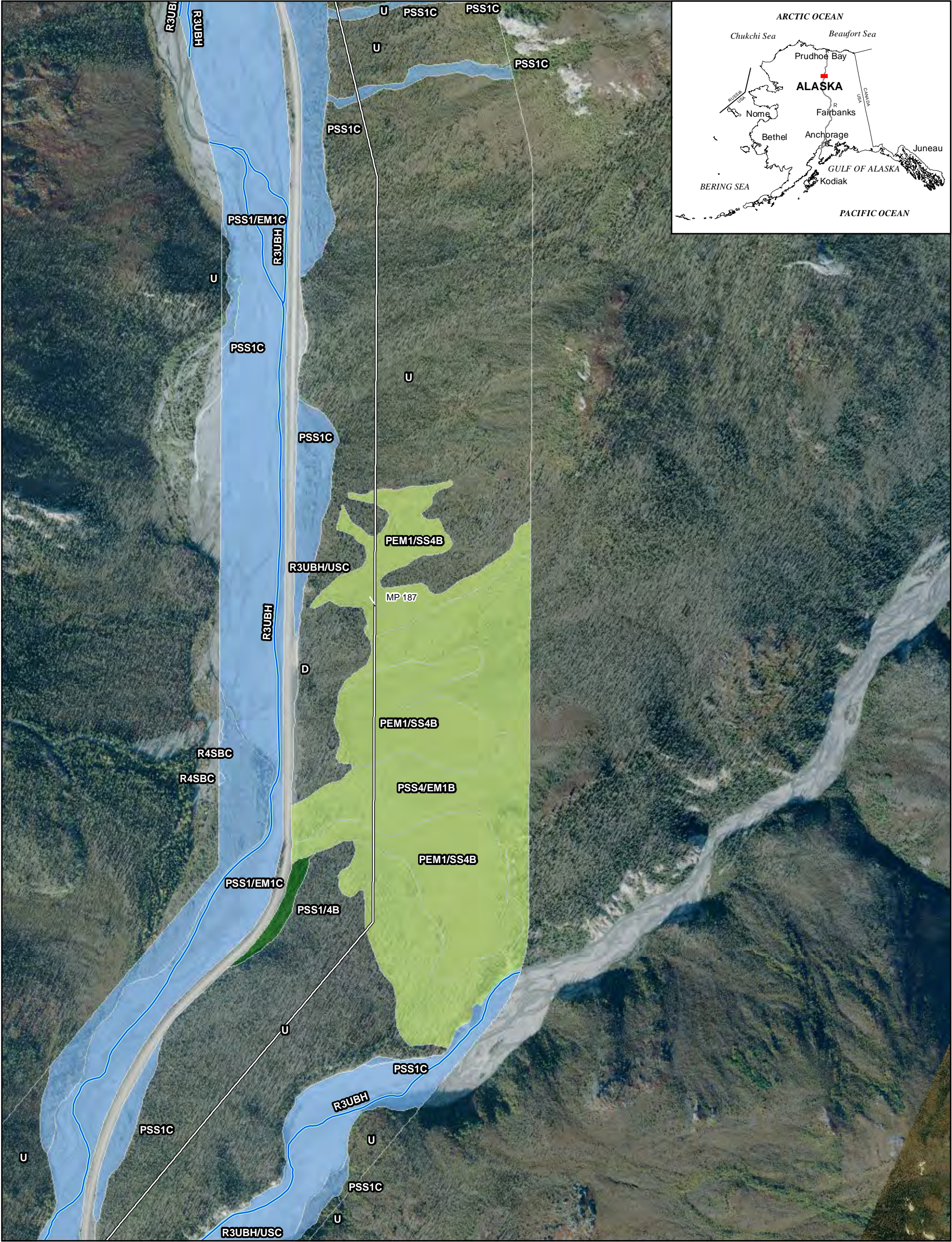
2015 Field Data

- Wetland
- Vegetation
- Observation

Pre-FEED Rev B with Mile Post

ALASKA LNG		DRAWN ICS		ALASKA LNG 2015 WETLAND MAPPING								
NOTES: Produced by Alaska LNG team. The information used to create this product is based on the collected data on the date of issue; it is considered reliable only at the scale at which the data was created and the scale at which the map was published. This drawing is solely prepared for use by the contractual Alaska LNG team partners and the Alaska LNG team assumes no liability to any other party for any representations contained in these drawings. This map must be printed/viewed at full scale (100%) in order for the scale to remain correct.		CHECK		PROJECTION			DATUM	CONTRACTOR NAME		MAP NUMBER	REV.	
		DESIGN TCS		AK 4		NAD83		AECOM ALASKA			Page 520 of 755	A
		APPR.		SCALE		DATE		PROJECT NUMBER		ORIG. PAGE SIZE		
				1:7,200		23 Nov 2015		26221392		11 X 17		

I:\26221\63 SCLNG Studies\10 - Geospatial\10.06 - MXD\2015 Reporting\2015 - Wetlands Mapbook.mxd



LEGEND

HGM Class

Flat

Depressional

Slope

Estuarine Fringe

Lacustrine Fringe

Riverine

N/A

Mapped Streams

2015 Field Data

Wetland

Vegetation

Observation

Pre-FEED Rev B with Mile Post

02505007501,000

0100200300

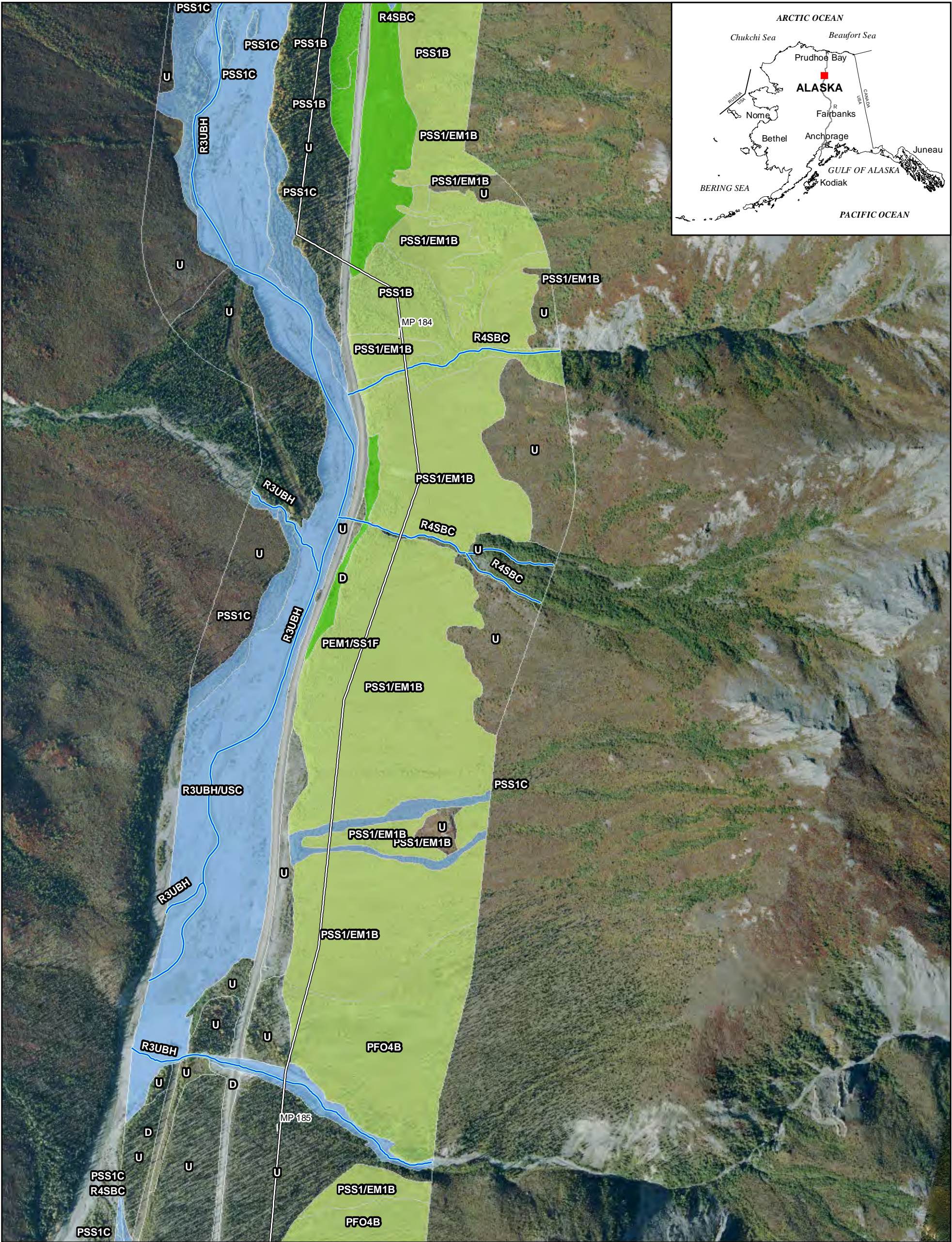
Feet

Meters

+

ALASKA LNG				ALASKA LNG 2015 WETLAND MAPPING									
NOTES: Produced by Alaska LNG team. The information used to create this product is based on the collected data on the date of issue; it is considered reliable only at the scale at which the data was created and the scale at which the map was published. This drawing is solely prepared for use by the contractual Alaska LNG team partners and the Alaska LNG team assumes no liability to any other party for any representations contained in these drawings. This map must be printed/viewed at full scale (100%) in order for the scale to remain correct.				DRAWN ICS	PROJECTION			CONTRACTOR NAME		MAP NUMBER	REV.		
				CHECK	AK 4			NAD83		AECOM ALASKA		Page 521 of 755	A
				DESIGN TCS	SCALE		DATE		PROJECT NUMBER		ORIG. PAGE SIZE		
				APPR.	1:7,200		23 Nov 2015		26221392		11 X 17		

I:\26221\63 SCLNG Studies\10 - Geospatial\10.06 - MXD\2015 Reporting\2015 Wetlands Mapbook.mxd



LEGEND

HGM Class

Flat

Depressional

Slope

Estuarine Fringe

Lacustrine Fringe

Riverine

N/A

Mapped Streams

2015 Field Data

Wetland

Vegetation

Observation

Pre-FEED Rev B with Mile Post

02505007501,000

0100200300

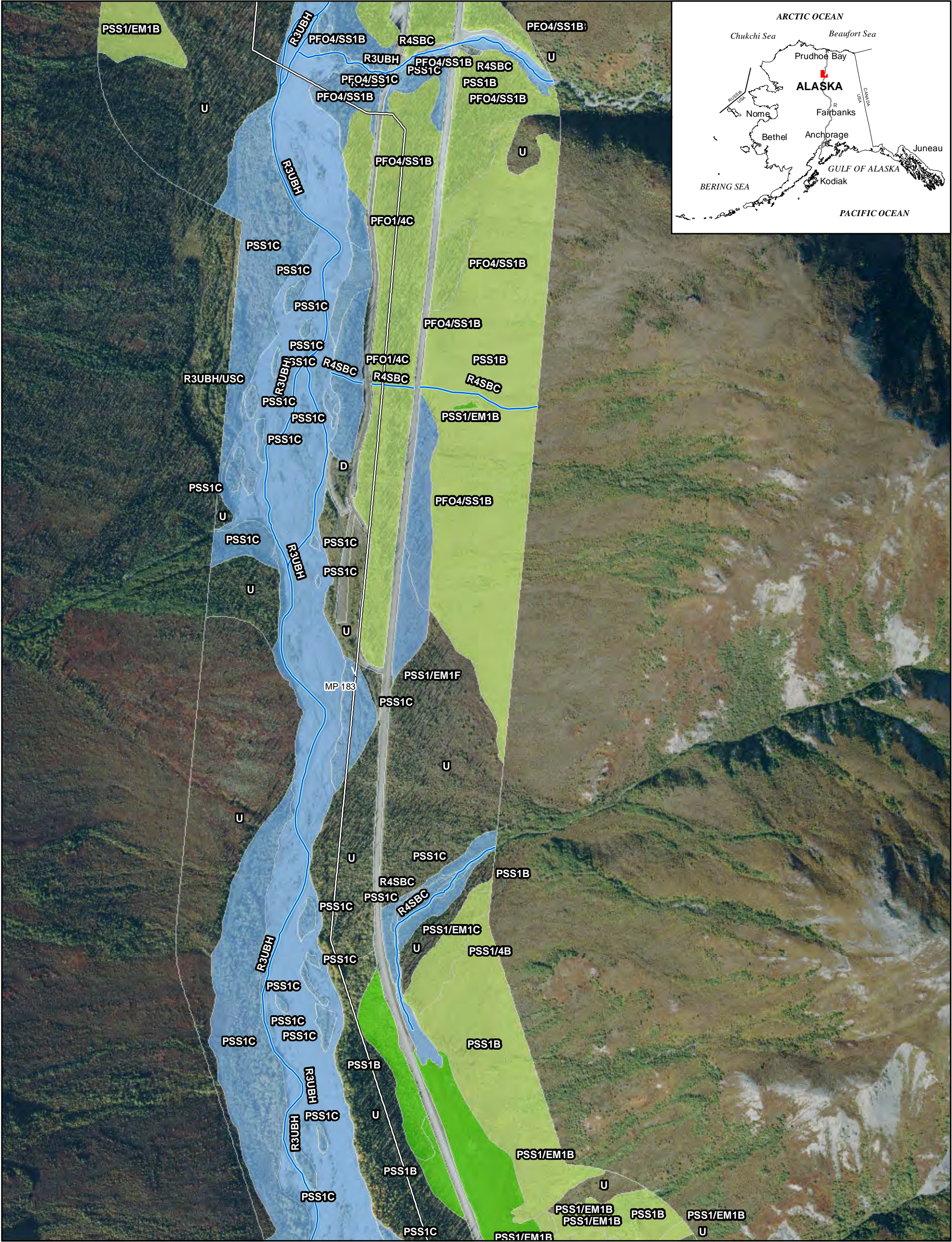
Feet

Meters

+

ALASKA LNG				ALASKA LNG 2015 WETLAND MAPPING			
<div>NOTES: Produced by Alaska LNG team. The information used to create this product is based on the collected data on the date of issue; it is considered reliable only at the scale at which the data was created and the scale at which the map was published. This drawing is solely prepared for use by the contractual Alaska LNG team partners and the Alaska LNG team assumes no liability to any other party for any representations contained in these drawings. This map must be printed/viewed at full scale (100%) in order for the scale to remain correct.</div>				<div>DRAWN ICS</div>	PROJECTION		
				<div>CHECK</div>	AK 4		
				<div>DESIGN TCS</div>	NAD83		
				<div>APPR</div>	CONTRACTOR NAME		
					AECOM ALASKA		
					MAP NUMBER		
					Page 523 of 755		
					REV.		
					A		
					SCALE		
					1:7,200		
					DATE		
					23 Nov 2015		
					PROJECT NUMBER		
					26221392		
					ORIG.PAGE SIZE		
					11 X 17		

I:\26221\63 SCLNG Studies\10 - Geospatial\10.06 - MXD\2015 Reporting\2015 Wetlands Mapbook.mxd



Flat

Depressional

Slope

Estuarine Fringe

Lacustrine Fringe

Riverine

N/A

Mapped Streams

Wetland

Vegetation

Observation

2015 Field Data

Pre-FEED Rev B with Mile Post

0

250

500

750

1,000

0

100

200

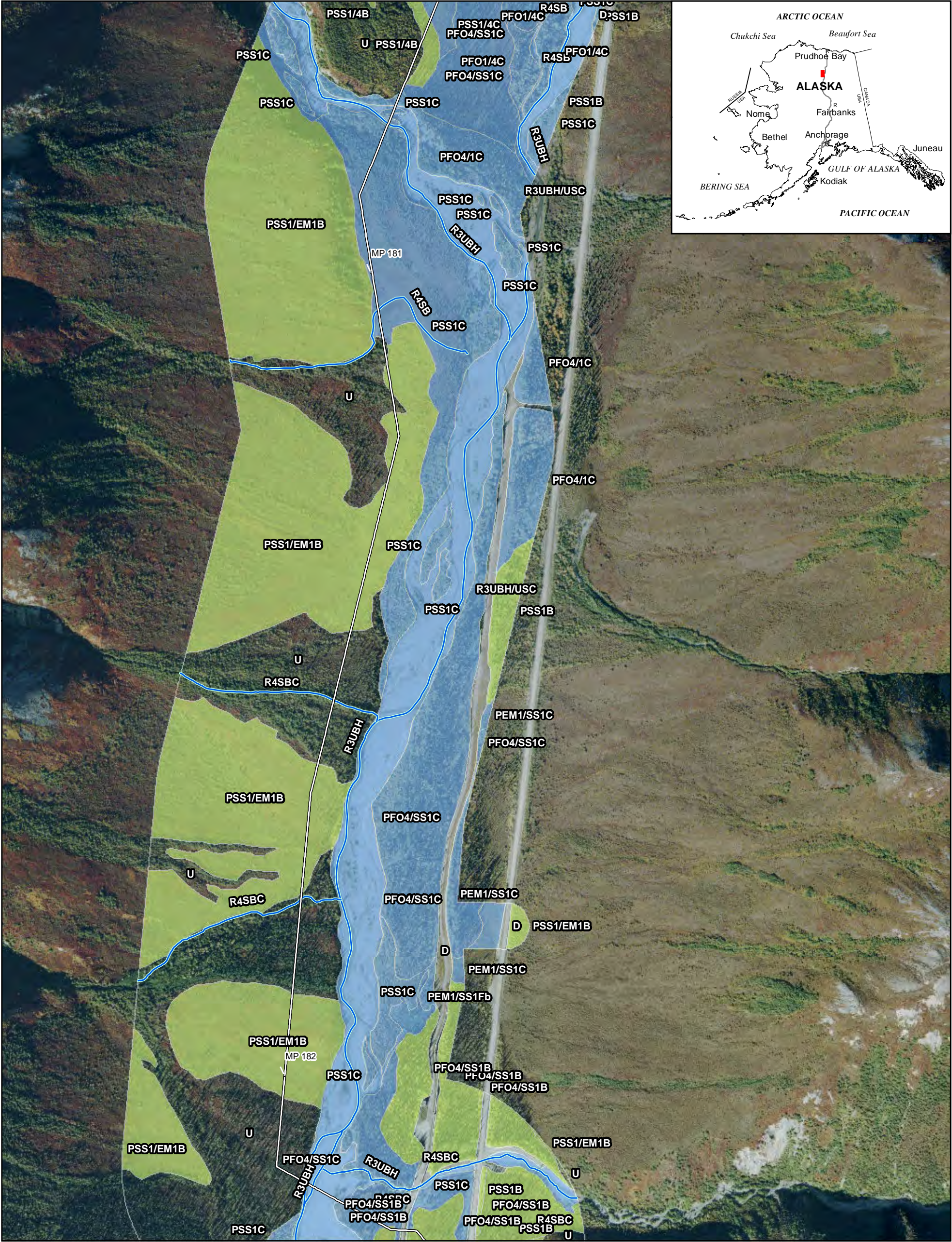
300

Feet

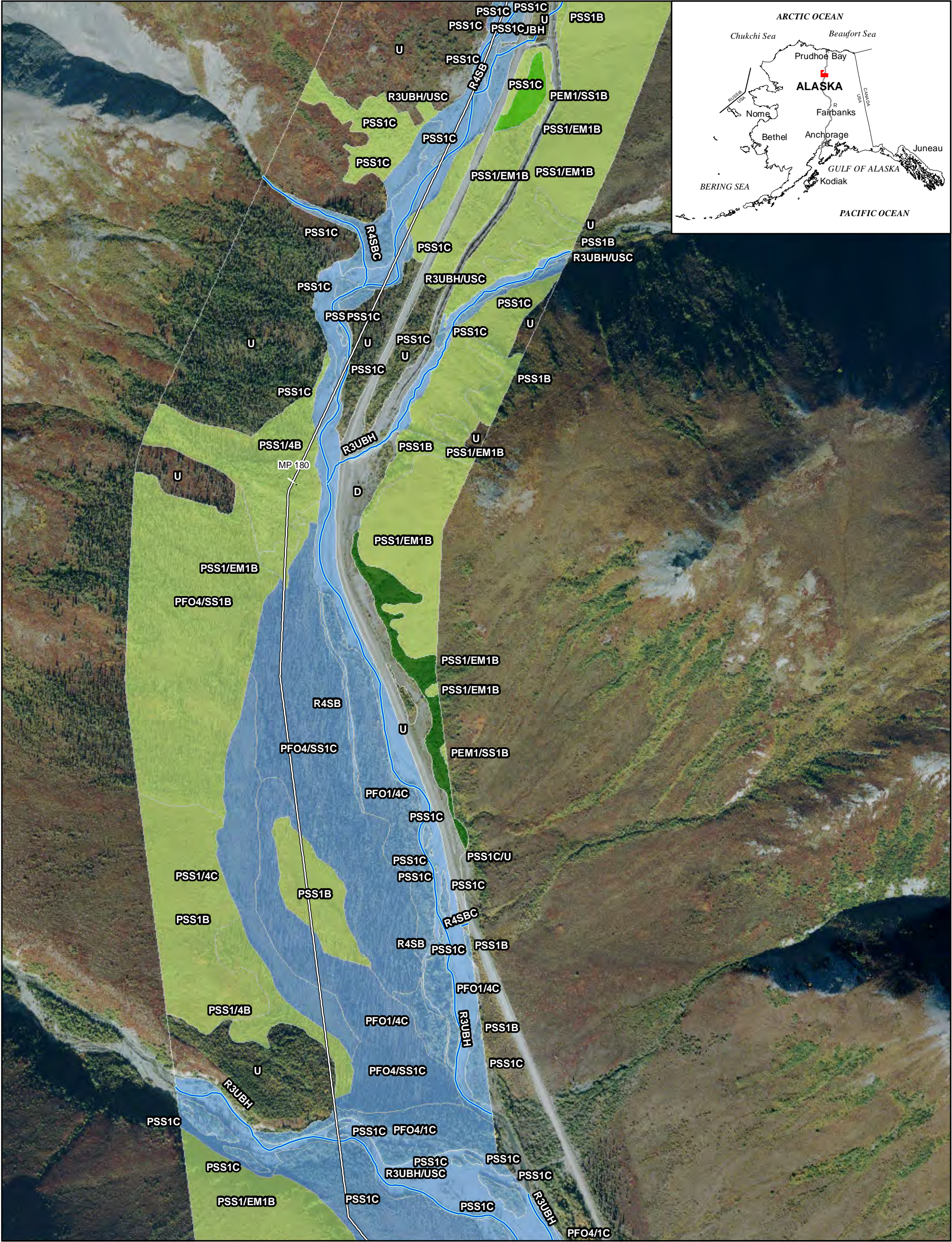
Meters

ALASKA LNG				ALASKA LNG 2015 WETLAND MAPPING						
<div>NOTES: Produced by Alaska LNG team. The information used to create this product is based on the collected data on the date of issue; it is considered reliable only at the scale at which the data was created and the scale at which the map was published. This drawing is solely prepared for use by the contractual Alaska LNG team partners and the Alaska LNG team assumes no liability to any other party for any representations contained in these drawings. This map must be printed/viewed at full scale (100%) in order for the scale to remain correct.</div>				<div>DRAWN ICS</div>	PROJECTION					
				<div>CHECK</div>	DATUM					
				<div>DESIGN TCS</div>	CONTRACTOR NAME					
				<div>APPR</div>	MAP NUMBER					
AK 4				AECOM ALASKA						
NAD83				Page 524 of 755						
SCALE				REV.						
1:7,200				A						
DATE				PROJECT NUMBER						
23 Nov 2015				26221392						
ORIG. PAGE SIZE				11 X 17						

I:\26221\63 SCL\NG Studies\10 - Geospatial\10.06 - MXD\2015 Reporting\2015 Wetlands Mapbook.mxd



</



LEGEND

HGM Class

Flat

Depressional

Slope

Estuarine Fringe

Lacustrine Fringe

Riverine

N/A

Mapped Streams

2015 Field Data

Wetland

Vegetation

Observation

Pre-FEED Rev B with Mile Post

02505007501,000

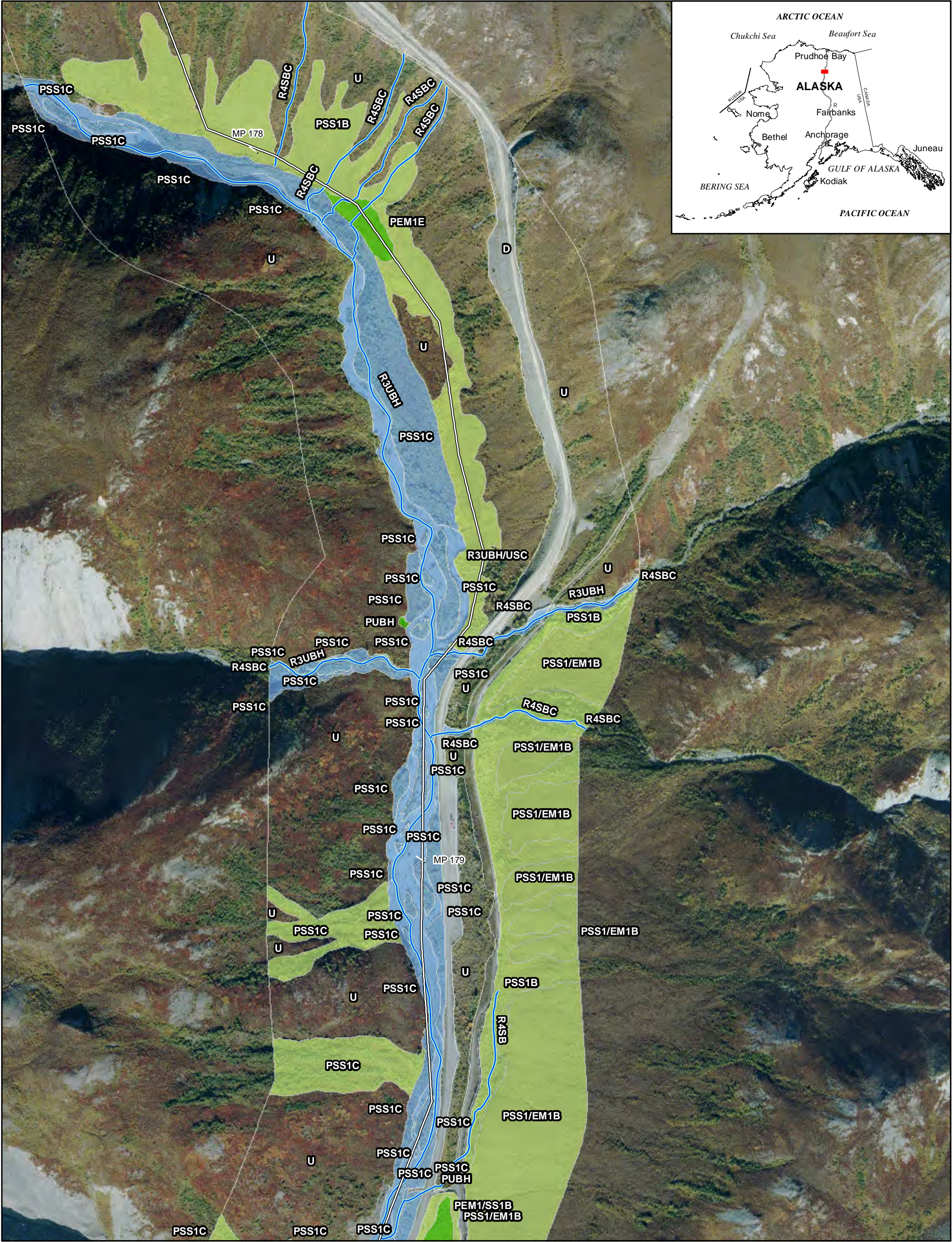
0100200300

Feet

Meters

ALASKA LNG				ALASKA LNG 2015 WETLAND MAPPING			
<div>NOTES: Produced by Alaska LNG team. The information used to create this product is based on the collected data on the date of issue; it is considered reliable only at the scale at which the data was created and the scale at which the map was published. This drawing is solely prepared for use by the contractual Alaska LNG team partners and the Alaska LNG team assumes no liability to any other party for any representations contained in these drawings. This map must be printed/viewed at full scale (100%) in order for the scale to remain correct.</div>				<div>DRAWN ICS</div>	PROJECTION		
				<div>CHECK</div>	AK 4		
				<div>DESIGN TCS</div>	NAD83		
				<div>APPR.</div>	CONTRACTOR NAME		
				AECOM ALASKA			MAP NUMBER
				1:7,200			Page 526 of 755
				23 Nov 2015			REV.
				26221392			A
				11 X 17			

I:\26221\63 SCL\NG Studies\10 - Geospatial\10.06 - MXD\2015 Reporting\2015 Wetlands Mapbook.mxd



LEGEND

HGM Class

Flat

Depressional

Slope

Estuarine Fringe

Lacustrine Fringe

Riverine

N/A

Mapped Streams

2015 Field Data

Wetland

Vegetation

Observation

Pre-FEED Rev B with Mile Post

02505007501,000

0100200300

Feet

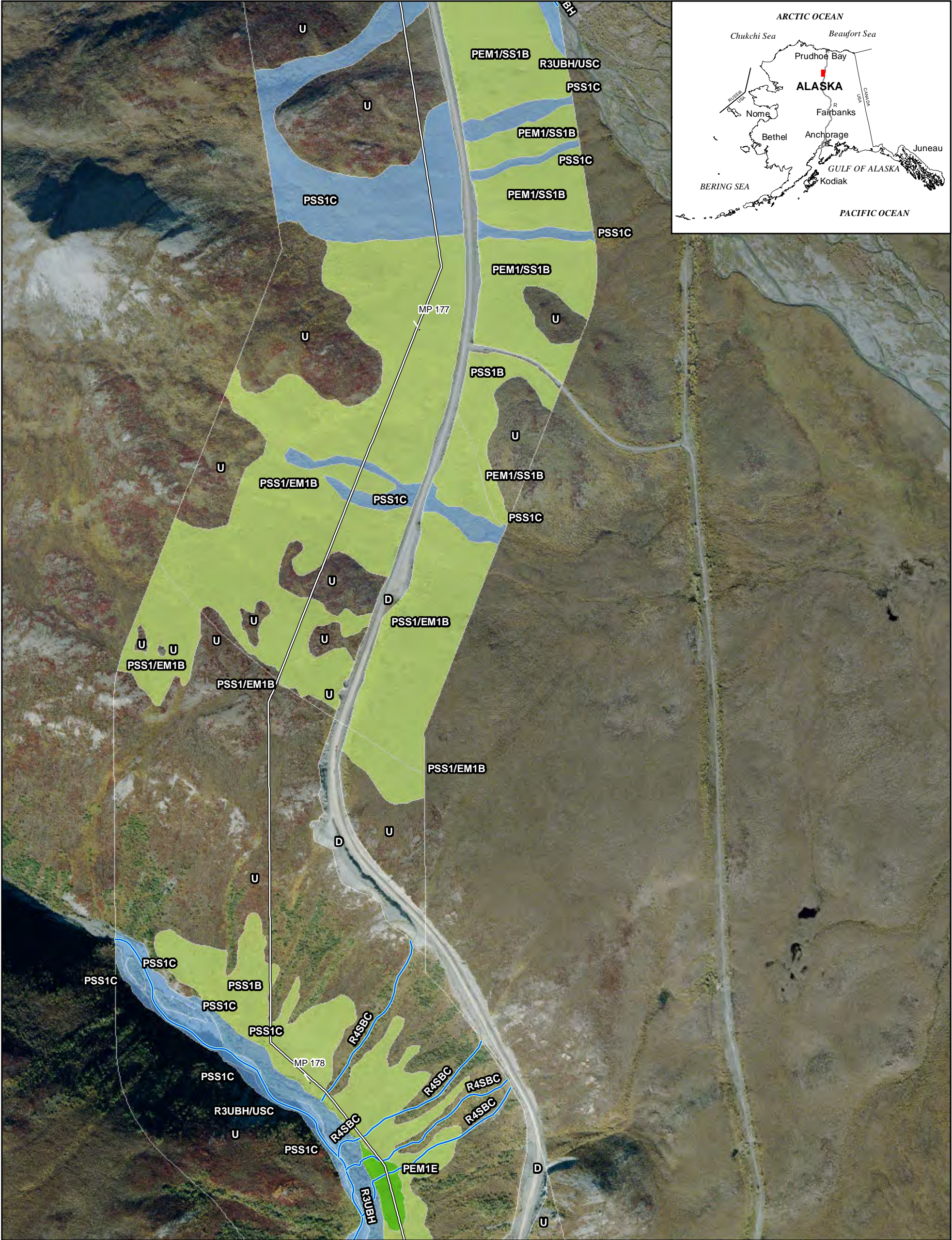
Meters

+

+

ALASKA LNG				ALASKA LNG 2015 WETLAND MAPPING						
<div>NOTES: Produced by Alaska LNG team. The information used to create this product is based on the collected data on the date of issue; it is considered reliable only at the scale at which the data was created and the scale at which the map was published. This drawing is solely prepared for use by the contractual Alaska LNG team partners and the Alaska LNG team assumes no liability to any other party for any representations contained in these drawings. This map must be printed/viewed at full scale (100%) in order for the scale to remain correct.</div>				<div>DRAWN</div> <div>ICS</div>	PROJECTION					
				<div>CHECK</div> <div></div>	DATUM					
				<div>DESIGN</div> <div>TCS</div>	CONTRACTOR NAME					
				<div>APPR.</div> <div></div>	MAP NUMBER					
AK 4				AECOM ALASKA						
SCALE				REV.						
1:7,200				Page 527 of 755						
DATE				A						
23 Nov 2015										
PROJECT NUMBER										
26221392										
ORIG. PAGE SIZE										
11 X 17										

I:\26221\63 SCLNG Studies\10 - Geospatial\10.06 - MXD\2015 Reporting\2015 Wetlands Mapbook.mxd



LEGEND

HGM Class

Flat

Depressional

Slope

Estuarine Fringe

Lacustrine Fringe

Riverine

N/A

Mapped Streams

2015 Field Data

Wetland

Vegetation

Observation

Pre-FEED Rev B with Mile Post

02505007501,000

0100200300

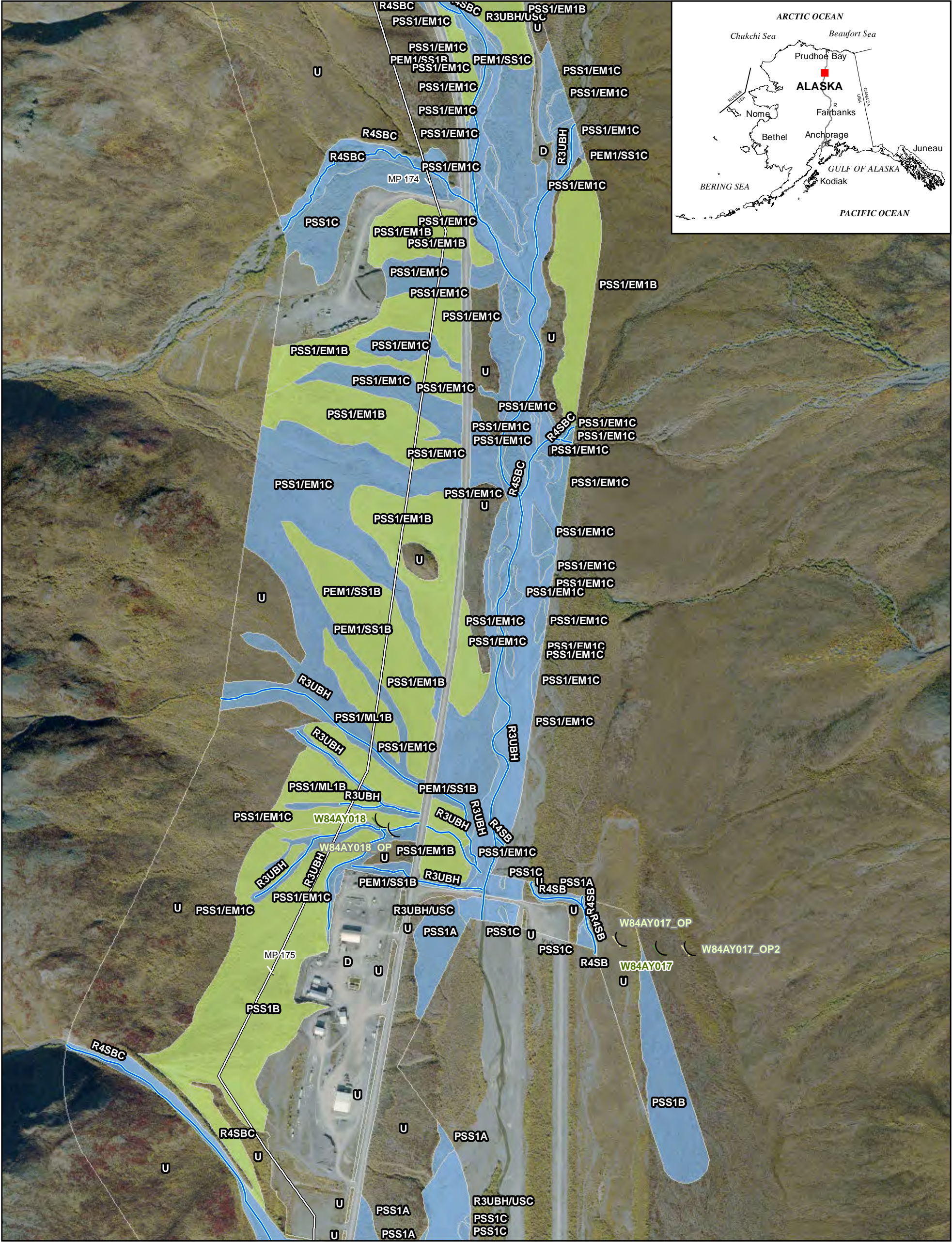
Feet

Meters

X

ALASKA LNG				ALASKA LNG 2015 WETLAND MAPPING						
<div>NOTES: Produced by Alaska LNG team. The information used to create this product is based on the collected data on the date of issue; it is considered reliable only at the scale at which the data was created and the scale at which the map was published. This drawing is solely prepared for use by the contractual Alaska LNG team partners and the Alaska LNG team assumes no liability to any other party for any representations contained in these drawings. This map must be printed/viewed at full scale (100%) in order for the scale to remain correct.</div>				<div>DRAWN</div> ICS	PROJECTION					
				<div>CHECK</div>	DATUM					
				<div>DESIGN</div> TCS	CONTRACTOR NAME					
				<div>APPR.</div>	MAP NUMBER					
AK 4				AECOM ALASKA						
SCALE				REV.						
1:7,200				Page 528 of 755						
DATE				A						
23 Nov 2015										
PROJECT NUMBER										
26221392										
ORIG. PAGE SIZE										
11 X 17										

I:\26221\63 SCL\NG Studies\10 - Geospatial\10.06 - MXD\2015 Reporting\2015 - Wetlands - Mapbook.mxd



LEGEND

HGM Class

- Flat
- Depressional
- Slope
- Estuarine Fringe

- Lacustrine Fringe
- Riverine
- N/A
- Mapped Streams

2015 Field Data

- Wetland
- Vegetation
- Observation

- Pre-FEED Rev B with Mile Post

02505007501,000

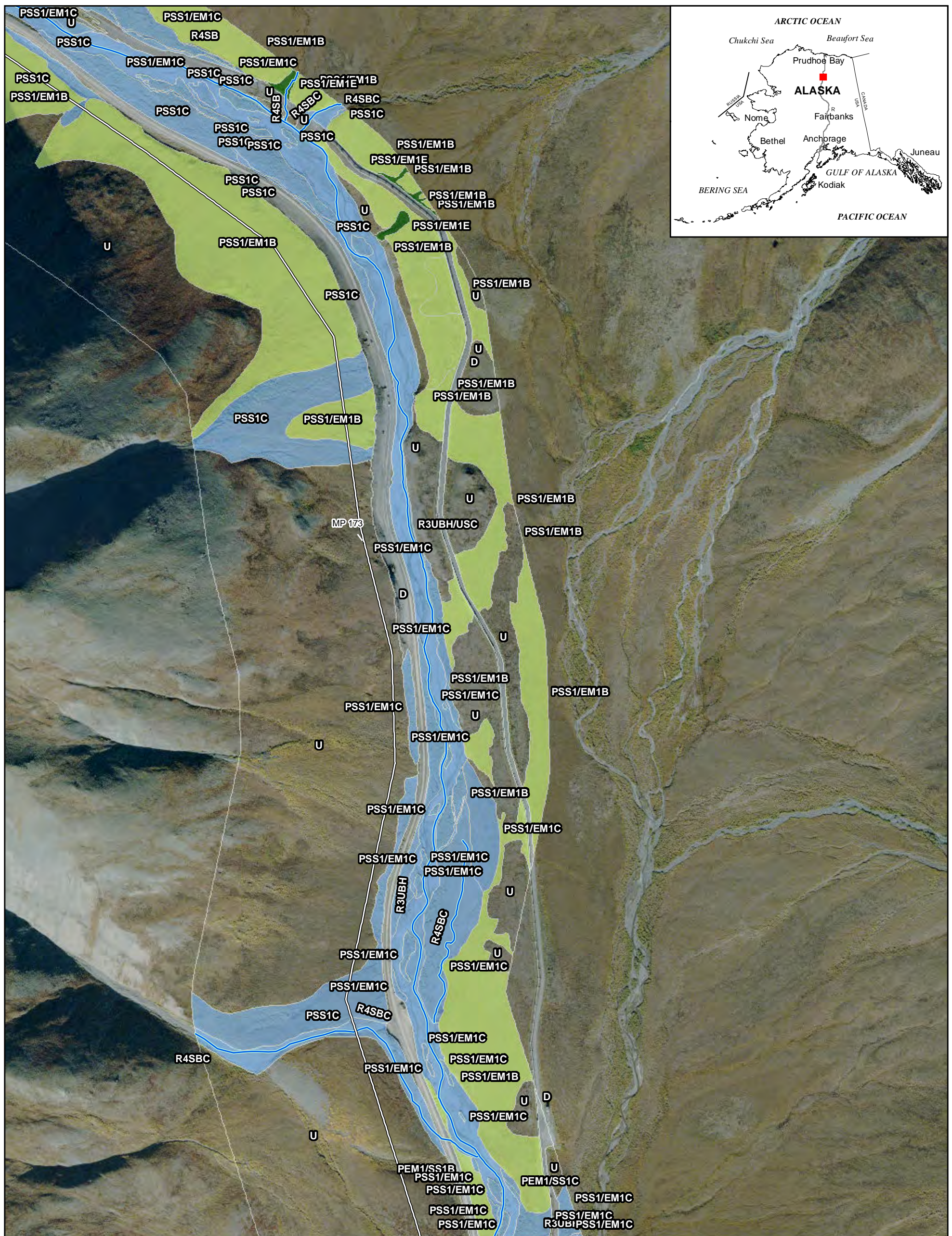
0100200300

Feet

Meters

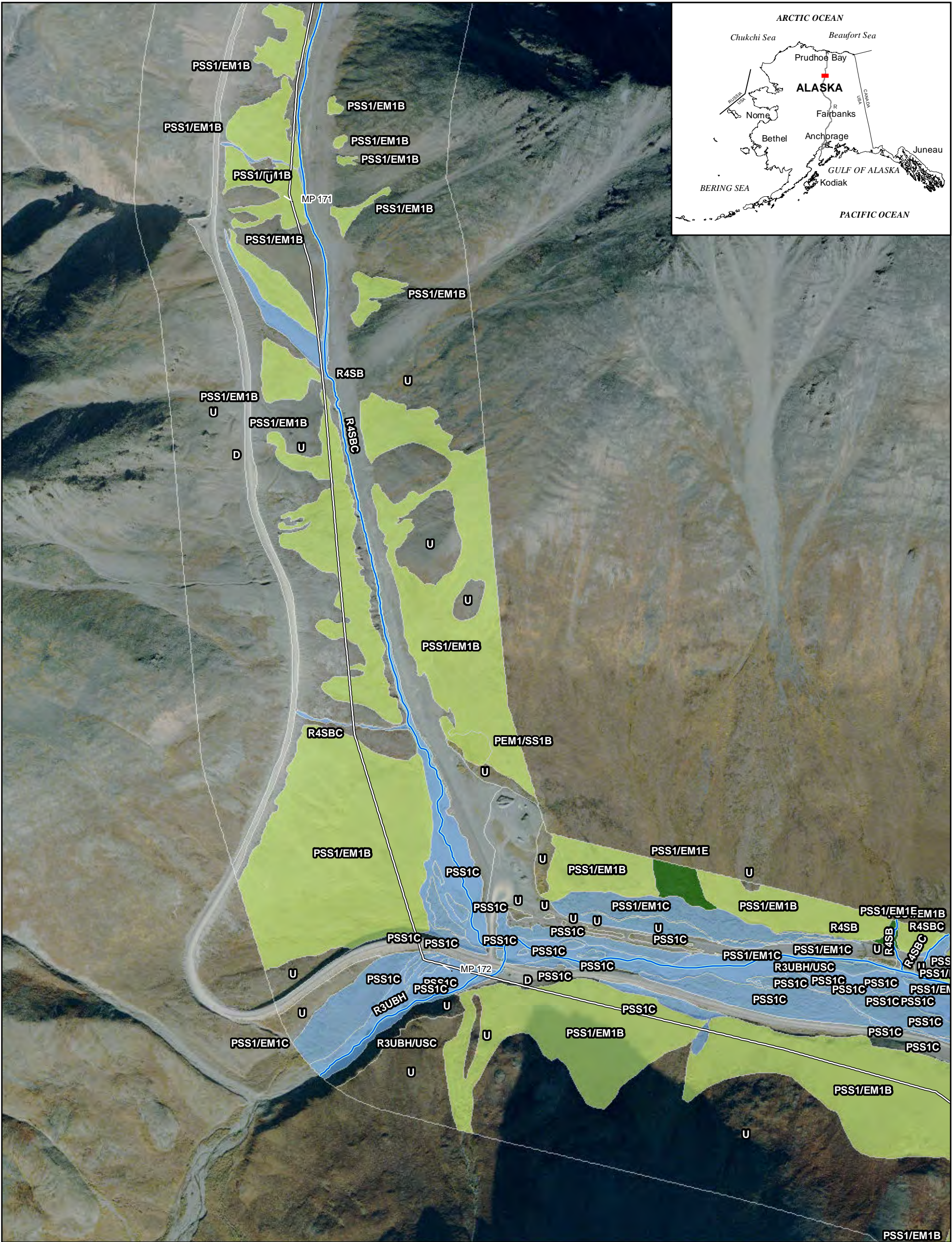
ALASKA LNG				ALASKA LNG 2015 WETLAND MAPPING			
<div>NOTES: Produced by Alaska LNG team. The information used to create this product is based on the collected data on the date of issue; it is considered reliable only at the scale at which the data was created and the scale at which the map was published. This drawing is solely prepared for use by the contractual Alaska LNG team partners and the Alaska LNG team assumes no liability to any other party for any representations contained in these drawings. This map must be printed/viewed at full scale (100%) in order for the scale to remain correct.</div>				<div>DRAWN ICS</div>	PROJECTION		
				<div>CHECK</div>	AK 4		
				<div>DESIGN TCS</div>	NAD83		
				<div>APPR</div>	AECOM ALASKA		
					MAP NUMBER		REV.
					Page 530 of 755		A
					SCALE		DATE
					1:7,200		23 Nov 2015
					PROJECT NUMBER		ORIG. PAGE SIZE
					26221392		11 X 17

I:\26221\63 SCLNG Studies\10 - Geospatial\10.06 - MXD\2015 Reporting\2015 - Wetlands - Mapbook.mxd



LEGEND

11 X 17



LEGEND

HGM Class

- Flat
- Depressional
- Slope
- Estuarine Fringe

- Lacustrine Fringe
- Riverine
- N/A
- Mapped Streams

2015 Field Data

- Wetland
- Vegetation
- Observation

- Pre-FEED Rev B with Mile Post

02505007501,000

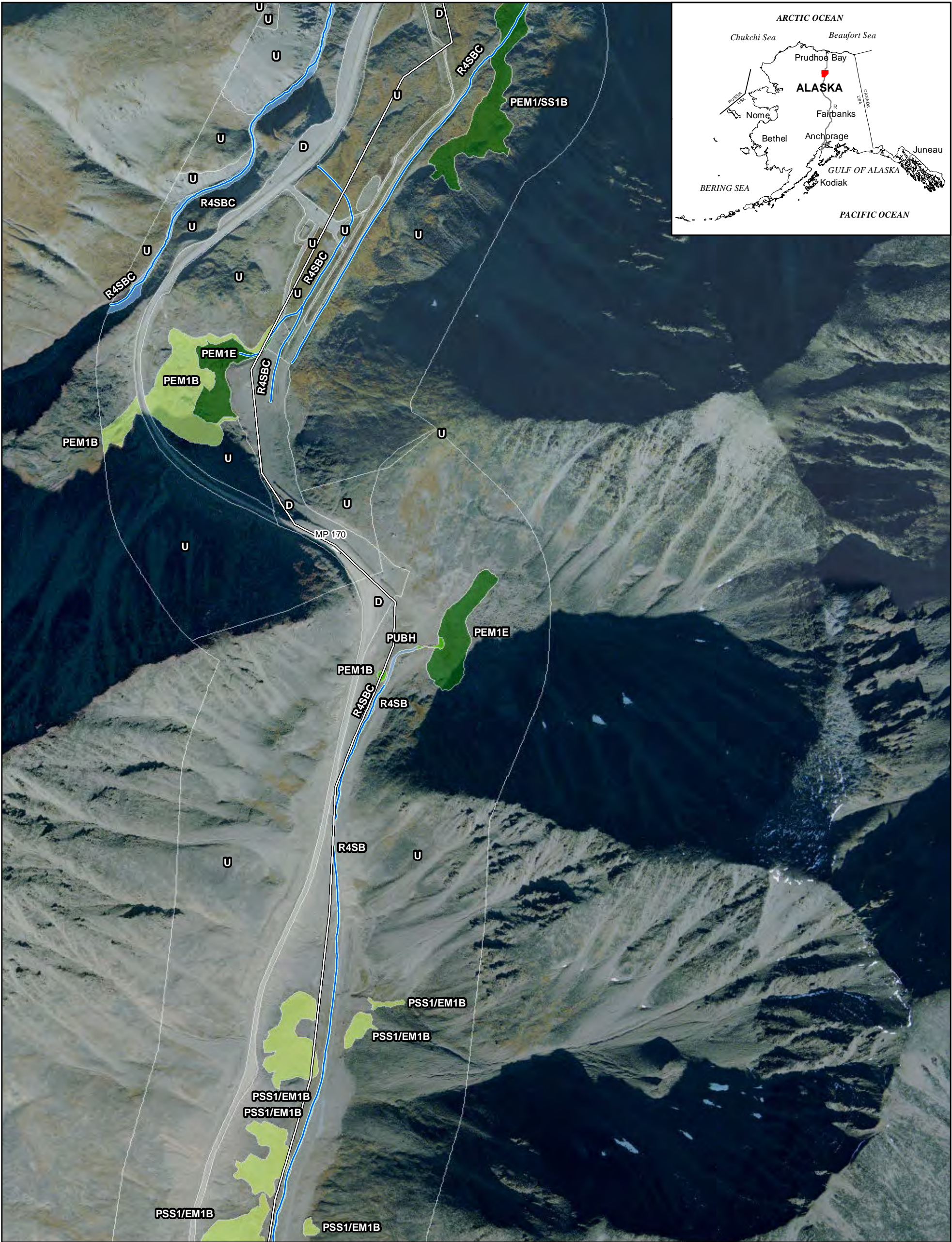
0100200300

Feet

Meters

ALASKA LNG				ALASKA LNG 2015 WETLAND MAPPING			
<div>NOTES: Produced by Alaska LNG team. The information used to create this product is based on the collected data on the date of issue; it is considered reliable only at the scale at which the data was created and the scale at which the map was published. This drawing is solely prepared for use by the contractual Alaska LNG team partners and the Alaska LNG team assumes no liability to any other party for any representations contained in these drawings. This map must be printed/viewed at full scale (100%) in order for the scale to remain correct.</div>				<div>DRAWN ICS</div>	PROJECTION		
				<div>CHECK</div>	AK 4		
				<div>DESIGN TCS</div>	NAD83		
				<div>APPR</div>	CONTRACTOR NAME		
					AECOM ALASKA		
					MAP NUMBER		
					Page 532 of 755		
					REV.		
					A		
					SCALE		
					1:7,200		
					DATE		
					23 Nov 2015		
					PROJECT NUMBER		
					26221392		
					ORIG. PAGE SIZE		
					11 X 17		

I:\26221\63 SCLNG Studies\10 - Geospatial\10.06 - MXD\2015 Reporting\2015 Wetlands Mapbook.mxd



Flat

Depressional

Slope

Estuarine Fringe

Lacustrine Fringe

Riverine

N/A

Mapped Streams

Wetland

Vegetation

Observation

2015 Field Data

Pre-FEED Rev B with Mile Post

0

250

500

750

1,000

0

100

200

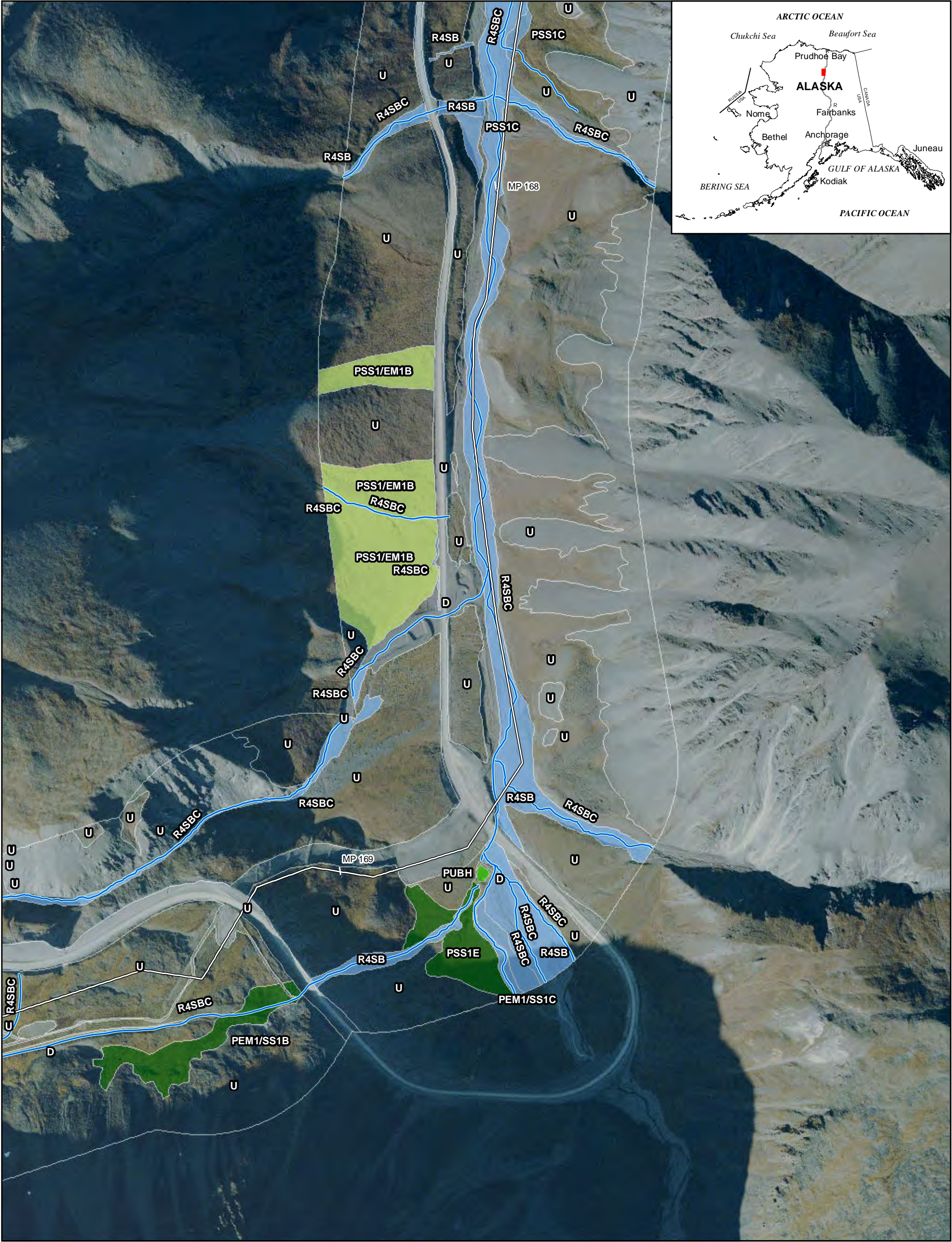
300

Feet

Meters

ALASKA LNG				ALASKA LNG 2015 WETLAND MAPPING						
<div>NOTES: Produced by Alaska LNG team. The information used to create this product is based on the collected data on the date of issue; it is considered reliable only at the scale at which the data was created and the scale at which the map was published. This drawing is solely prepared for use by the contractual Alaska LNG team partners and the Alaska LNG team assumes no liability to any other party for any representations contained in these drawings. This map must be printed/viewed at full scale (100%) in order for the scale to remain correct.</div>				<div>DRAWN ICS</div>	PROJECTION					
				<div>CHECK</div>	DATUM					
				<div>DESIGN TCS</div>	CONTRACTOR NAME					
				<div>APPR</div>	MAP NUMBER					
AK 4				AECOM ALASKA						
NAD83				Page 533 of 755						
SCALE				REV.						
1:7,200				A						
DATE				PROJECT NUMBER						
23 Nov 2015				26221392						
ORIG. PAGE SIZE				11 X 17						

I:\26221\63 SCL\NG Studies\10 - Geospatial\10.06 - MXD\2015 Reporting\2015 - Wetlands - Mapbook.mxd



Flat

Depressional

Slope

Estuarine Fringe

Lacustrine Fringe

Riverine

N/A

Mapped Streams

Wetland

Vegetation

Observation

2015 Field Data

Pre-FEED Rev B with Mile Post

0

250

500

750

1,000

0

100

200

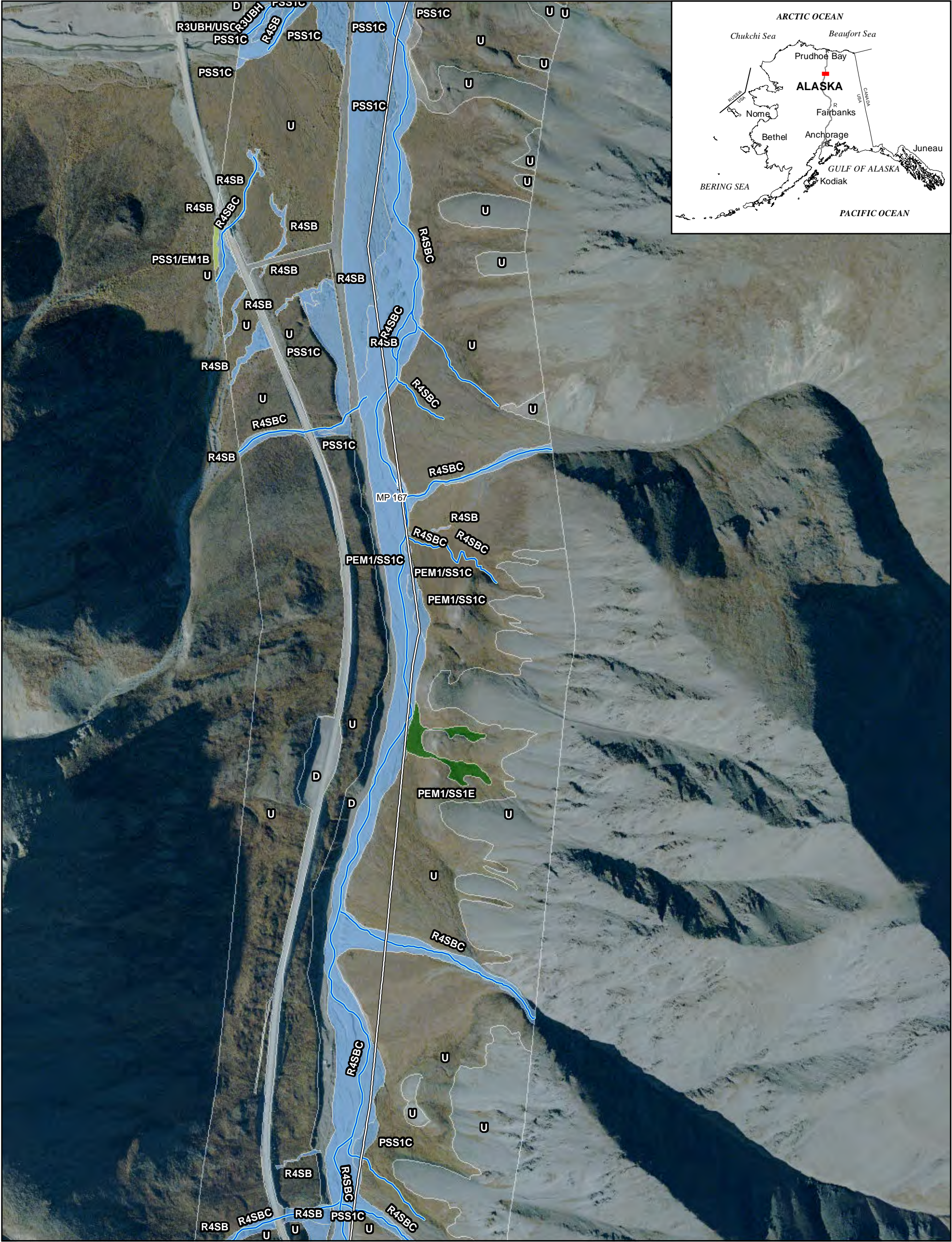
300

Feet

Meters

ALASKA LNG				ALASKA LNG 2015 WETLAND MAPPING			
<div>NOTES: Produced by Alaska LNG team. The information used to create this product is based on the collected data on the date of issue; it is considered reliable only at the scale at which the data was created and the scale at which the map was published. This drawing is solely prepared for use by the contractual Alaska LNG team partners and the Alaska LNG team assumes no liability to any other party for any representations contained in these drawings. This map must be printed/viewed at full scale (100%) in order for the scale to remain correct.</div>				<div>DRAWN ICS</div>	PROJECTION		
				<div>CHECK</div>	DATUM		
				<div>DESIGN TCS</div>	CONTRACTOR NAME		
				<div>APPR</div>	MAP NUMBER		
				AK 4	NAD83	AECOM ALASKA	
				SCALE	DATE	PROJECT NUMBER	REV.
				1:7,200	23 Nov 2015	26221392	A
				ORIG. PAGE SIZE		Page 534 of 755	
						11 X 17	

I:\26221\63 SCLNG Studies\10 - Geospatial\10.06 - MXD\2015 Reporting\2015 Wetlands Mapbook.mxd



Flat

Depressional

Slope

Estuarine Fringe

Lacustrine Fringe

Riverine

N/A

Mapped Streams

Wetland

Vegetation

Observation

2015 Field Data

Pre-FEED Rev B with Mile Post

0

250

500

750

1,000

0

100

200

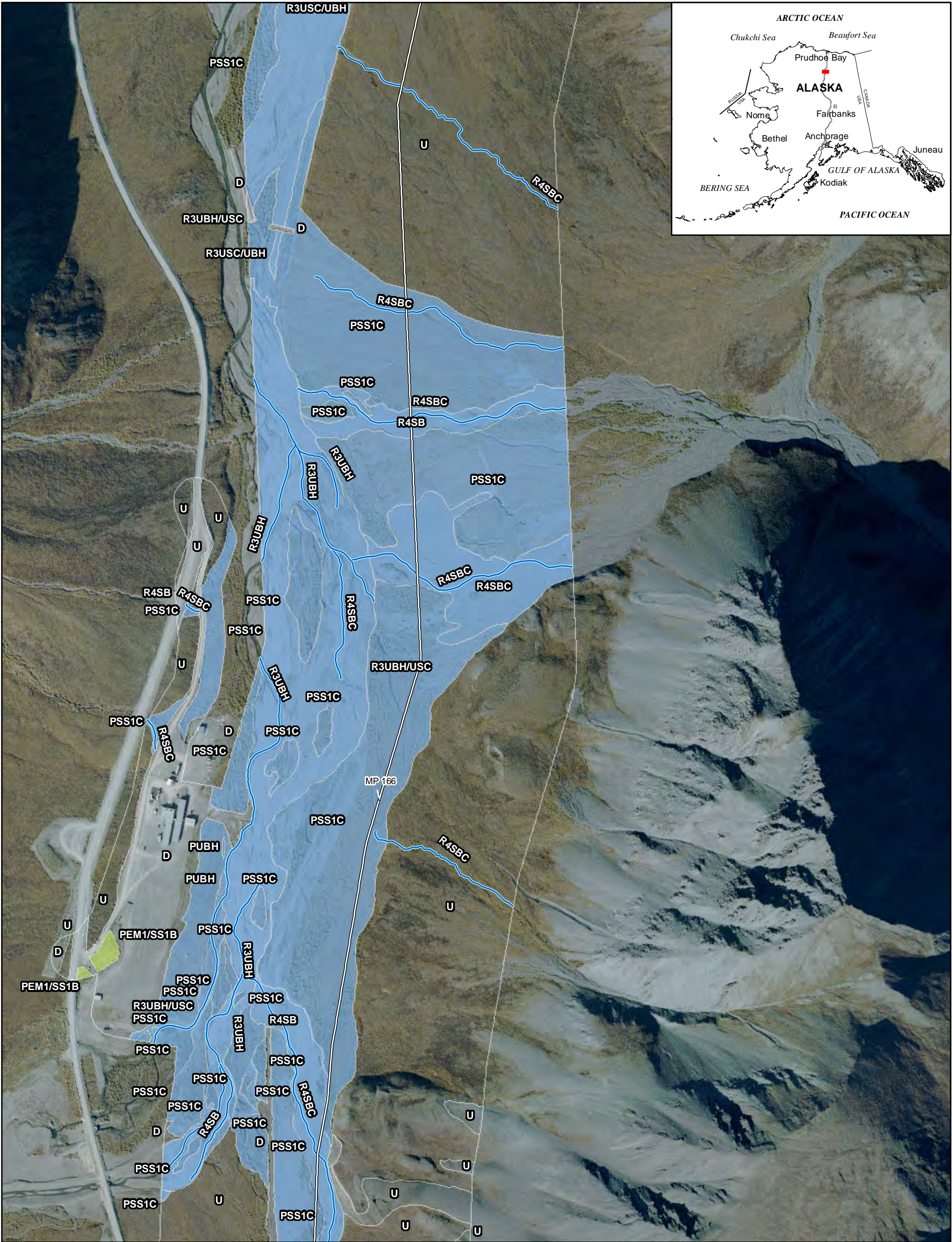
300

Feet

Meters

ALASKA LNG				ALASKA LNG 2015 WETLAND MAPPING			
<div>NOTES: Produced by Alaska LNG team. The information used to create this product is based on the collected data on the date of issue; it is considered reliable only at the scale at which the data was created and the scale at which the map was published. This drawing is solely prepared for use by the contractual Alaska LNG team partners and the Alaska LNG team assumes no liability to any other party for any representations contained in these drawings. This map must be printed/viewed at full scale (100%) in order for the scale to remain correct.</div>				<div>DRAWN</div> <div>ICS</div>	PROJECTION		
				<div>CHECK</div>	AK 4		
				<div>DESIGN</div> <div>TCS</div>	NAD83		
				<div>APPR.</div>	CONTRACTOR NAME		
					AECOM ALASKA		
					MAP NUMBER		
					Page 535 of 755		
					REV.		
					A		
					SCALE		
					1:7,200		
					DATE		
					23 Nov 2015		
					PROJECT NUMBER		
					26221392		
					ORIG. PAGE SIZE		
					11 X 17		

I:\26221\63 SCLNG Studies\10 - Geospatial\10.06 - MXD\2015 Reporting\2015 - Wetlands Mapbook.mxd



LEGEND

HGM Class

Flat

Depressional

Slope

Estuarine Fringe

Lacustrine Fringe

Riverine

N/A

Mapped Streams

2015 Field Data

Wetland

Vegetation

Observation

Pre-FEED Rev B with Mile Post

02505007501000

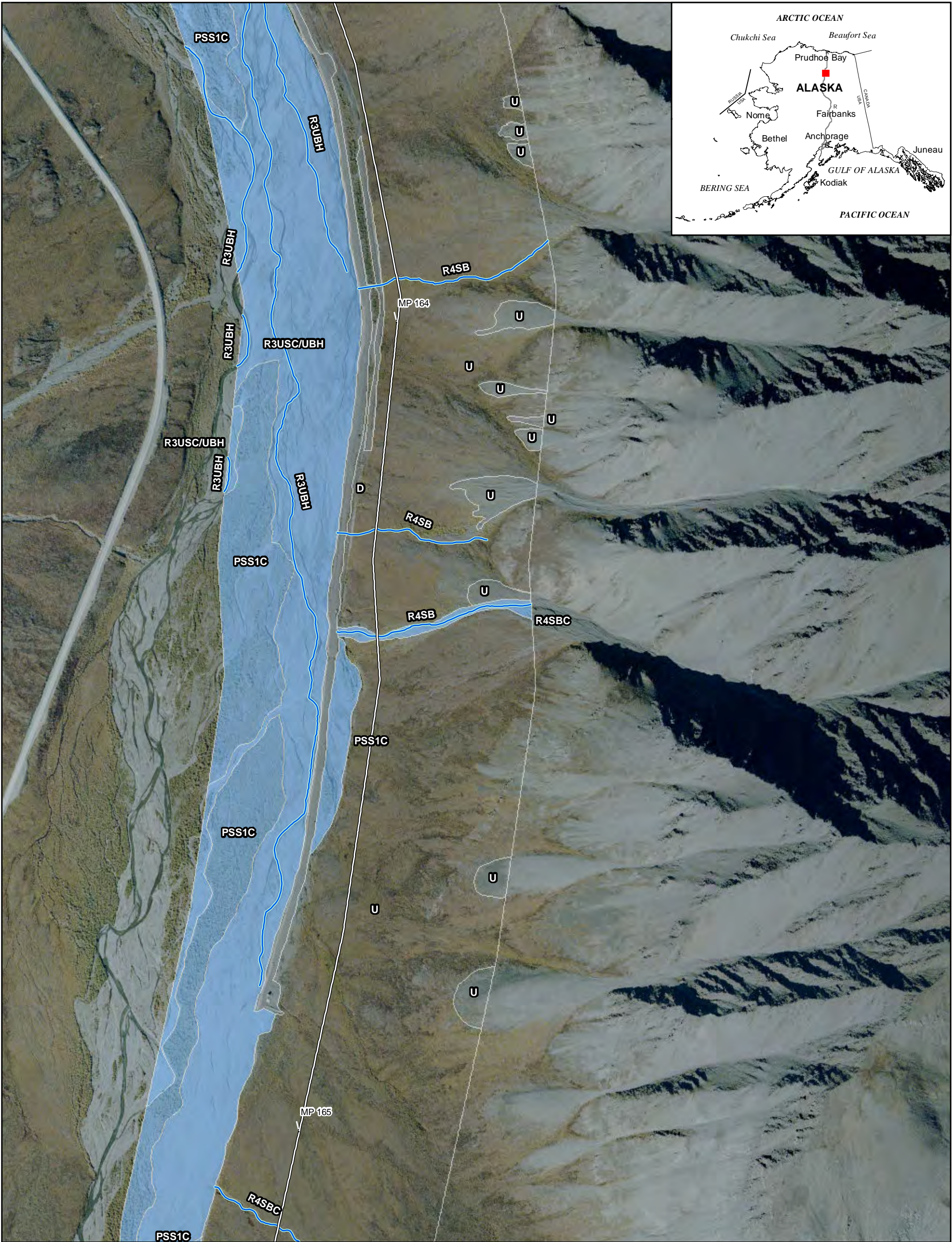
0100200300

Feet

Meters

ALASKA LNG				ALASKA LNG 2015 WETLAND MAPPING						
<div>NOTES: Produced by Alaska LNG team. The information used to create this product is based on the collected data on the date of issue; it is considered reliable only at the scale at which the data was created and the scale at which the map was published. This drawing is solely prepared for use by the contractual Alaska LNG team partners and the Alaska LNG team assumes no liability to any other party for any representations contained in these drawings. This map must be printed/viewed at full scale (100%) in order for the scale to remain correct.</div>				<div>DRAWN ICS</div>	PROJECTION					
				<div>CHECK</div>	DATUM					
				<div>DESIGN TCS</div>	CONTRACTOR NAME					
				<div>APPR</div>	MAP NUMBER					
AK 4				AECOM ALASKA						
1:7,200				Page 536 of 755						
23 Nov 2015				REV. A						
26221392				11 X 17						

I:\26221\63 SCL\NG Studies\10 - Geospatial\10.06 - MXD\2015 Reporting\2015 Wetlands Mapbook.mxd



Flat

Depressional

Slope

Estuarine Fringe

Lacustrine Fringe

Riverine

N/A

Mapped Streams

Wetland

Vegetation

Observation

2015 Field Data

Pre-FEED Rev B with Mile Post

0

250

500

750

1,000

0

100

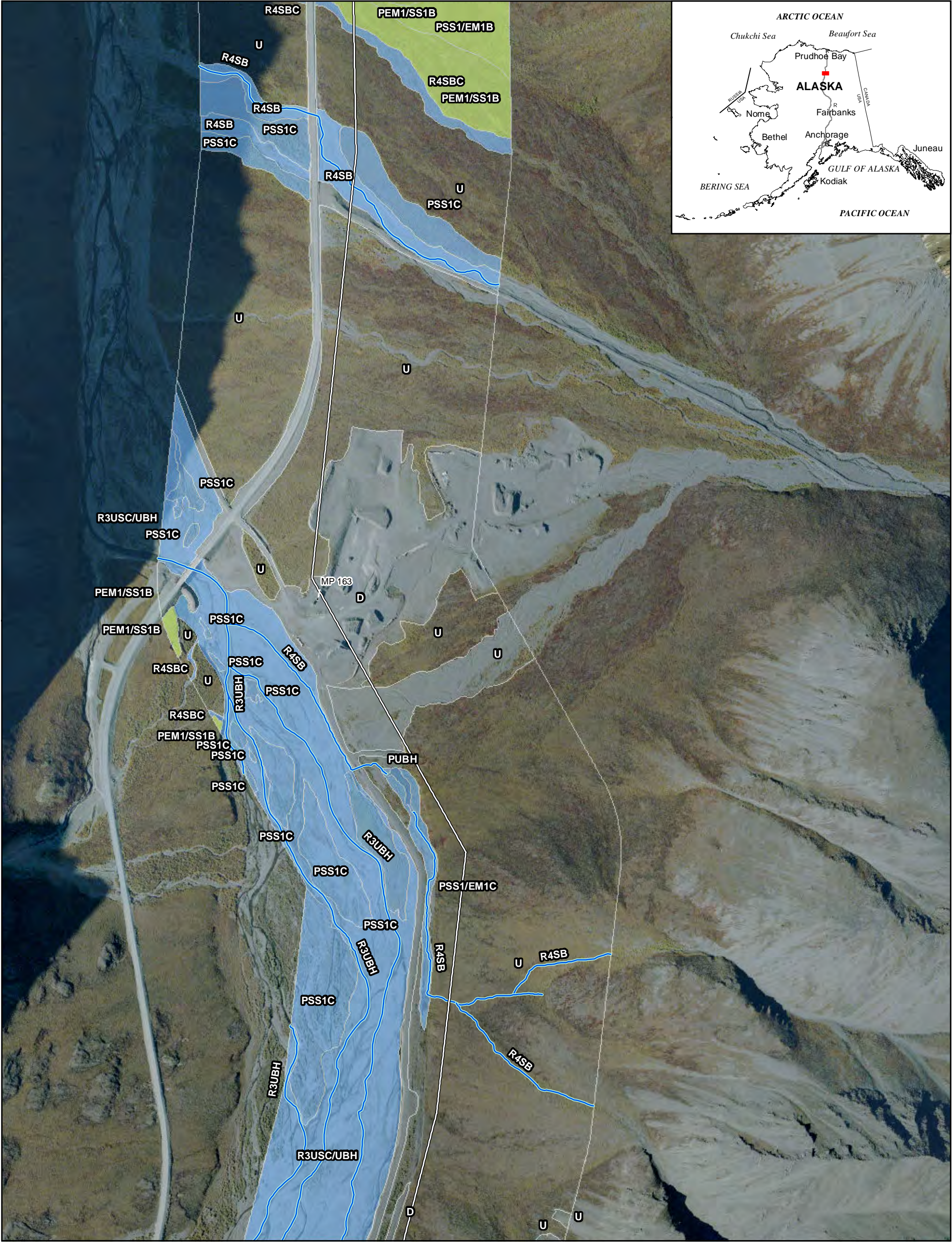
200

300

Feet

Meters

ALASKA LNG				ALASKA LNG 2015 WETLAND MAPPING			
<div>NOTES: Produced by Alaska LNG team. The information used to create this product is based on the collected data on the date of issue; it is considered reliable only at the scale at which the data was created and the scale at which the map was published. This drawing is solely prepared for use by the contractual Alaska LNG team partners and the Alaska LNG team assumes no liability to any other party for any representations contained in these drawings. This map must be printed/viewed at full scale (100%) in order for the scale to remain correct.</div>				<div>DRAWN</div> <div>ICS</div>	PROJECTION		
				<div>CHECK</div>	AK 4		
				<div>DESIGN</div> <div>TCS</div>	NAD83		
				<div>APPR.</div>	CONTRACTOR NAME		
					AECOM ALASKA		
					MAP NUMBER		
					Page 537 of 755		
					REV.		
					A		
					SCALE		
					1:7,200		
					DATE		
					23 Nov 2015		
					PROJECT NUMBER		
					26221392		
					ORIG. PAGE SIZE		
					11 X 17		



LEGEND

HGM Class

Flat

Depressional

Slope

Estuarine Fringe

Lacustrine Fringe

Riverine

N/A

Mapped Streams

2015 Field Data

Wetland

Vegetation

Observation

Pre-FEED Rev B with Mile Post

02505007501,000

0100200300

Feet

Meters

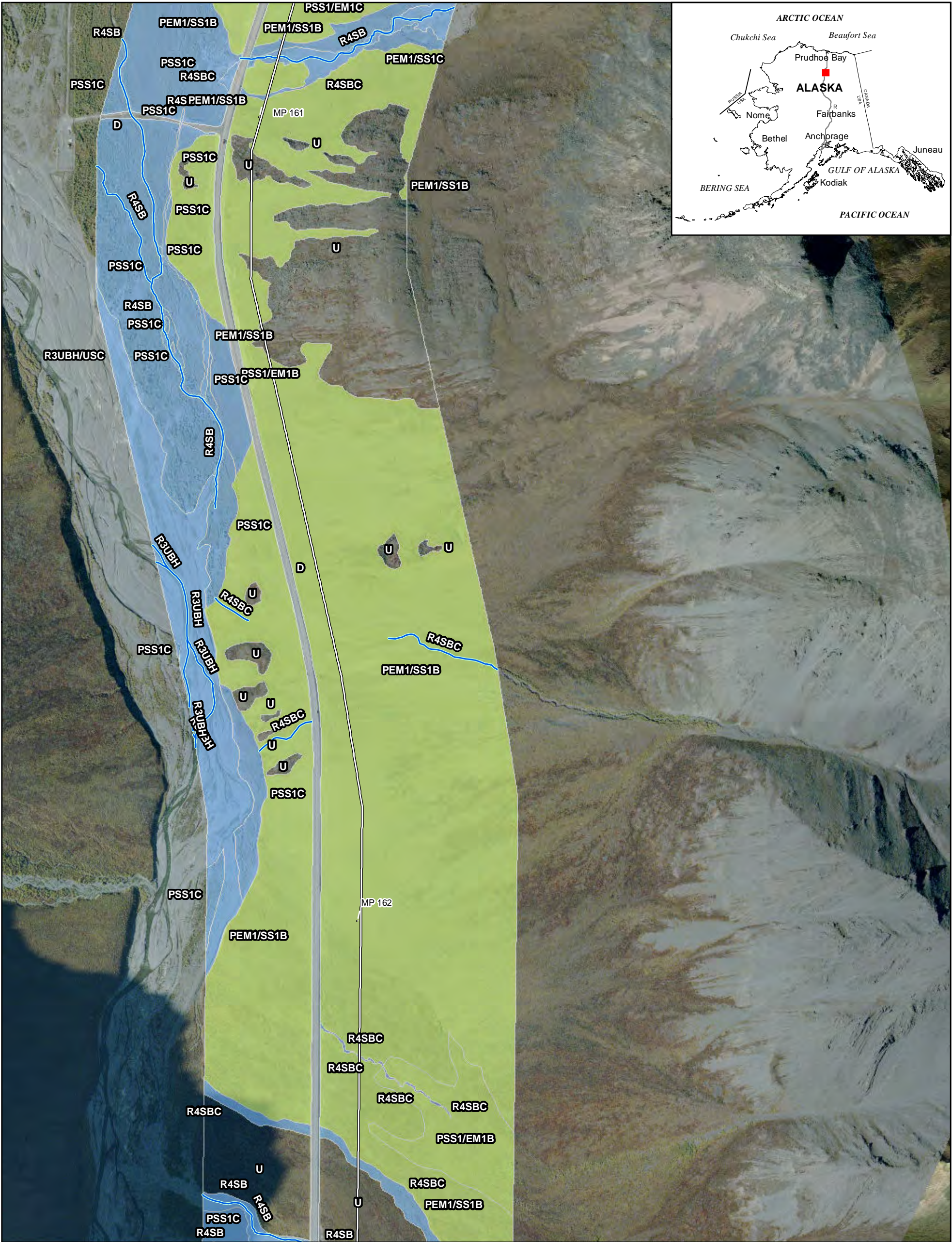
+

↑

ALASKA LNG

NOTES:
Produced by Alaska LNG team. The information used to create this product is based on the collected data on the date of issue; it is considered reliable only at the scale at which the data was created and the scale at which the map was published. This drawing is solely prepared for use by the contractual Alaska LNG team partners and the Alaska LNG team assumes no liability to any other party for any representations contained in these drawings. This map must be printed/viewed at full scale (100%) in order for the scale to remain correct.

DRAWN ICS		ALASKA LNG 2015 WETLAND MAPPING			
CHECK		PROJECTION AK 4	DATUM NAD83	CONTRACTOR NAME AECOM ALASKA	MAP NUMBER Page 538 of 755
DESIGN TCS		SCALE 1:7,200	DATE 23 Nov 2015	PROJECT NUMBER 26221392	REV. A
APPR.		ORIG. PAGE SIZE 11 X 17			



LEGEND

HGM Class

- Flat
- Depressional
- Slope
- Estuarine Fringe

- Lacustrine Fringe
- Riverine
- N/A
- Mapped Streams

2015 Field Data

- Wetland
- Vegetation
- Observation

Pre-FEED Rev B with Mile Post

02505007501,000

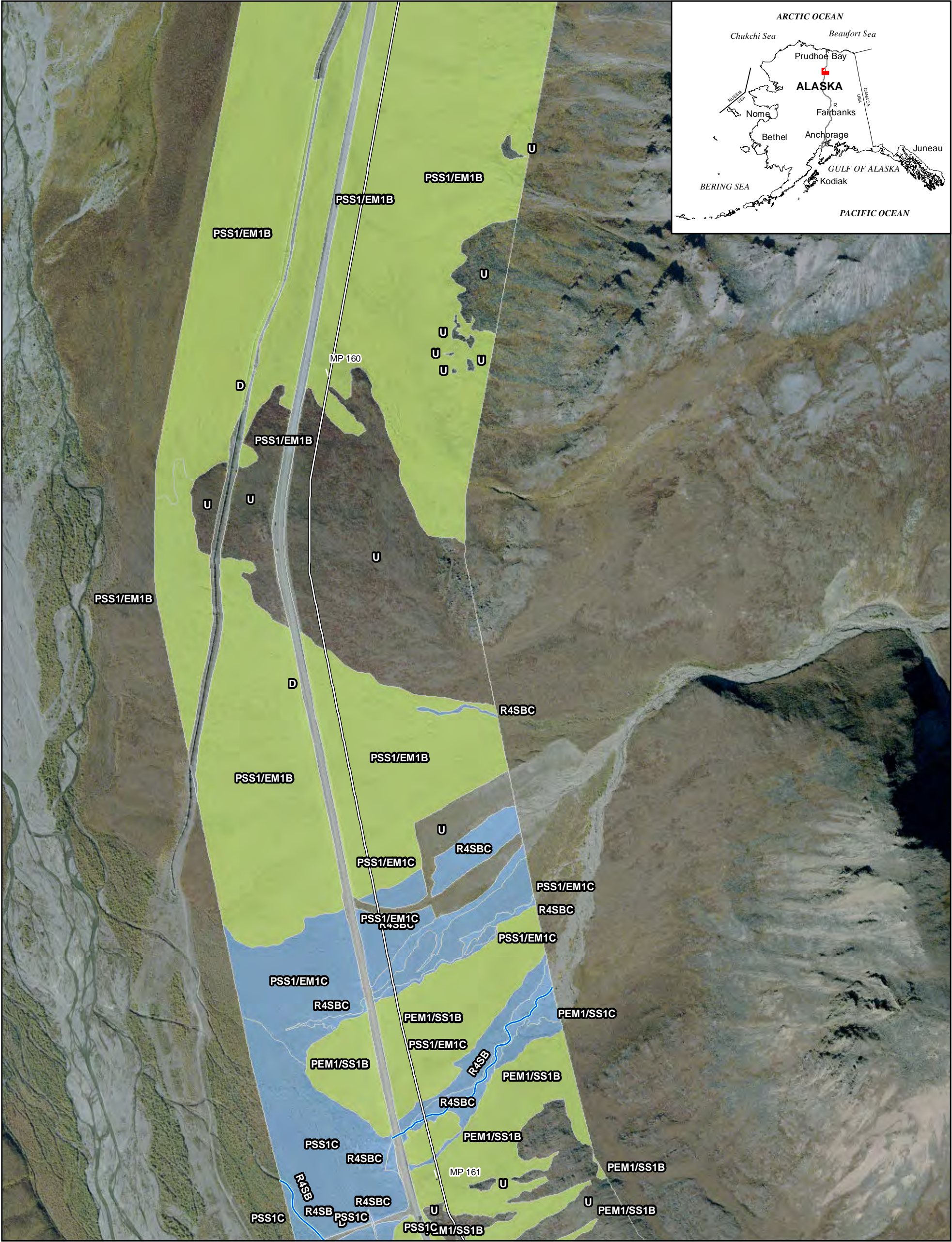
0100200300

Feet

Meters

ALASKA LNG				ALASKA LNG 2015 WETLAND MAPPING				
<p>NOTES:</p> <p>Produced by Alaska LNG team. The information used to create this product is based on the collected data on the date of issue; it is considered reliable only at the scale at which the data was created and the scale at which the map was published. This drawing is solely prepared for use by the contractual Alaska LNG team partners and the Alaska LNG team assumes no liability to any other party for any representations contained in these drawings. This map must be printed/viewed at full scale (100%) in order for the scale to remain correct.</p>	DRAWN ICS	PROJECTION		DATUM	CONTRACTOR NAME		MAP NUMBER	REV.
	CHECK	AK 4		NAD83	AECOM ALASKA		Page 539 of 755	A
	DESIGN TCS	SCALE		DATE	PROJECT NUMBER	ORIG. PAGE SIZE		
	APPR.	1:7,200		23 Nov 2015	26221392	11 X 17		

I:\26221\63 SCLNG Studies\10 - Geospatial\10.06 - MXD\2015 Reporting\2015 Wetlands Mapbook.mxd



LEGEND

HGM Class

Flat

Depressional

Slope

Estuarine Fringe

Lacustrine Fringe

Riverine

N/A

Mapped Streams

2015 Field Data

Wetland

Vegetation

Observation

Pre-FEED Rev B with Mile Post

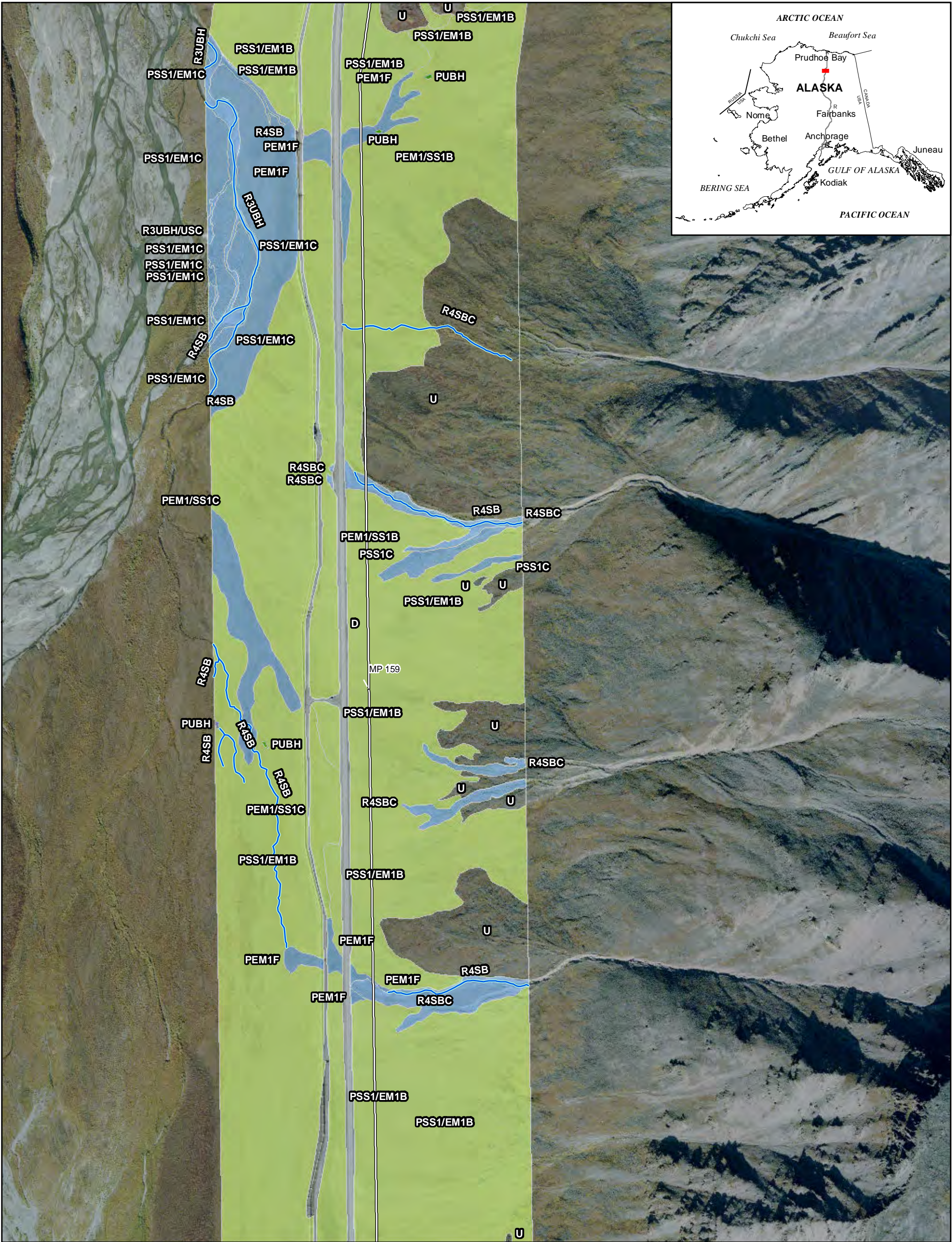
02507501000

0100200300

Feet

Meters

ALASKA LNG				ALASKA LNG 2015 WETLAND MAPPING			
<div>NOTES: Produced by Alaska LNG team. The information used to create this product is based on the collected data on the date of issue; it is considered reliable only at the scale at which the data was created and the scale at which the map was published. This drawing is solely prepared for use by the contractual Alaska LNG team partners and the Alaska LNG team assumes no liability to any other party for any representations contained in these drawings. This map must be printed/viewed at full scale (100%) in order for the scale to remain correct.</div>				<div>DRAWN ICS</div>	PROJECTION		
				<div>CHECK</div>	AK 4		
				<div>DESIGN TCS</div>	NAD83		
				<div>APPR</div>	CONTRACTOR NAME		
					AECOM ALASKA		
					MAP NUMBER		
					Page 540 of 755		
					REV.		
					A		
					SCALE		
					1:7,200		
					DATE		
					23 Nov 2015		
					PROJECT NUMBER		
					26221392		
					ORIG. PAGE SIZE		
					11 X 17		



LEGEND

HGM Class

Flat

Depressional

Slope

Estuarine Fringe

Lacustrine Fringe

Riverine

N/A

Mapped Streams

2015 Field Data

Wetland

Vegetation

Observation

Pre-FEED Rev B with Mile Post

02505007501,000

0100200300

Feet

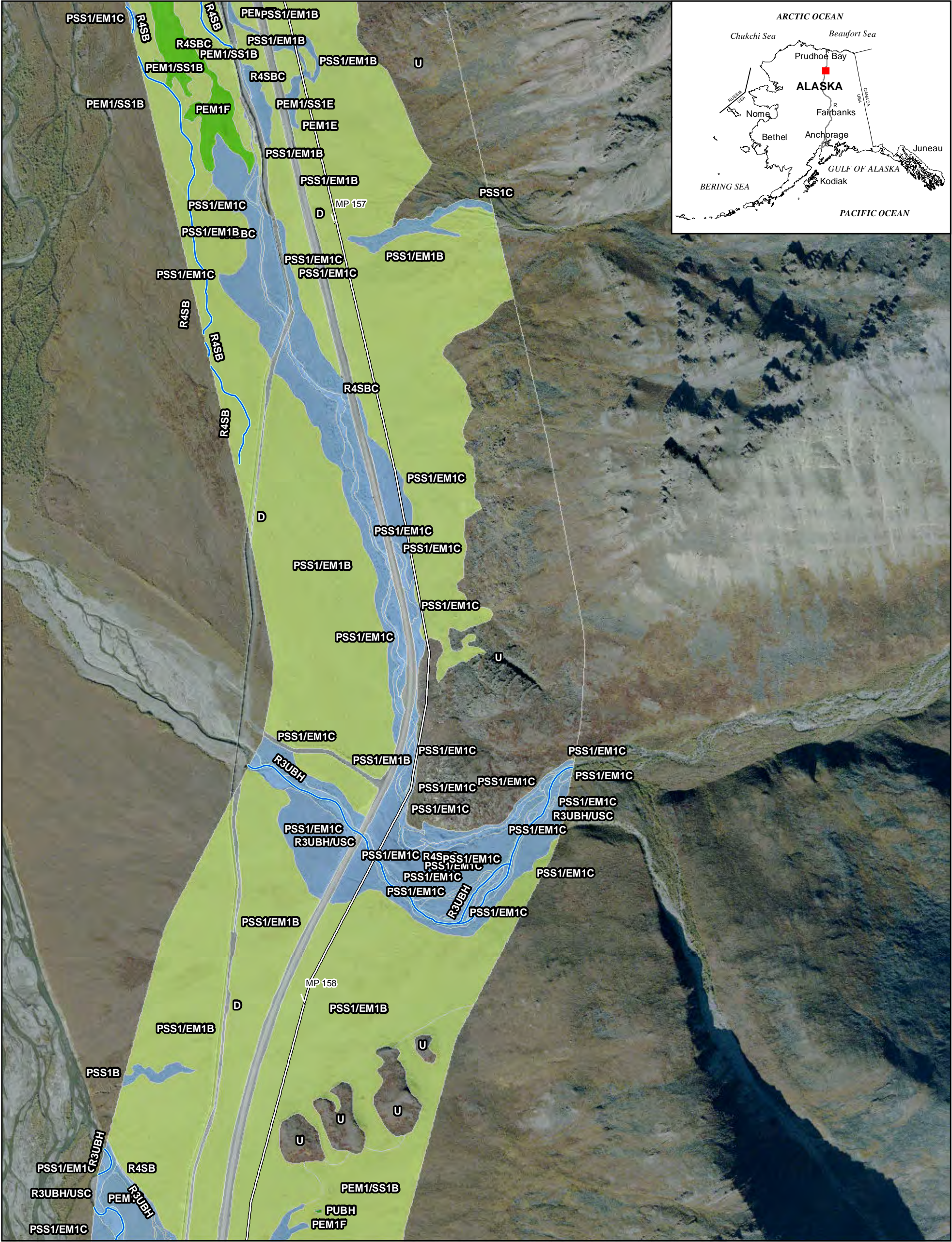
Meters

+

+

ALASKA LNG				ALASKA LNG 2015 WETLAND MAPPING			
<div>NOTES: Produced by Alaska LNG team. The information used to create this product is based on the collected data on the date of issue; it is considered reliable only at the scale at which the data was created and the scale at which the map was published. This drawing is solely prepared for use by the contractual Alaska LNG team partners and the Alaska LNG team assumes no liability to any other party for any representations contained in these drawings. This map must be printed/viewed at full scale (100%) in order for the scale to remain correct.</div>				<div>DRAWN ICS</div>	PROJECTION		
				<div>CHECK</div>	AK 4		
				<div>DESIGN TCS</div>	NAD83		
				<div>APPR.</div>	CONTRACTOR NAME		
				AECOM ALASKA			MAP NUMBER
				1:7,200			Page 541 of 755
				23 Nov 2015			REV.
				26221392			A
				11 X 17			

I:\26221\63 SCLNG Studies\10 - Geospatial\10.06 - MXD\2015 Reporting\2015 Wetlands Mapbook.mxd



LEGEND

HGM Class

Flat

Depressional

Slope

Estuarine Fringe

Lacustrine Fringe

Riverine

N/A

Mapped Streams

2015 Field Data

Wetland

Vegetation

Observation

Pre-FEED Rev B with Mile Post

0 250 500 750 1,000

0 100 200 300

Feet

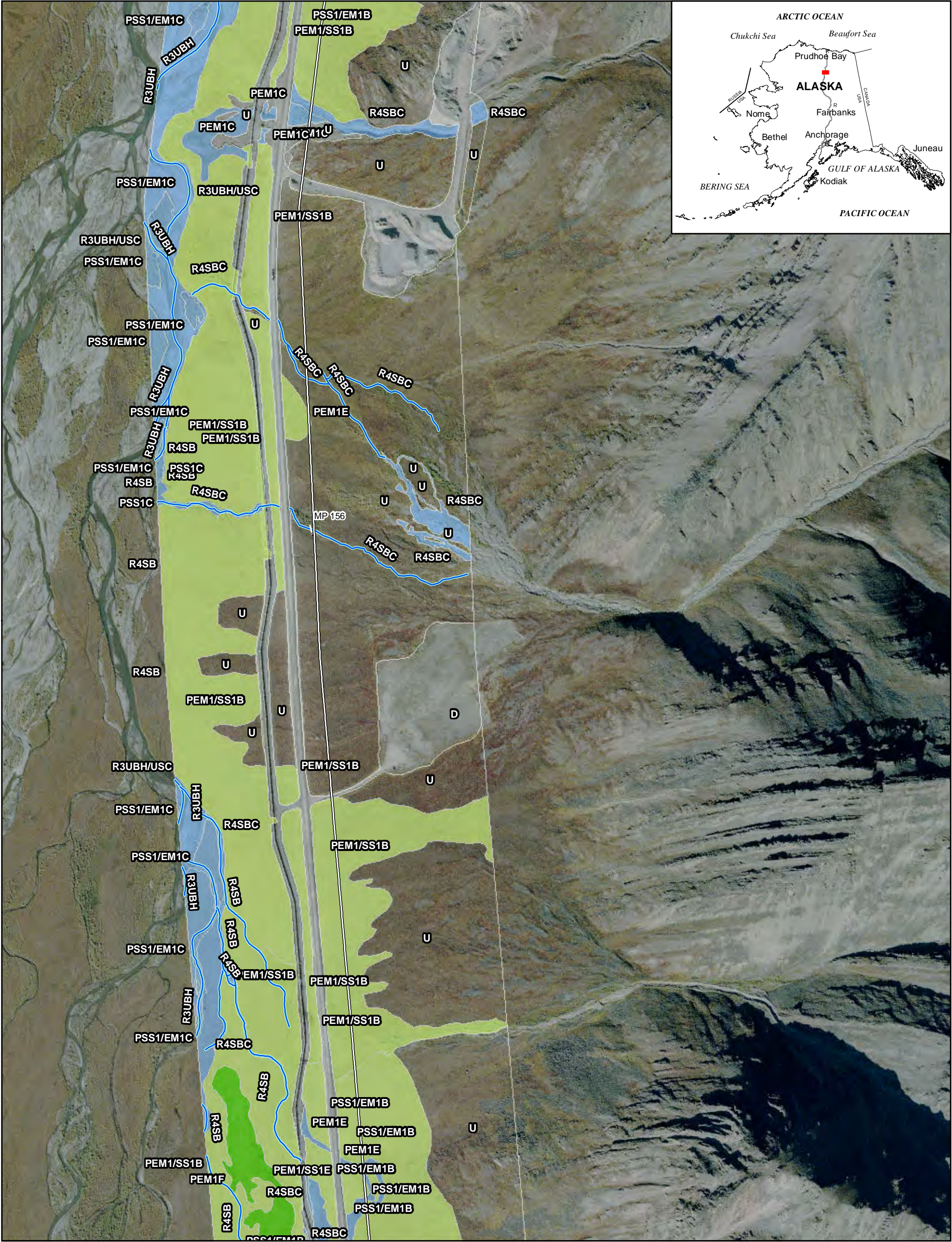
Meters

+

1

ALASKA LNG				ALASKA LNG 2015 WETLAND MAPPING						
<div>NOTES: Produced by Alaska LNG team. The information used to create this product is based on the collected data on the date of issue; it is considered reliable only at the scale at which the data was created and the scale at which the map was published. This drawing is solely prepared for use by the contractual Alaska LNG team partners and the Alaska LNG team assumes no liability to any other party for any representations contained in these drawings. This map must be printed/viewed at full scale (100%) in order for the scale to remain correct.</div>				<div>DRAWN ICS</div>	PROJECTION					
				<div>CHECK</div>	DATUM					
				<div>DESIGN TCS</div>	CONTRACTOR NAME					
				<div>APPR</div>	MAP NUMBER					
AK 4				AECOM ALASKA						
1:7,200				Page 542 of 755						
23 Nov 2015				REV. A						
26221392				11 X 17						

I:\26221\63 SCLNG Studies\10 - Geospatial\10.06 - MXD\2015 Reporting\2015 Wetlands Mapbook.mxd



LEGEND

HGM Class

- Flat
- Depressional
- Slope
- Estuarine Fringe

- Lacustrine Fringe
- Riverine
- N/A
- Mapped Streams

2015 Field Data

- Wetland
- Vegetation
- Observation

- Pre-FEED Rev B with Mile Post

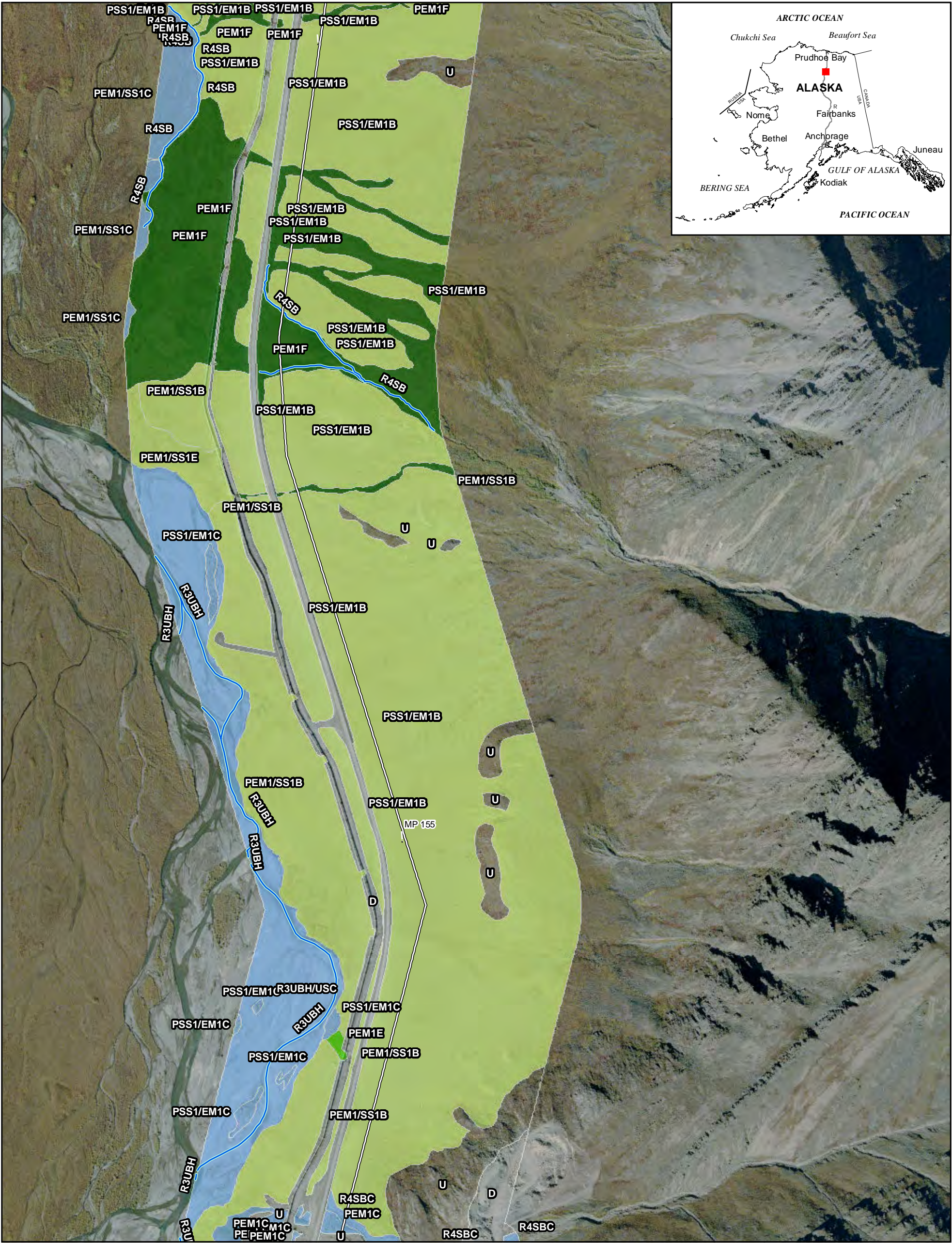
02505007501,000

0100200300

FeetMeters

ALASKA LNG				ALASKA LNG 2015 WETLAND MAPPING					
<p>NOTES:</p> <p>Produced by Alaska LNG team. The information used to create this product is based on the collected data on the date of issue; it is considered reliable only at the scale at which the data was created and the scale at which the map was published. This drawing is solely prepared for use by the contractual Alaska LNG team partners and the Alaska LNG team assumes no liability to any other party for any representations contained in these drawings. This map must be printed/viewed at full scale (100%) in order for the scale to remain correct.</p>	DRAWN ICS	PROJECTION		DATUM		CONTRACTOR NAME		MAP NUMBER	REV.
	CHECK	AK 4		NAD83		AECOM ALASKA		Page 543 of 755	A
	DESIGN TCS	SCALE		DATE		PROJECT NUMBER		ORIG.PAGE SIZE	
	APPR.	1:7,200		23 Nov 2015		26221392		11 X 17	

I:\26221\63 SCL\NG Studies\10 - Geospatial\10.06 - MXD\2015 Reporting\2015 Wetlands Mapbook.mxd



LEGEND

HGM Class

- Flat
- Depressional
- Slope
- Estuarine Fringe

- Lacustrine Fringe
- Riverine
- N/A
- Mapped Streams

2015 Field Data

- Wetland
- Vegetation
- Observation

- Pre-FEED Rev B with Mile Post

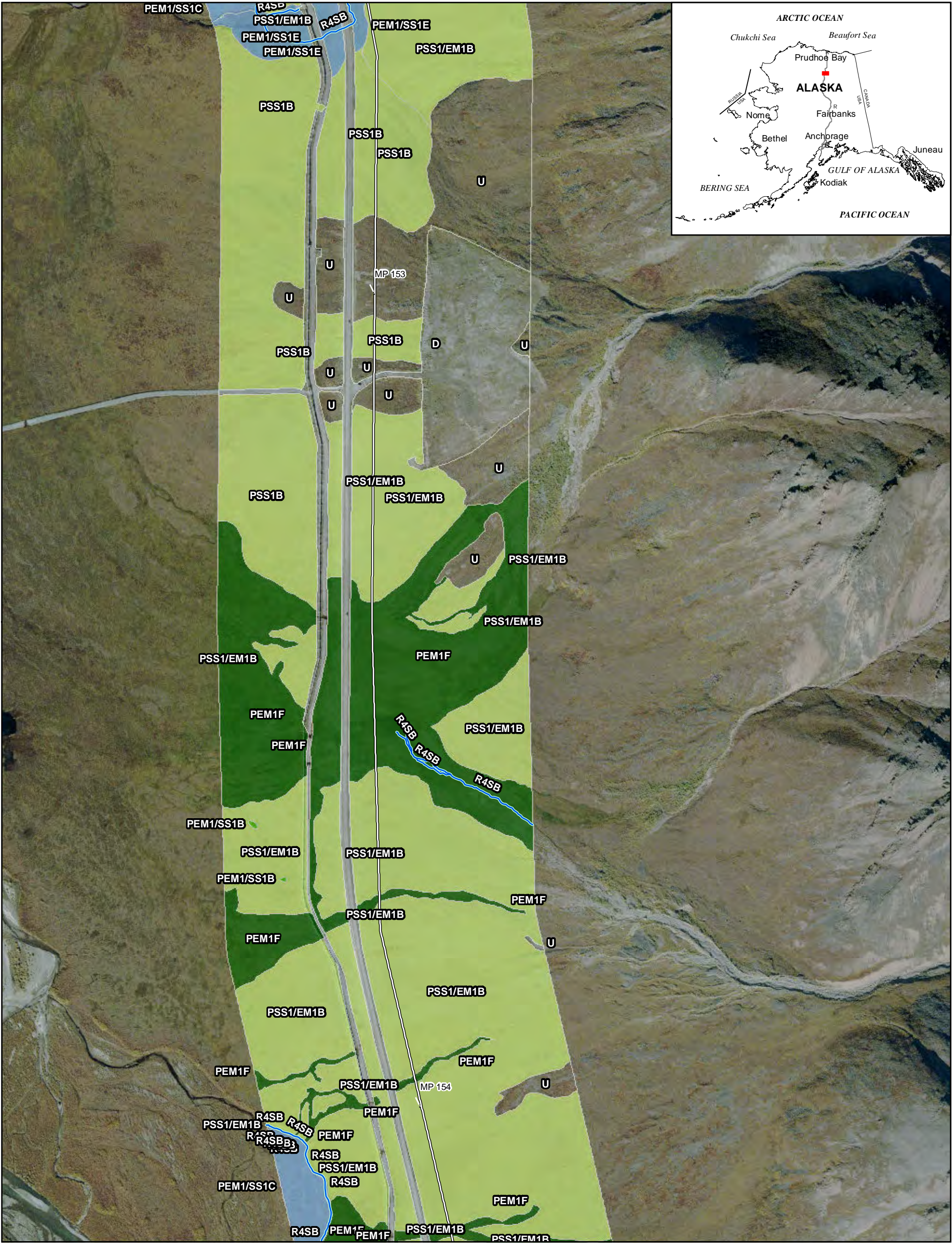
02505007501,000

0100200300

FeetMeters

ALASKA LNG		DRAWN ICS		ALASKA LNG 2015 WETLAND MAPPING					
<p>NOTES:</p> <p>Produced by Alaska LNG team. The information used to create this product is based on the collected data on the date of issue; it is considered reliable only at the scale at which the data was created and the scale at which the map was published. This drawing is solely prepared for use by the contractual Alaska LNG team partners and the Alaska LNG team assumes no liability to any other party for any representations contained in these drawings. This map must be printed/viewed at full scale (100%) in order for the scale to remain correct.</p>		CHECK							
		DESIGN TCS		PROJECTION	DATUM	CONTRACTOR NAME		MAP NUMBER	REV.
				AK 4	NAD83	AECOM ALASKA		Page 544 of 755	A
		APPR.		SCALE	DATE	PROJECT NUMBER	ORIG. PAGE SIZE		
				1:7,200	23 Nov 2015	26221392	11 X 17		

I:\26221\63 SCL\NG Studies\10 - Geospatial\10.06 - MXD\2015 Reporting\2015 Wetlands Mapbook.mxd



LEGEND

HGM Class

Flat

Depressional

Slope

Estuarine Fringe

Lacustrine Fringe

Riverine

N/A

Mapped Streams

2015 Field Data

Wetland

Vegetation

Observation

Pre-FEED Rev B with Mile Post

02505007501,000

0100200300

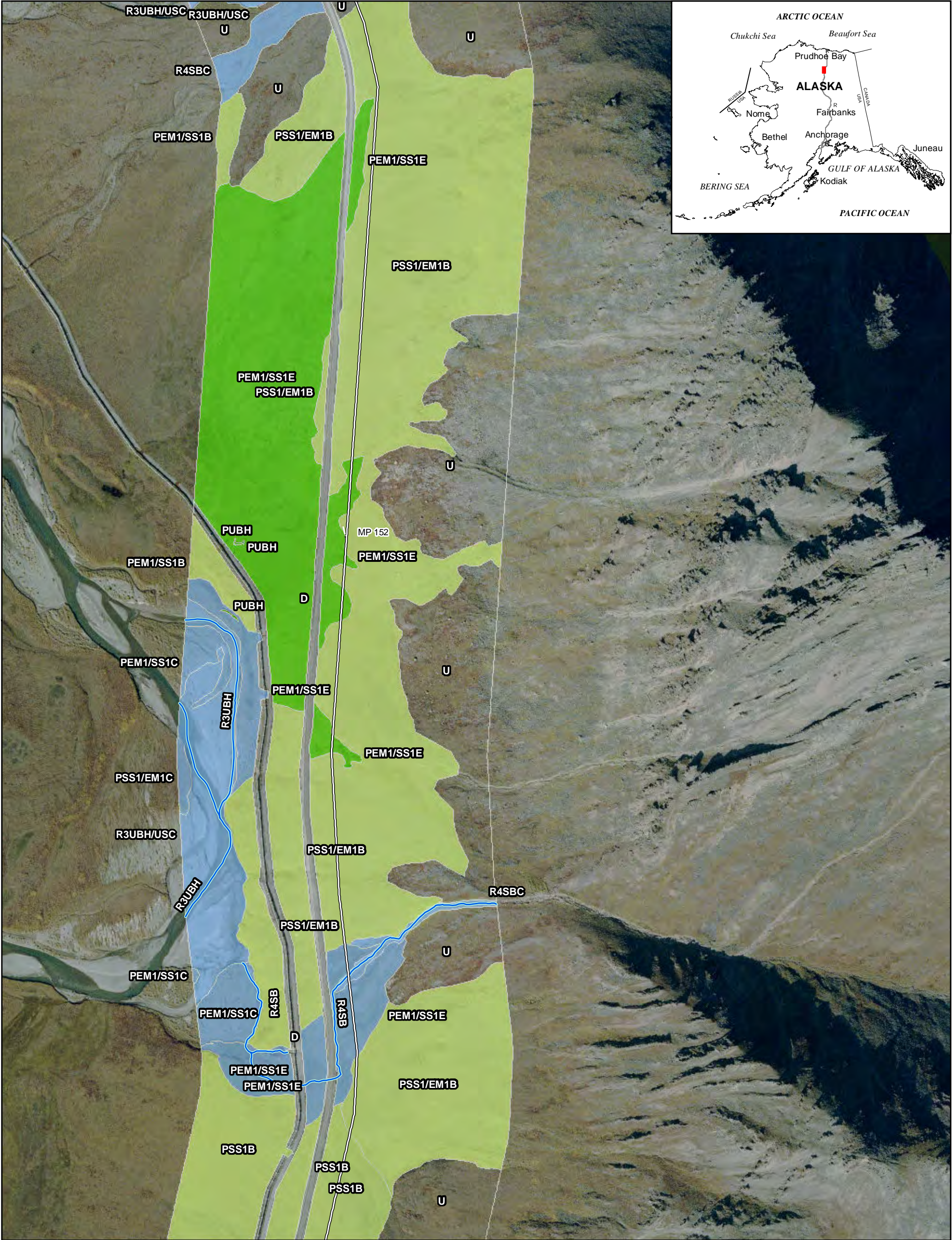
Feet

Meters

+

ALASKA LNG				ALASKA LNG 2015 WETLAND MAPPING						
<div>NOTES: Produced by Alaska LNG team. The information used to create this product is based on the collected data on the date of issue; it is considered reliable only at the scale at which the data was created and the scale at which the map was published. This drawing is solely prepared for use by the contractual Alaska LNG team partners and the Alaska LNG team assumes no liability to any other party for any representations contained in these drawings. This map must be printed/viewed at full scale (100%) in order for the scale to remain correct.</div>				<div>DRAWN ICS</div>	PROJECTION					
				<div>CHECK</div>	DATUM					
				<div>DESIGN TCS</div>	CONTRACTOR NAME					
				<div>APPR.</div>	MAP NUMBER					
AK 4				AECOM ALASKA						
SCALE				REV.						
1:7,200				Page 545 of 755						
DATE				A						
23 Nov 2015										
PROJECT NUMBER										
26221392										
ORIG. PAGE SIZE										
11 X 17										

I:\26221\63 SCL\NG Studies\10 - Geospatial\10.06 - MXD\2015 Reporting\2015 Wetlands Mapbook.mxd



LEGEND

HGM Class

Flat

Depressional

Slope

Estuarine Fringe

Lacustrine Fringe

Riverine

N/A

Mapped Streams

2015 Field Data

Wetland

Vegetation

Observation

Pre-FEED Rev B with Mile Post

02505007501,000

0100200300

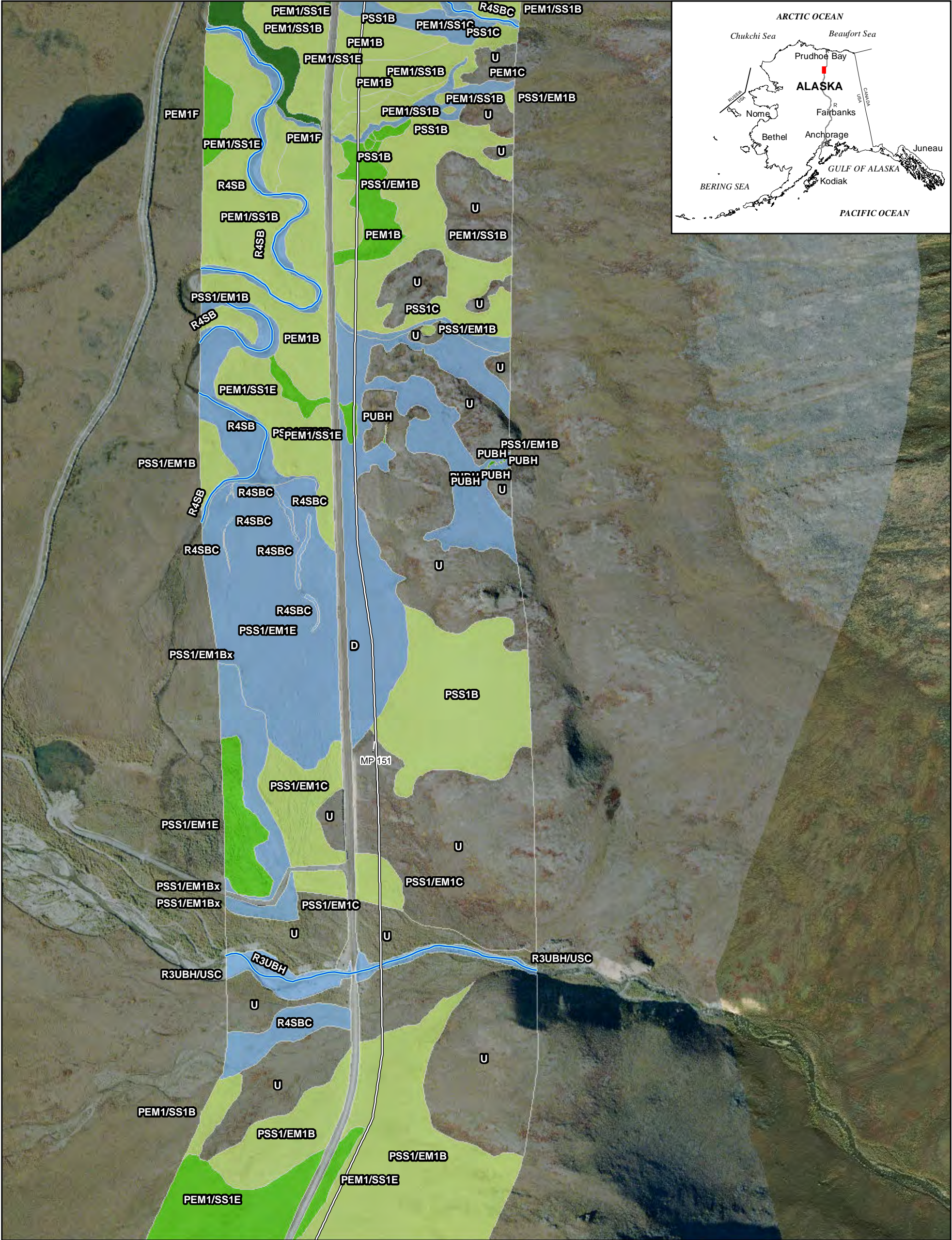
Feet

Meters

+

ALASKA LNG				ALASKA LNG 2015 WETLAND MAPPING						
<div>NOTES: Produced by Alaska LNG team. The information used to create this product is based on the collected data on the date of issue; it is considered reliable only at the scale at which the data was created and the scale at which the map was published. This drawing is solely prepared for use by the contractual Alaska LNG team partners and the Alaska LNG team assumes no liability to any other party for any representations contained in these drawings. This map must be printed/viewed at full scale (100%) in order for the scale to remain correct.</div>				<div>DRAWN ICS</div>	PROJECTION					
				<div>CHECK</div>	DATUM					
				<div>DESIGN TCS</div>	CONTRACTOR NAME					
				<div>APPR</div>	MAP NUMBER					
AK 4				AECOM ALASKA						
1:7,200				Page 546 of 755						
23 Nov 2015				REV. A						
26221392				11 X 17						

I:\26221\63 SCLNG Studies\10 - Geospatial\10.06 - MXD\2015 Reporting\2015 Wetlands Mapbook.mxd



LEGEND

HGM Class

Flat

Depressional

Slope

Estuarine Fringe

Lacustrine Fringe

Riverine

N/A

Mapped Streams

2015 Field Data

Wetland

Vegetation

Observation

Pre-FEED Rev B with Mile Post

0 250 500 750 1,000

0 100 200 300

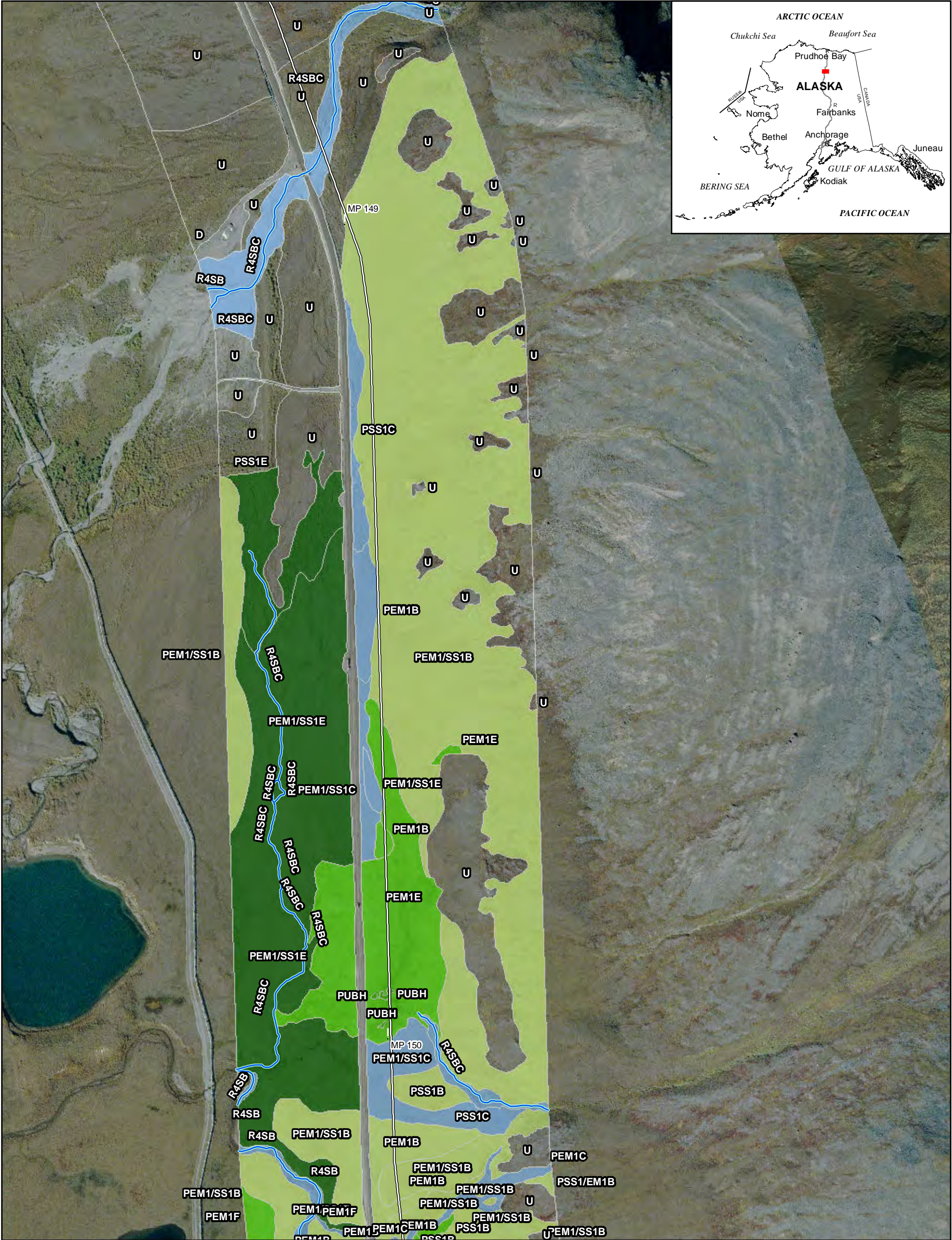
Feet

Meters

+

ALASKA LNG				ALASKA LNG 2015 WETLAND MAPPING					
NOTES: Produced by Alaska LNG team. The information used to create this product is based on the collected data on the date of issue; it is considered reliable only at the scale at which the data was created and the scale at which the map was published. This drawing is solely prepared for use by the contractual Alaska LNG team partners and the Alaska LNG team assumes no liability to any other party for any representations contained in these drawings. This map must be printed/viewed at full scale (100%) in order for the scale to remain correct.				<div>DRAWN ICS</div>	PROJECTION	DATUM	CONTRACTOR NAME	MAP NUMBER	REV.
				<div>CHECK</div>	AK 4	NAD83	AECOM ALASKA	Page 547 of 755	A
				<div>DESIGN TCS</div>	SCALE	DATE	PROJECT NUMBER	ORIG.PAGE SIZE	
				<div>APPR.</div>	1:7,200	23 Nov 2015	26221392	11 X 17	

I:\26221\63 SCLNG Studies\10 - Geospatial\10.06 - MXD\2015 Reporting\2015 Wetlands Mapbook.mxd



Flat

Depressional

Slope

Estuarine Fringe

Lacustrine Fringe

Riverine

N/A

Mapped Streams

Wetland

Vegetation

Observation

2015 Field Data

Pre-FEED Rev B with Mile Post

0

250

500

750

1,000

0

100

200

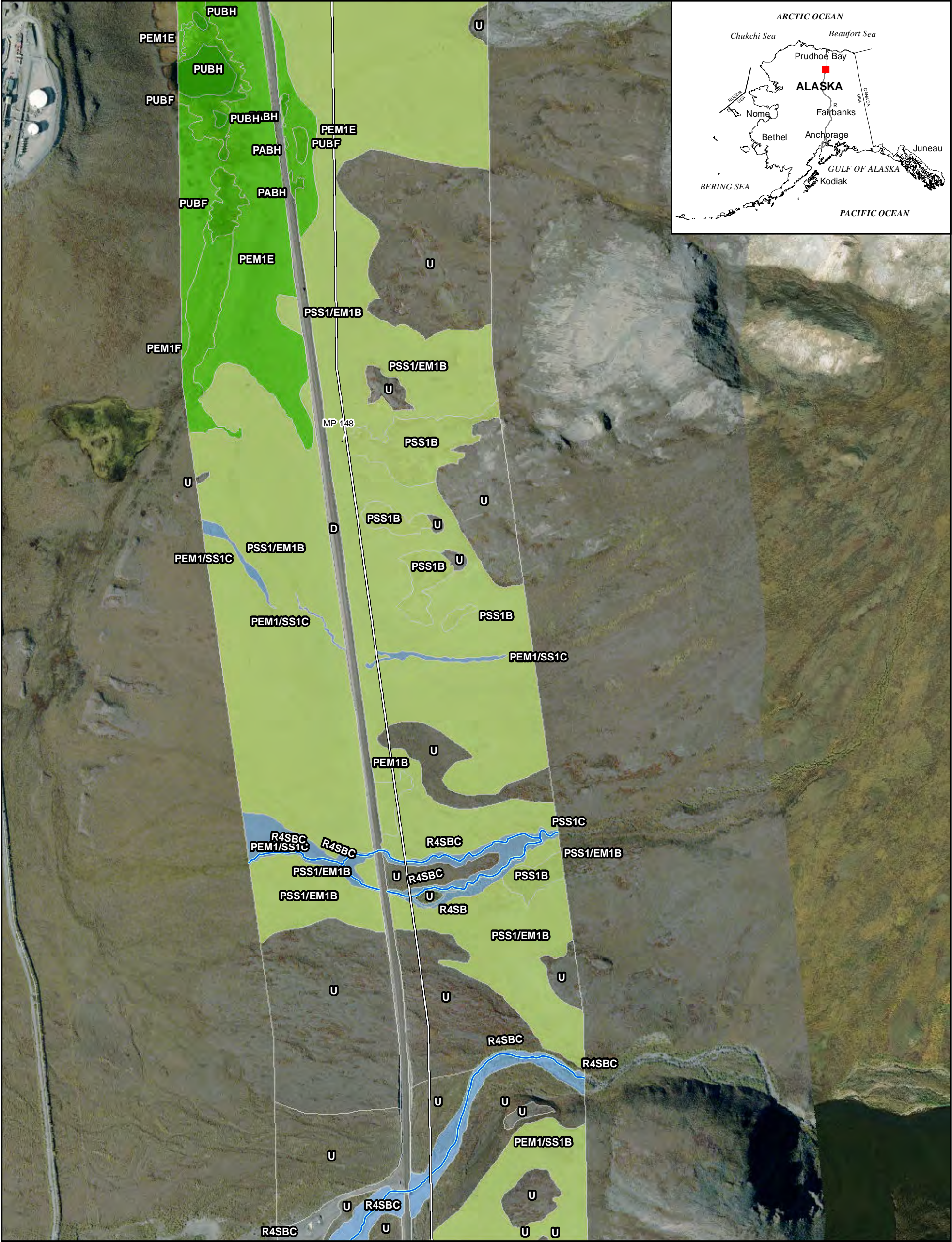
300

Feet

Meters

ALASKA LNG				ALASKA LNG 2015 WETLAND MAPPING						
<div>NOTES: Produced by Alaska LNG team. The information used to create this product is based on the collected data on the date of issue; it is considered reliable only at the scale at which the data was created and the scale at which the map was published. This drawing is solely prepared for use by the contractual Alaska LNG team partners and the Alaska LNG team assumes no liability to any other party for any representations contained in these drawings. This map must be printed/viewed at full scale (100%) in order for the scale to remain correct.</div>				<div>DRAWN ICS</div>	PROJECTION					
				<div>CHECK</div>	DATUM					
				<div>DESIGN TCS</div>	CONTRACTOR NAME					
				<div>APPR.</div>	MAP NUMBER					
AK 4				AECOM ALASKA						
1:7,200				Page 548 of 755						
23 Nov 2015				REV. A						
26221392				ORIG. PAGE SIZE						
11 X 17										

I:\26221\63 SCLNG Studies\10 - Geospatial\10.06 - MXD\2015 Reporting\2015 Wetlands Mapbook.mxd



LEGEND

HGM Class

- Flat
- Depressional
- Slope
- Estuarine Fringe

- Lacustrine Fringe
- Riverine
- N/A
- Mapped Streams

2015 Field Data

- Wetland
- Vegetation
- Observation

- Pre-FEED Rev B with Mile Post

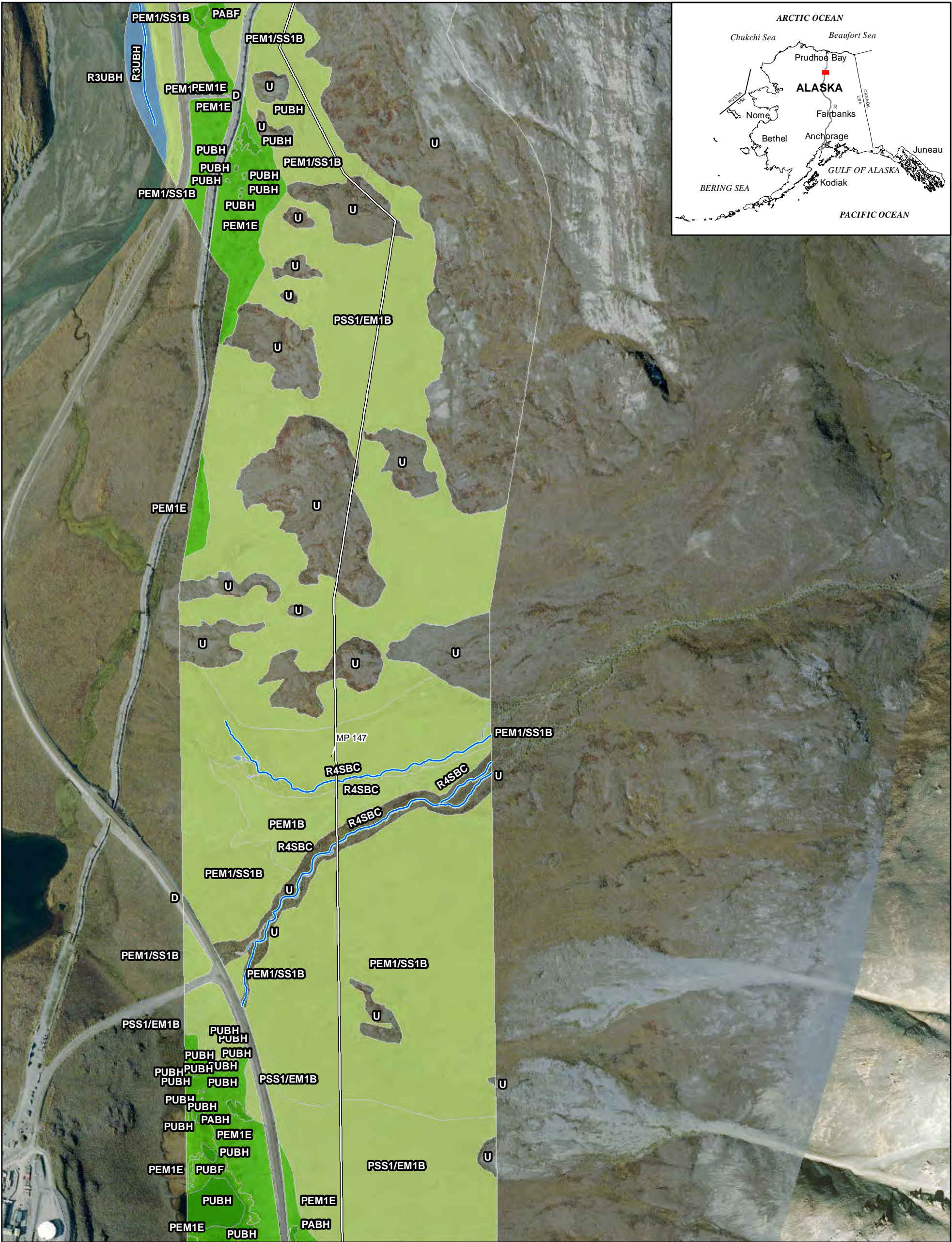
02505007501,000

0100200300

FeetMeters

ALASKA LNG				ALASKA LNG 2015 WETLAND MAPPING			
NOTES: Produced by Alaska LNG team. The information used to create this product is based on the collected data on the date of issue; it is considered reliable only at the scale at which the data was created and the scale at which the map was published. This drawing is solely prepared for use by the contractual Alaska LNG team partners and the Alaska LNG team assumes no liability to any other party for any representations contained in these drawings. This map must be printed/viewed at full scale (100%) in order for the scale to remain correct.				DRAWN ICS	PROJECTION		
				CHECK	AK 4		
				DESIGN TCS	NAD83		
				APPR.	CONTRACTOR NAME		
					AECOM ALASKA		
					MAP NUMBER		
					Page 549 of 755		
					REV.		
					A		
					SCALE		
					1:7,200		
					DATE		
					23 Nov 2015		
					PROJECT NUMBER		
					26221392		
					ORIG. PAGE SIZE		
					11 X 17		

I:\26221\63 SCLNG Studies\10 - Geospatial\10.06 - MXD\2015 Reporting\2015 Wetlands Mapbook.mxd



LEGEND

HGM Class

- Flat
- Depressional
- Slope
- Estuarine Fringe

- Lacustrine Fringe
- Riverine
- N/A
- Mapped Streams

2015 Field Data

- Wetland
- Vegetation
- Observation

Pre-FEED Rev B with Mile Post

02505007501,000

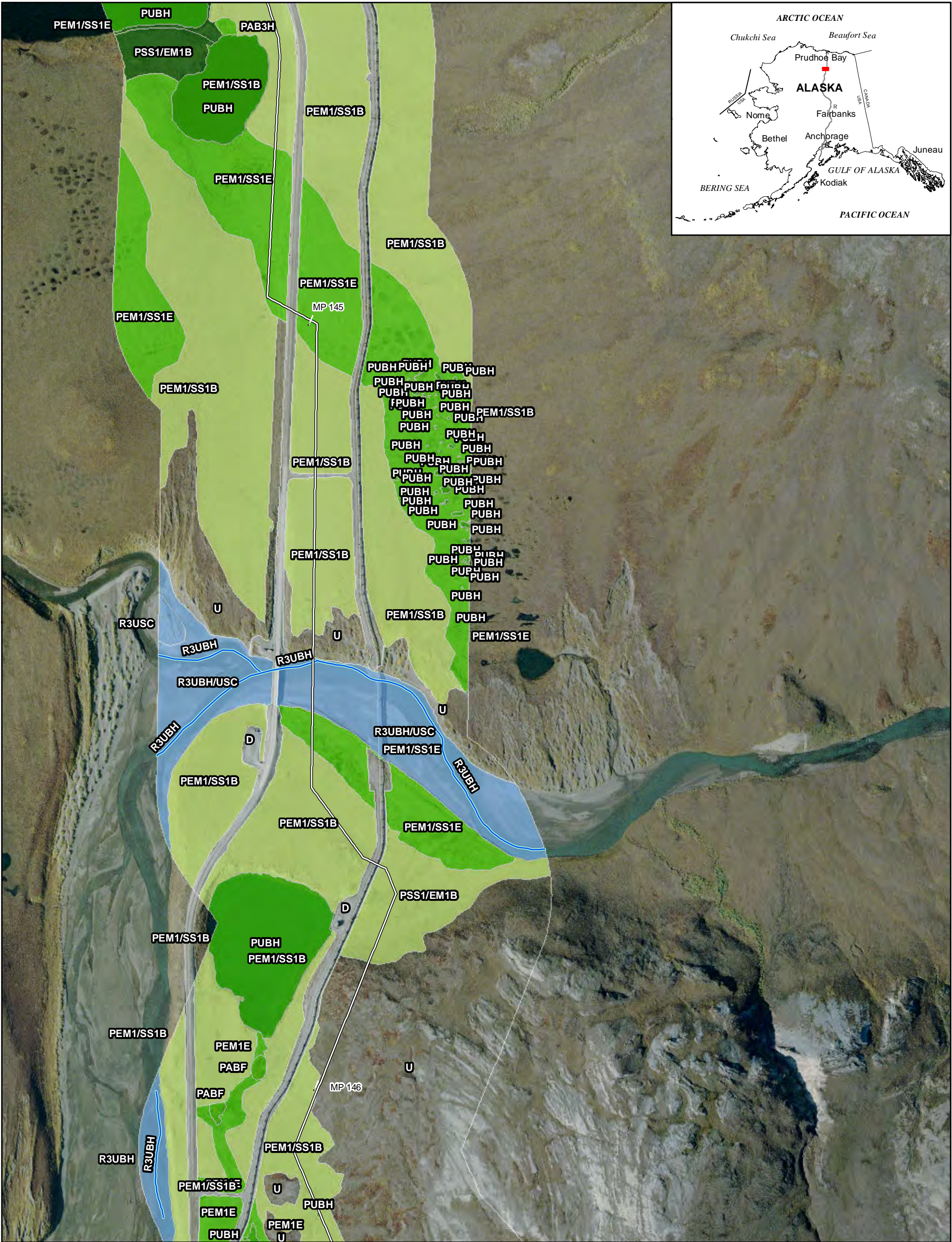
0100200300

Feet

Meters

ALASKA LNG				ALASKA LNG 2015 WETLAND MAPPING				
<p>NOTES:</p> <p>Produced by Alaska LNG team. The information used to create this product is based on the collected data on the date of issue; it is considered reliable only at the scale at which the data was created and the scale at which the map was published. This drawing is solely prepared for use by the contractual Alaska LNG team partners and the Alaska LNG team assumes no liability to any other party for any representations contained in these drawings. This map must be printed/viewed at full scale (100%) in order for the scale to remain correct.</p>	DRAWN ICS	PROJECTION		DATUM	CONTRACTOR NAME		MAP NUMBER	REV.
	CHECK	AK 4		NAD83	AECOM ALASKA		Page 550 of 755	A
	DESIGN TCS	SCALE		DATE	PROJECT NUMBER	ORIG. PAGE SIZE		
	APPR.	1:7,200		23 Nov 2015	26221392	11 X 17		

I:\26221\63 SCLNG Studies\10 - Geospatial\10.06 - MXD\2015 Reporting\2015 - Wetlands Mapbook.mxd



LEGEND

HGM Class

Flat

Depressional

Slope

Estuarine Fringe

Lacustrine Fringe

Riverine

N/A

Mapped Streams

2015 Field Data

Wetland

Vegetation

Observation

Pre-FEED Rev B with Mile Post

0 250 500 750 1,000

0 100 200 300

Feet

Meters

+

ALASKA LNG				ALASKA LNG 2015 WETLAND MAPPING			
<div>NOTES: Produced by Alaska LNG team. The information used to create this product is based on the collected data on the date of issue; it is considered reliable only at the scale at which the data was created and the scale at which the map was published. This drawing is solely prepared for use by the contractual Alaska LNG team partners and the Alaska LNG team assumes no liability to any other party for any representations contained in these drawings. This map must be printed/viewed at full scale (100%) in order for the scale to remain correct.</div>				<div>DRAWN ICS</div>	PROJECTION		
				<div>CHECK</div>	AK 4		
				<div>DESIGN TCS</div>	NAD83		
				<div>APPR</div>	CONTRACTOR NAME		
				AECOM ALASKA			MAP NUMBER
				1:7,200			Page 551 of 755
				23 Nov 2015			REV.
				26221392			A
				11 X 17			

I:\26221\63 SCLNG Studies\10 - Geospatial\10.06 - MXD\2015 Reporting\2015 Wetlands Mapbook.mxd