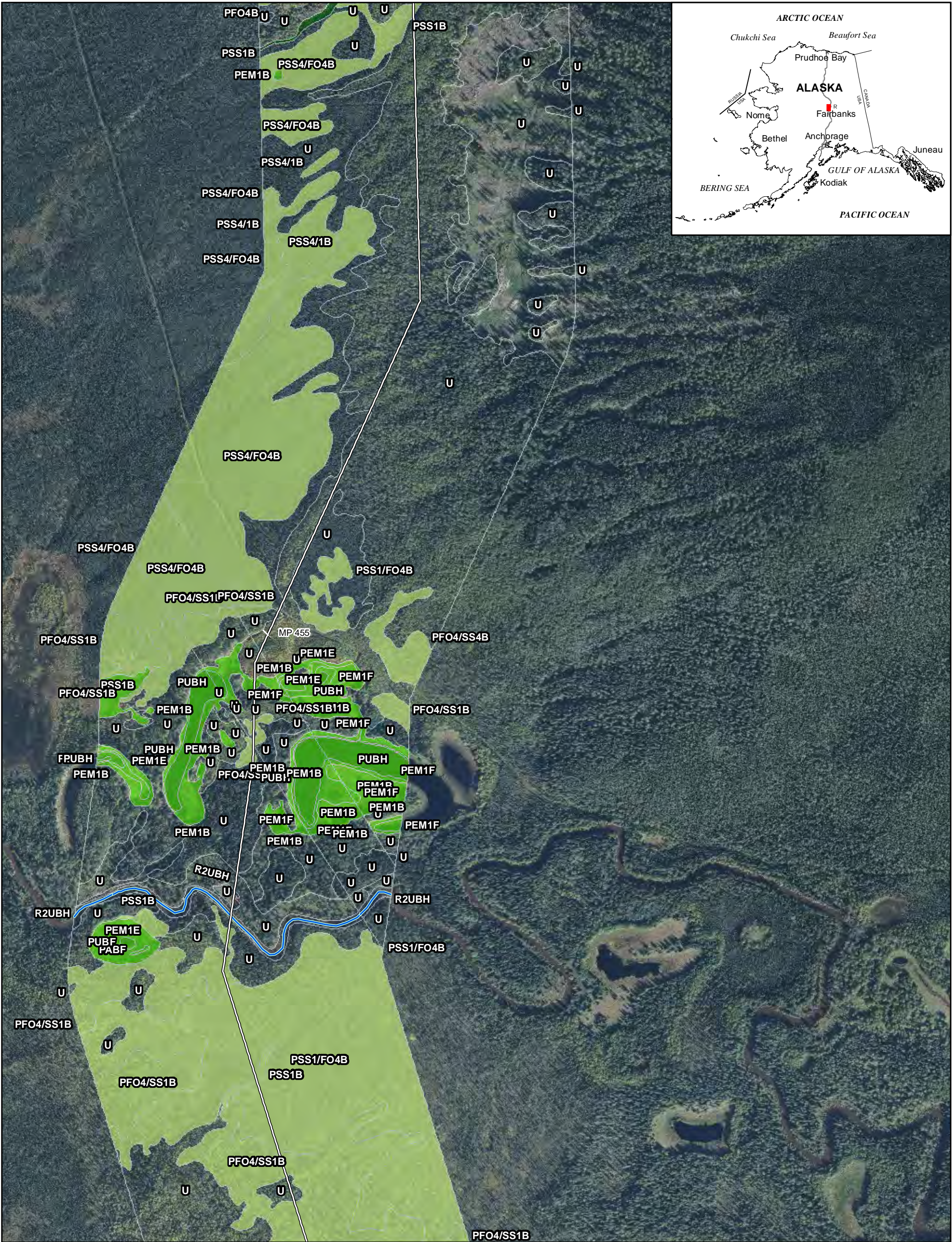


ALASKA LNG PROJECT	DOCKET No. CP17-____-000 RESOURCE REPORT No. 2 APPENDIX G PART 14 OF 19	Doc No: USAKE-PT-SRREG-00- 000006-000 APRIL 14, 2017 REVISION: 0
	PUBLIC	

Part 14 of 19 of Appendix G of Resource Report No. 2



LEGEND

HGM Class

- Flat
- Depressional
- Slope
- Estuarine Fringe

- Lacustrine Fringe
- Riverine
- N/A
- Mapped Streams

2015 Field Data

- Wetland
- Vegetation
- Observation

- Pre-FEED Rev B with Mile Post

02505007501,000

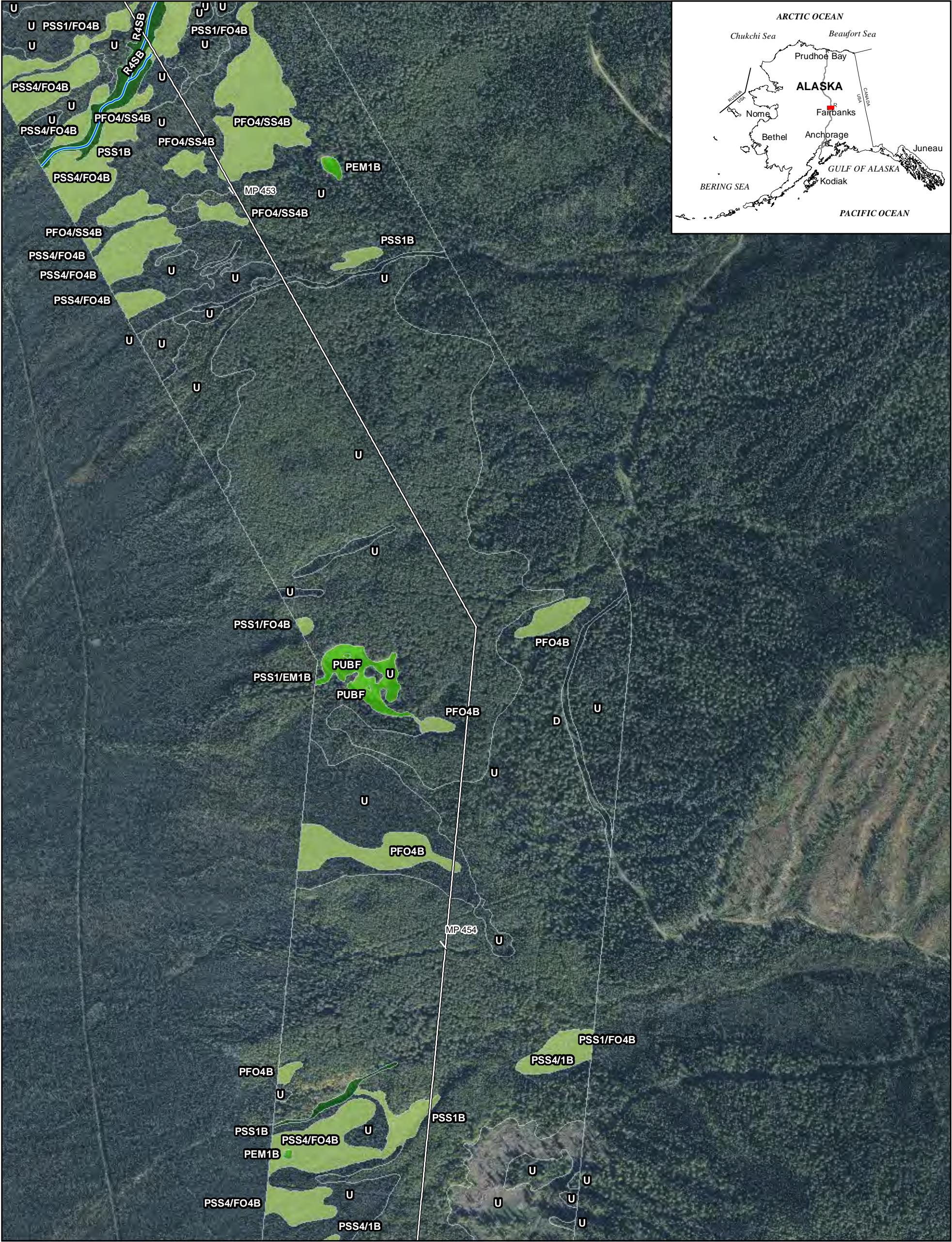
0100200300

Feet

Meters

ALASKA LNG				ALASKA LNG 2015 WETLAND MAPPING			
<div>NOTES: Produced by Alaska LNG team. The information used to create this product is based on the collected data on the date of issue; it is considered reliable only at the scale at which the data was created and the scale at which the map was published. This drawing is solely prepared for use by the contractual Alaska LNG team partners and the Alaska LNG team assumes no liability to any other party for any representations contained in these drawings. This map must be printed/viewed at full scale (100%) in order for the scale to remain correct.</div>				DRAWN ICS		PROJECT NUMBER	
				CHECK		ORIG. PAGE SIZE	
				DESIGN TCS		11 X 17	
				APPR.			
SCALE		DATE		CONTRACTOR NAME		MAP NUMBER	
1:7,200		23 Nov 2015		AECOM ALASKA		Page 284 of 755	
				PROJECTION		REV.	
				AK 4		A	
				DATUM			
				NAD83			

I:\26221163 SCLNG Studies\10 - Geospatial\10.06 - MXD\2015 Reporting\2015 Wetlands Mapbook.mxd



LEGEND

HGM Class

Flat

Depressional

Slope

Estuarine Fringe

Lacustrine Fringe

Riverine

N/A

Mapped Streams

2015 Field Data

Wetland

Vegetation

Observation

Pre-FEED Rev B with Mile Post

02505007501,000

0100200300

Feet

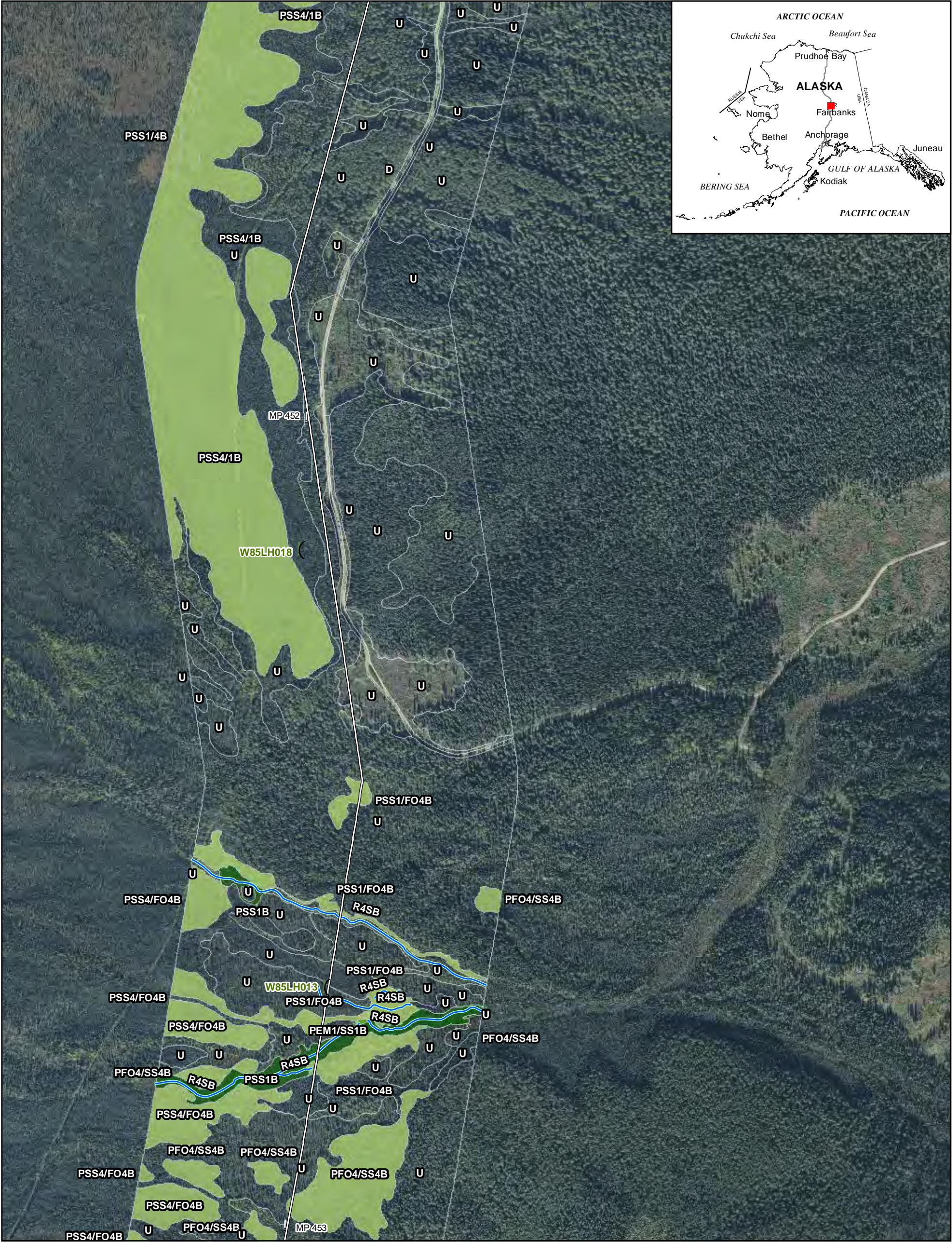
Meters

ALASKA LNG

NOTES:
Produced by Alaska LNG team. The information used to create this product is based on the collected data on the date of issue; it is considered reliable only at the scale at which the data was created and the scale at which the map was published. This drawing is solely prepared for use by the contractual Alaska LNG team partners and the Alaska LNG team assumes no liability to any other party for any representations contained in these drawings. This map must be printed/viewed at full scale (100%) in order for the scale to remain correct.

DRAWN ICS	ALASKA LNG 2015 WETLAND MAPPING				
CHECK	PROJECTION AK 4	DATUM NAD83	CONTRACTOR NAME AECOM ALASKA	MAP NUMBER Page 285 of 755	REV. A
DESIGN TCS	SCALE 1:7,200	DATE 23 Nov 2015	PROJECT NUMBER 26221392	ORIG.PAGE SIZE 11 X 17	
APPR.					

I:\26221\63 SCLNG Studies\10 - Geospatial\10.06 - MXD\2015 Reporting\2015 Wetlands Mapbook.mxd



LEGEND

HGM Class

- Flat
- Depressional
- Slope
- Estuarine Fringe

- Lacustrine Fringe
- Riverine
- N/A
- Mapped Streams

2015 Field Data

- Wetland
- Vegetation
- Observation

- Pre-FEED Rev B with Mile Post

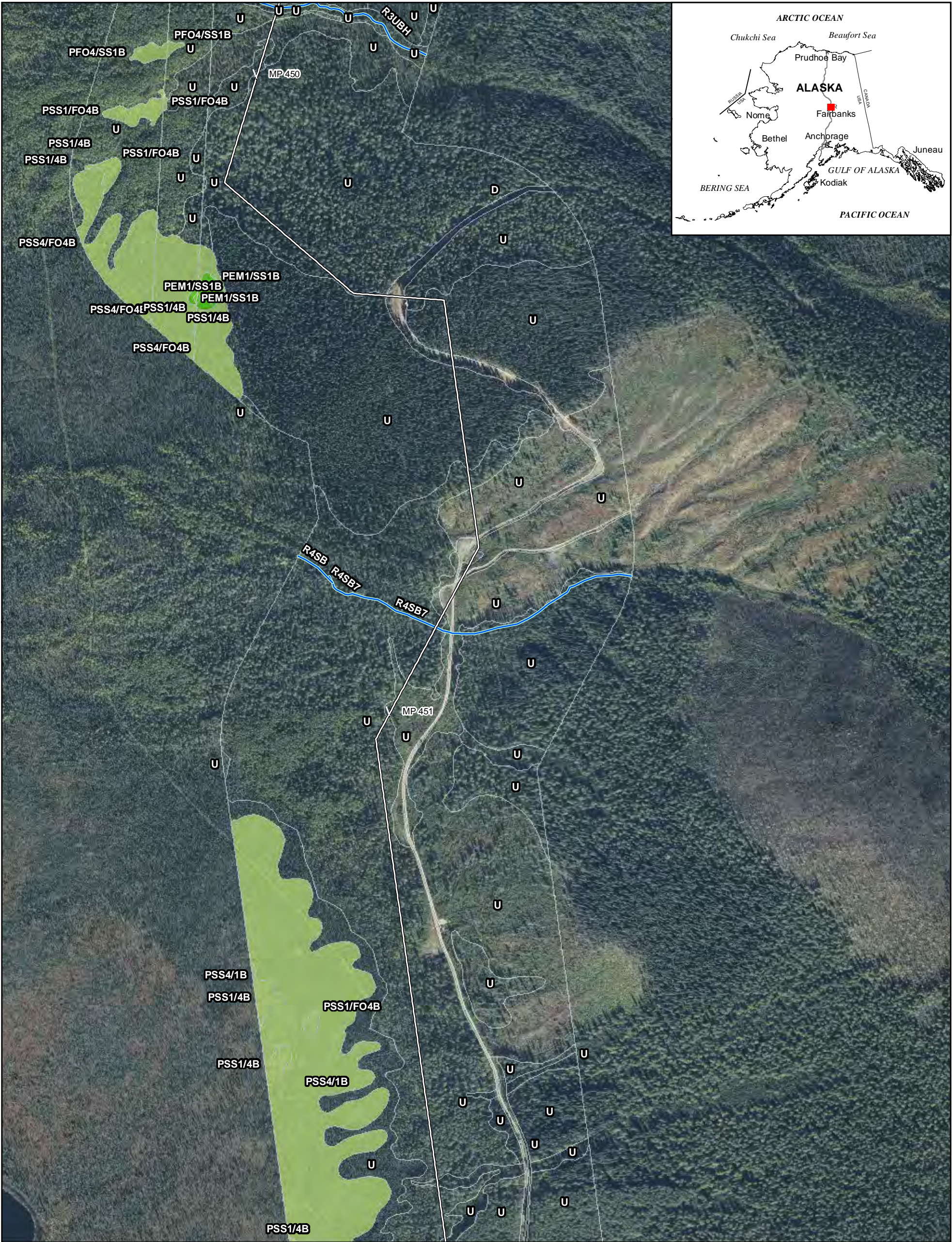
02505007501,000

0100200300

FeetMeters

ALASKA LNG				ALASKA LNG 2015 WETLAND MAPPING			
<div>NOTES: Produced by Alaska LNG team. The information used to create this product is based on the collected data on the date of issue; it is considered reliable only at the scale at which the data was created and the scale at which the map was published. This drawing is solely prepared for use by the contractual Alaska LNG team partners and the Alaska LNG team assumes no liability to any other party for any representations contained in these drawings. This map must be printed/viewed at full scale (100%) in order for the scale to remain correct.</div>				<div>DRAWN ICS</div>	PROJECTION		
				<div>CHECK</div>	AK 4		
				<div>DESIGN TCS</div>	NAD83		
				<div>APPR.</div>	CONTRACTOR NAME		
					AECOM ALASKA		
					MAP NUMBER		
					Page 286 of 755		
					REV.		
					A		
					SCALE		
					1:7,200		
					DATE		
					23 Nov 2015		
					PROJECT NUMBER		
					26221392		
					ORIG. PAGE SIZE		
					11 X 17		

I:\26221\63 SCLNG Studies\10 - Geospatial\10.06 - MXD\2015 Reporting\2015 Wetlands Mapbook.mxd



Flat

Depressional

Slope

Estuarine Fringe

Lacustrine Fringe

Riverine

N/A

Mapped Streams

Wetland

Vegetation

Observation

2015 Field Data

Pre-FEED Rev B with Mile Post

02505007501,000

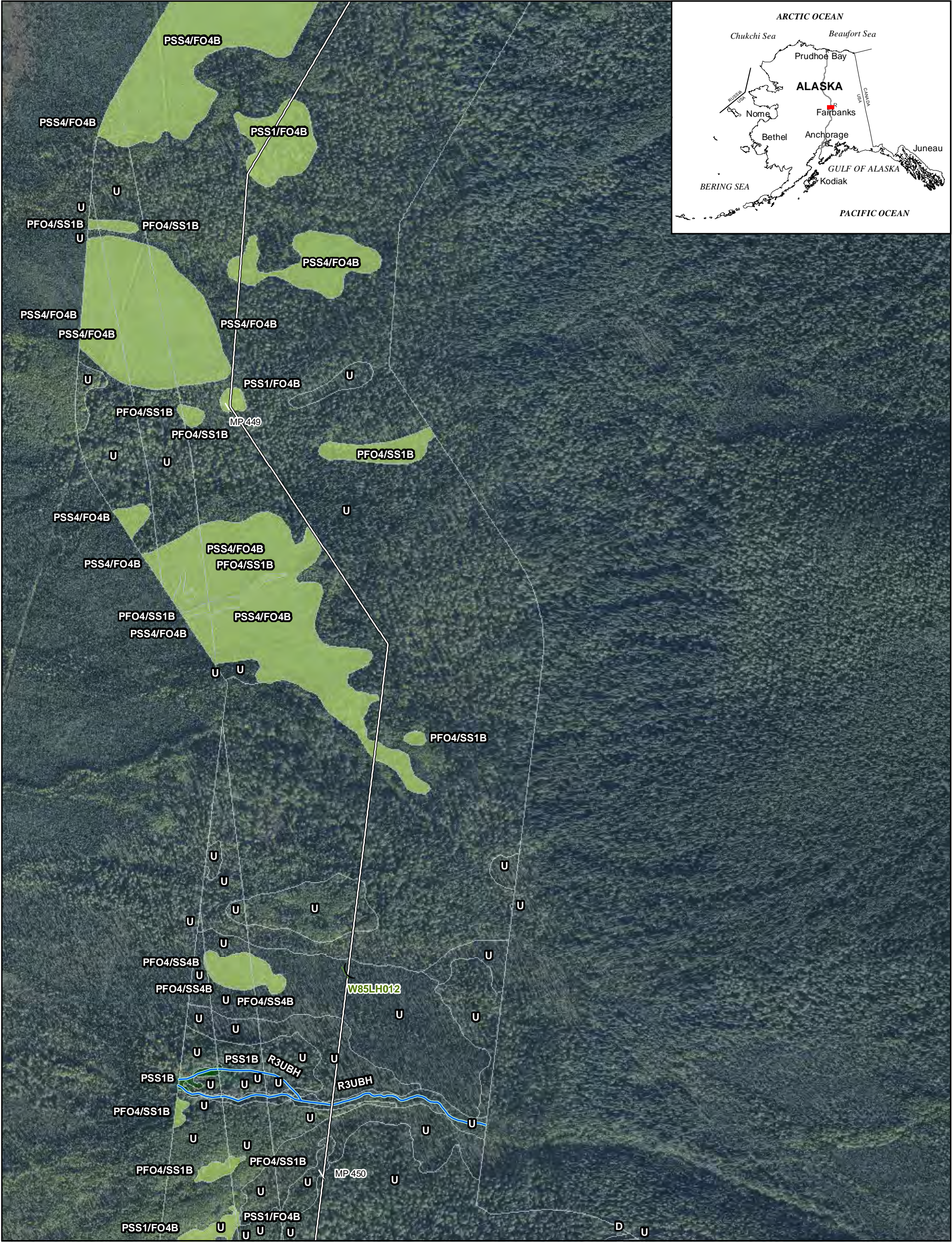
0100200300

Feet

Meters

ALASKA LNG				ALASKA LNG 2015 WETLAND MAPPING						
<div>NOTES: Produced by Alaska LNG team. The information used to create this product is based on the collected data on the date of issue; it is considered reliable only at the scale at which the data was created and the scale at which the map was published. This drawing is solely prepared for use by the contractual Alaska LNG team partners and the Alaska LNG team assumes no liability to any other party for any representations contained in these drawings. This map must be printed/viewed at full scale (100%) in order for the scale to remain correct.</div>				<div>DRAWN ICS</div>	PROJECTION					
				<div>CHECK</div>	DATUM					
				<div>DESIGN TCS</div>	CONTRACTOR NAME					
				<div>APPR</div>	MAP NUMBER					
AK 4				AECOM ALASKA						
NAD83				Page 287 of 755						
SCALE				REV.						
1:7,200				A						
DATE				PROJECT NUMBER						
23 Nov 2015				26221392						
ORIG. PAGE SIZE				11 X 17						

I:\26221\63 SCL\NG Studies\10 - Geospatial\10.06 - MXD\2015 Reporting\2015 Wetlands Mapbook.mxd



LEGEND

HGM Class

- Flat
- Depressional
- Slope
- Estuarine Fringe

- Lacustrine Fringe
- Riverine
- N/A
- Mapped Streams

2015 Field Data

- Wetland
- Vegetation
- Observation

- Pre-FEED Rev B with Mile Post

02505007501,000

0100200300

Feet

Meters

ALASKA LNG

NOTES:
Produced by Alaska LNG team. The information used to create this product is based on the collected data on the date of issue; it is considered reliable only at the scale at which the data was created and the scale at which the map was published. This drawing is solely prepared for use by the contractual Alaska LNG team partners and the Alaska LNG team assumes no liability to any other party for any representations contained in these drawings. This map must be printed/viewed at full scale (100%) in order for the scale to remain correct.

DRAWN
ICS

CHECK

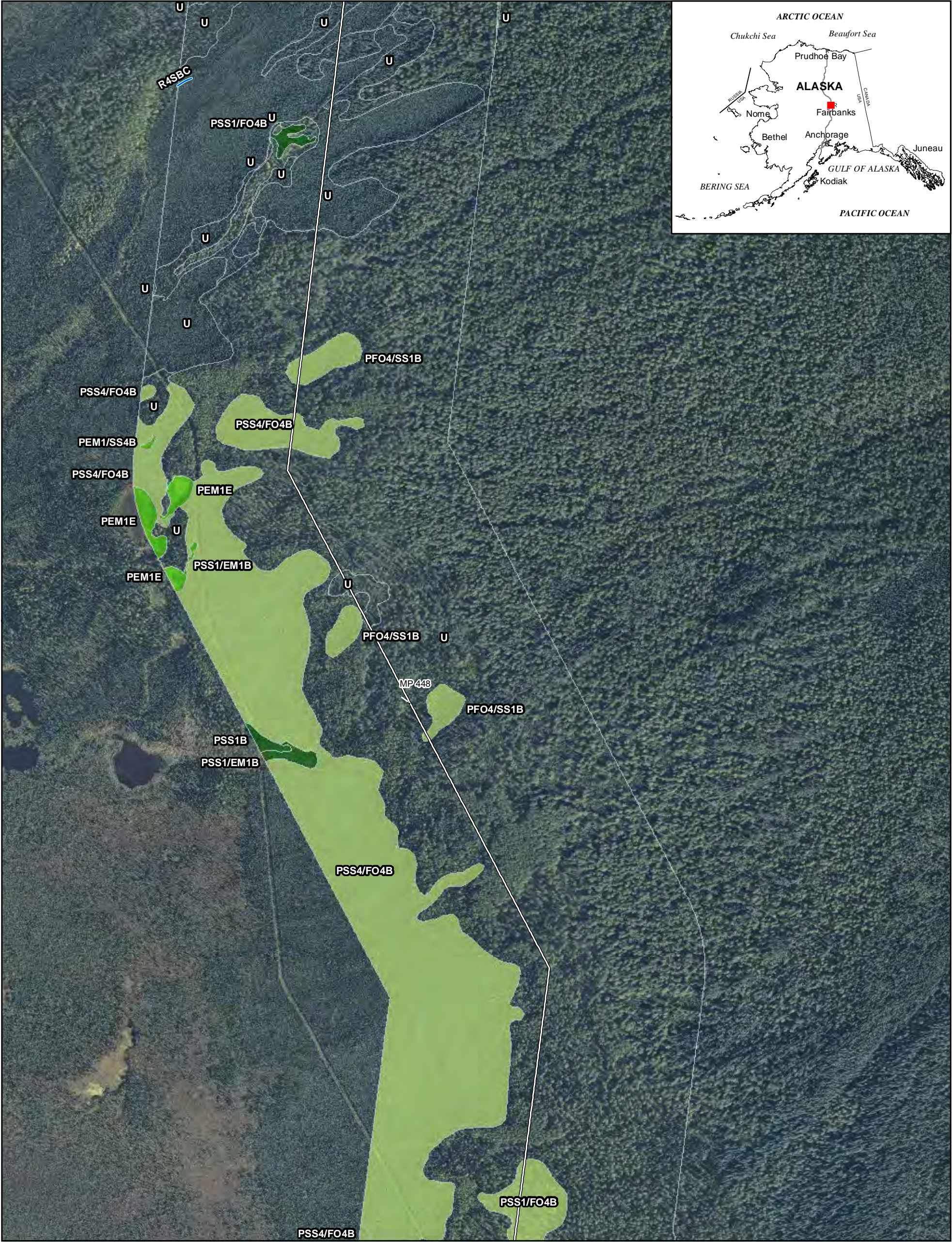
DESIGN
TCS

APPR.

ALASKA LNG
2015 WETLAND MAPPING

PROJECTION	DATUM	CONTRACTOR NAME	MAP NUMBER	REV.
AK 4	NAD83	AECOM ALASKA	Page 288 of 755	A
SCALE	DATE	PROJECT NUMBER	ORIG.PAGE SIZE	
1:7,200	23 Nov 2015	26221392	11 X 17	

I:\26221\63 SCLNG Studies\10 - Geospatial\10.06 - MXD\2015 Reporting\2015 Wetlands Mapbook.mxd



LEGEND

HGM Class

- Flat
- Depressional
- Slope
- Estuarine Fringe

- Lacustrine Fringe
- Riverine
- N/A
- Mapped Streams

2015 Field Data

- Wetland
- Vegetation
- Observation

- Pre-FEED Rev B with Mile Post

02505007501,000

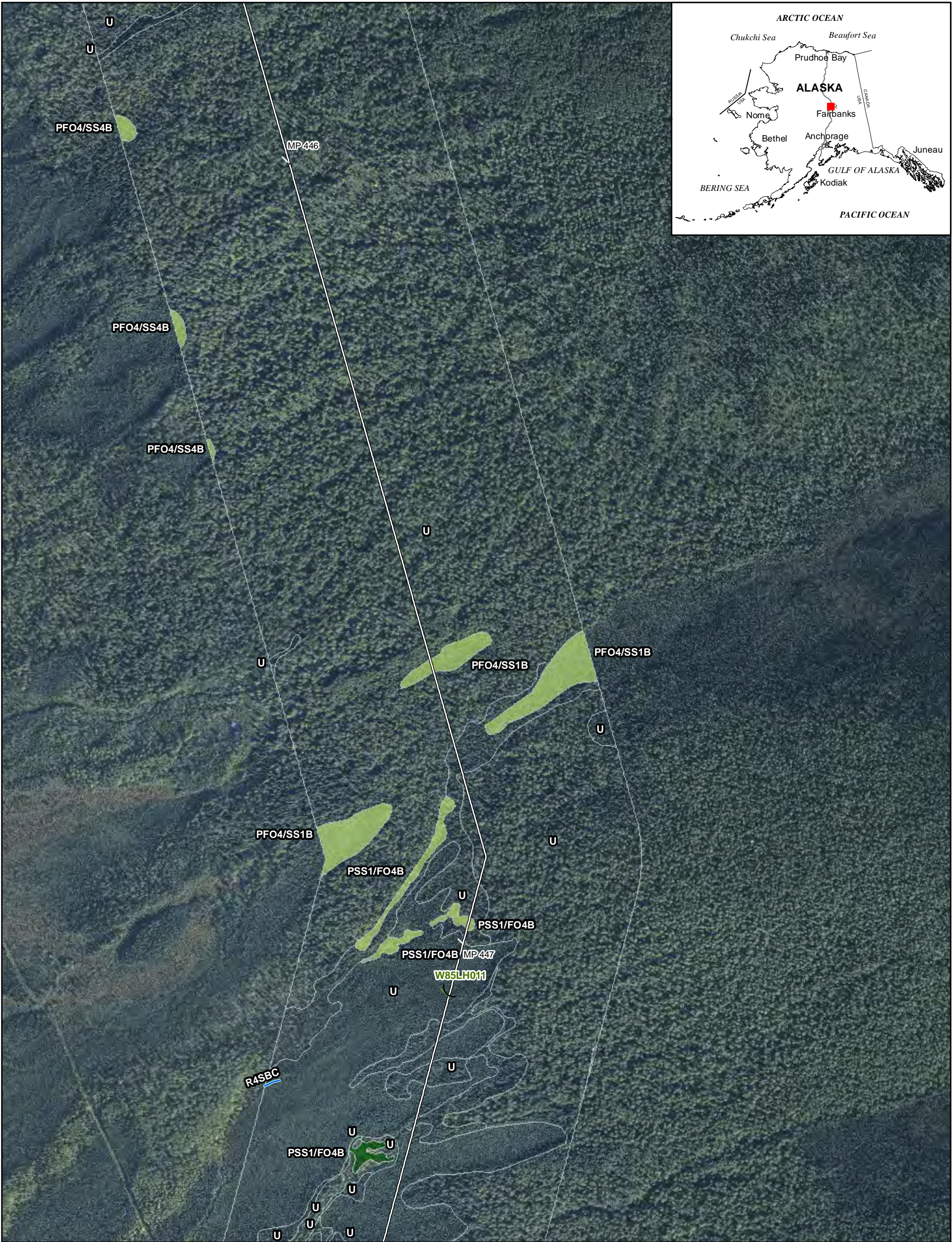
0100200300

Feet

Meters

ALASKA LNG				ALASKA LNG 2015 WETLAND MAPPING				
<p>NOTES:</p> <p>Produced by Alaska LNG team. The information used to create this product is based on the collected data on the date of issue; it is considered reliable only at the scale at which the data was created and the scale at which the map was published. This drawing is solely prepared for use by the contractual Alaska LNG team partners and the Alaska LNG team assumes no liability to any other party for any representations contained in these drawings. This map must be printed/viewed at full scale (100%) in order for the scale to remain correct.</p>	DRAWN ICS	PROJECTION		DATUM	CONTRACTOR NAME		MAP NUMBER	REV.
	CHECK	AK 4		NAD83	AECOM ALASKA		Page 289 of 755	A
	DESIGN TCS	SCALE		DATE	PROJECT NUMBER	ORIG. PAGE SIZE		
	APPR.	1:7,200		23 Nov 2015	26221392	11 X 17		

I:\26221\63 SCLNG Studies\10 - Geospatial\10.06 - MXD\2015 Reporting\2015 Wetlands Mapbook.mxd



LEGEND

HGM Class

- Flat
- Depressional
- Slope
- Estuarine Fringe

- Lacustrine Fringe
- Riverine
- N/A
- Mapped Streams

2015 Field Data

- Wetland
- Vegetation
- Observation

- Pre-FEED Rev B with Mile Post

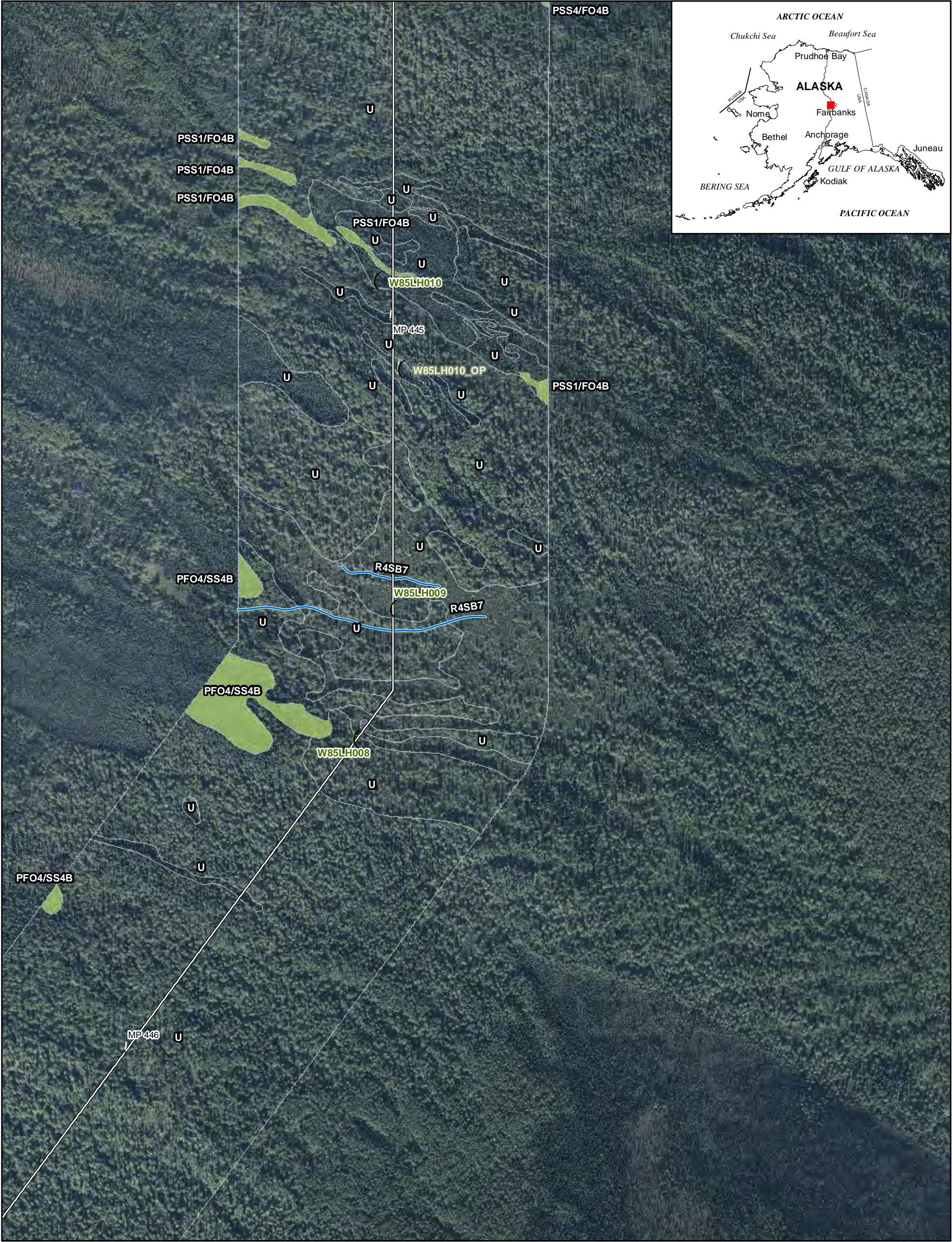
02505007501,000

0100200300

FeetMeters

ALASKA LNG				ALASKA LNG 2015 WETLAND MAPPING										
<p>NOTES:</p> <p>Produced by Alaska LNG team. The information used to create this product is based on the collected data on the date of issue; it is considered reliable only at the scale at which the data was created and the scale at which the map was published. This drawing is solely prepared for use by the contractual Alaska LNG team partners and the Alaska LNG team assumes no liability to any other party for any representations contained in these drawings. This map must be printed/viewed at full scale (100%) in order for the scale to remain correct.</p>				DRAWN ICS	PROJECTION			DATUM	CONTRACTOR NAME		MAP NUMBER		REV.	
				CHECK	AK 4		NAD83		AECOM ALASKA			Page 290 of 755		A
				DESIGN TCS	SCALE		DATE		PROJECT NUMBER		ORIG. PAGE SIZE			
				APPR.	1:7,200		23 Nov 2015		26221392		11 X 17			

I:\26221\63 SCLNG Studies\10 - Geospatial\10.06 - MXD\2015 Reporting\2015 Wetlands Mapbook.mxd



LEGEND

HGM Class

Flat

Depressional

Slope

Estuarine Fringe

Lacustrine Fringe

Riverine

N/A

Mapped Streams

2015 Field Data

Wetland

Vegetation

Observation

Pre-FEED Rev B with Mile Post

Feet

0 250 500 750 1,000

Meters

0 100 200 300

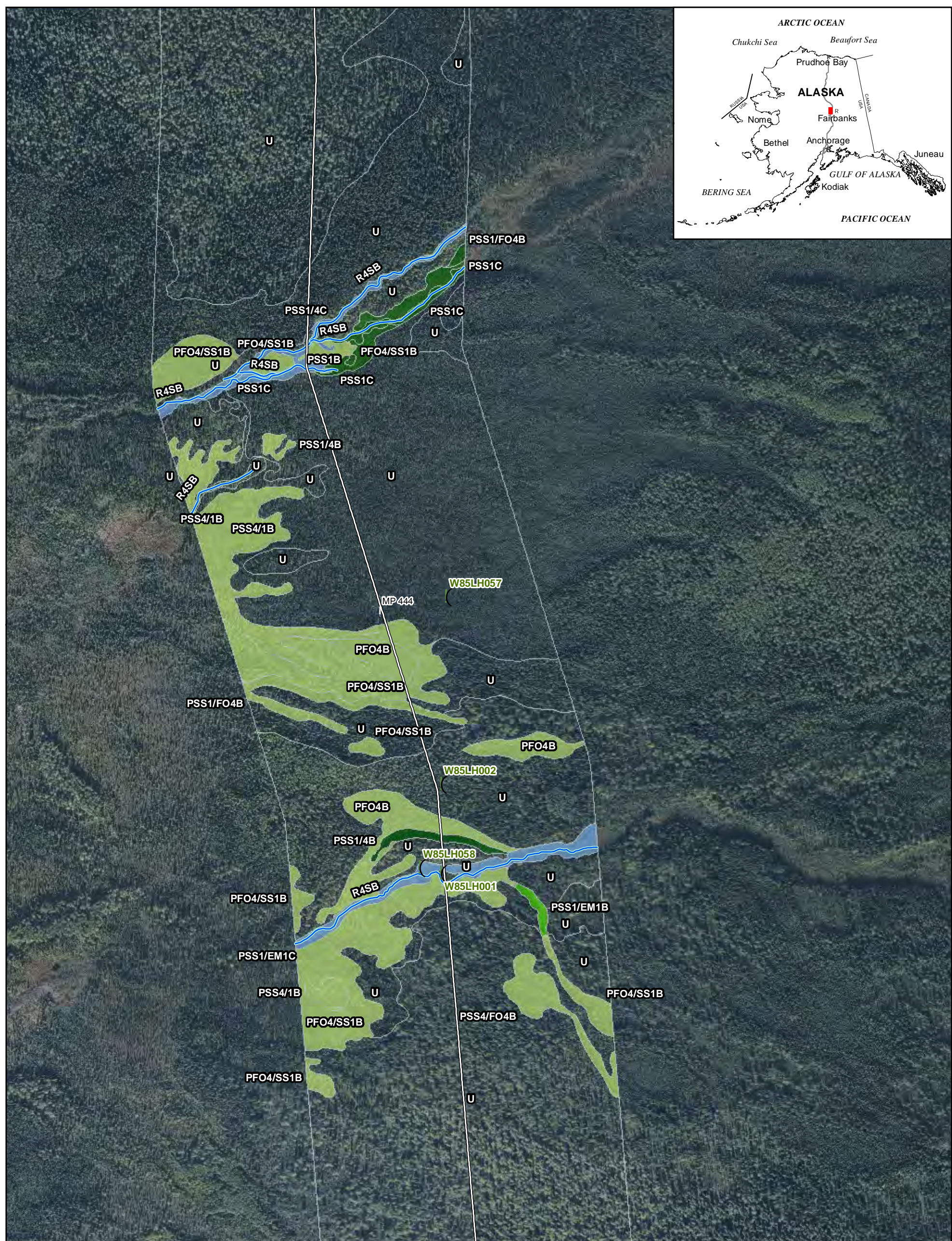
±

ALASKA LNG

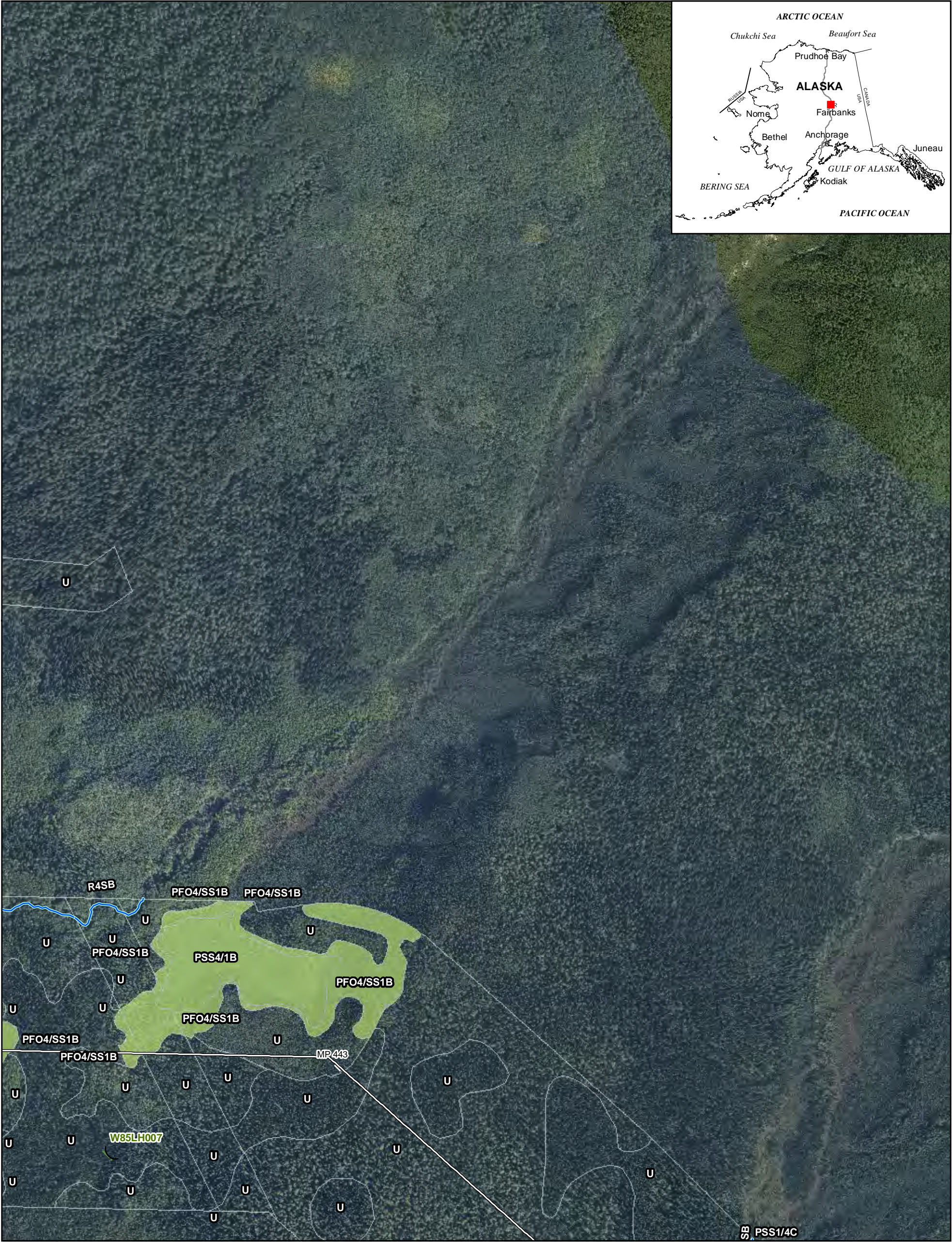
NOTES:
Produced by Alaska LNG team. The information used to create this product is based on the collected data on the date of issue; it is considered reliable only at the scale at which the data was created and the scale at which the map was published. This drawing is solely prepared for use by the contractual Alaska LNG team partners and the Alaska LNG team assumes no liability to any other party for any representations contained in these drawings. This map must be printed/viewed at full scale (100%) in order for the scale to remain correct.

DRAWN ICS		ALASKA LNG 2015 WETLAND MAPPING				
CHECK		PROJECTION	DATUM	CONTRACTOR NAME	MAP NUMBER	REV.
DESIGN TCS		AK 4	NAD83	AECOM ALASKA	Page 291 of 755	A
APPR.		SCALE	DATE	PROJECT NUMBER	ORIG. PAGE SIZE	
		1:7,200	23 Nov 2015	26221392	11 X 17	

I:\26221\63 SCLNG Studies\10 - Geospatial\10.06 - MXD\2015 Reporting\2015 Wetlands Mapbook.mxd



LEGEND



Flat

Depressional

Slope

Estuarine Fringe

Lacustrine Fringe

Riverine

N/A

Mapped Streams

Wetland

Vegetation

Observation

2015 Field Data

Pre-FEED Rev B with Mile Post

0

250

500

750

1,000

0

100

200

300

Feet

Meters

ALASKA LNG				ALASKA LNG 2015 WETLAND MAPPING			
<div>NOTES: Produced by Alaska LNG team. The information used to create this product is based on the collected data on the date of issue; it is considered reliable only at the scale at which the data was created and the scale at which the map was published. This drawing is solely prepared for use by the contractual Alaska LNG team partners and the Alaska LNG team assumes no liability to any other party for any representations contained in these drawings. This map must be printed/viewed at full scale (100%) in order for the scale to remain correct.</div>				<div>DRAWN ICS</div>	PROJECTION		
				<div>CHECK</div>	DATUM		
				<div>DESIGN TCS</div>	CONTRACTOR NAME		
				<div>APPR.</div>	MAP NUMBER		
AK 4				NAD83			Page 293 of 755
SCALE				PROJECT NUMBER			REV.
1:7,200				26221392			A
DATE				ORIG. PAGE SIZE			
23 Nov 2015				11 X 17			

I:\26221\63 SCLNG Studies\10 - Geospatial\10.06 - MXD\2015 Reporting\2015 Wetlands Mapbook.mxd



Flat

Depressional

Slope

Estuarine Fringe

Lacustrine Fringe

Riverine

N/A

Mapped Streams

Wetland

Vegetation

Observation

2015 Field Data

Pre-FEED Rev B with Mile Post

0

250

500

750

1,000

0

100

200

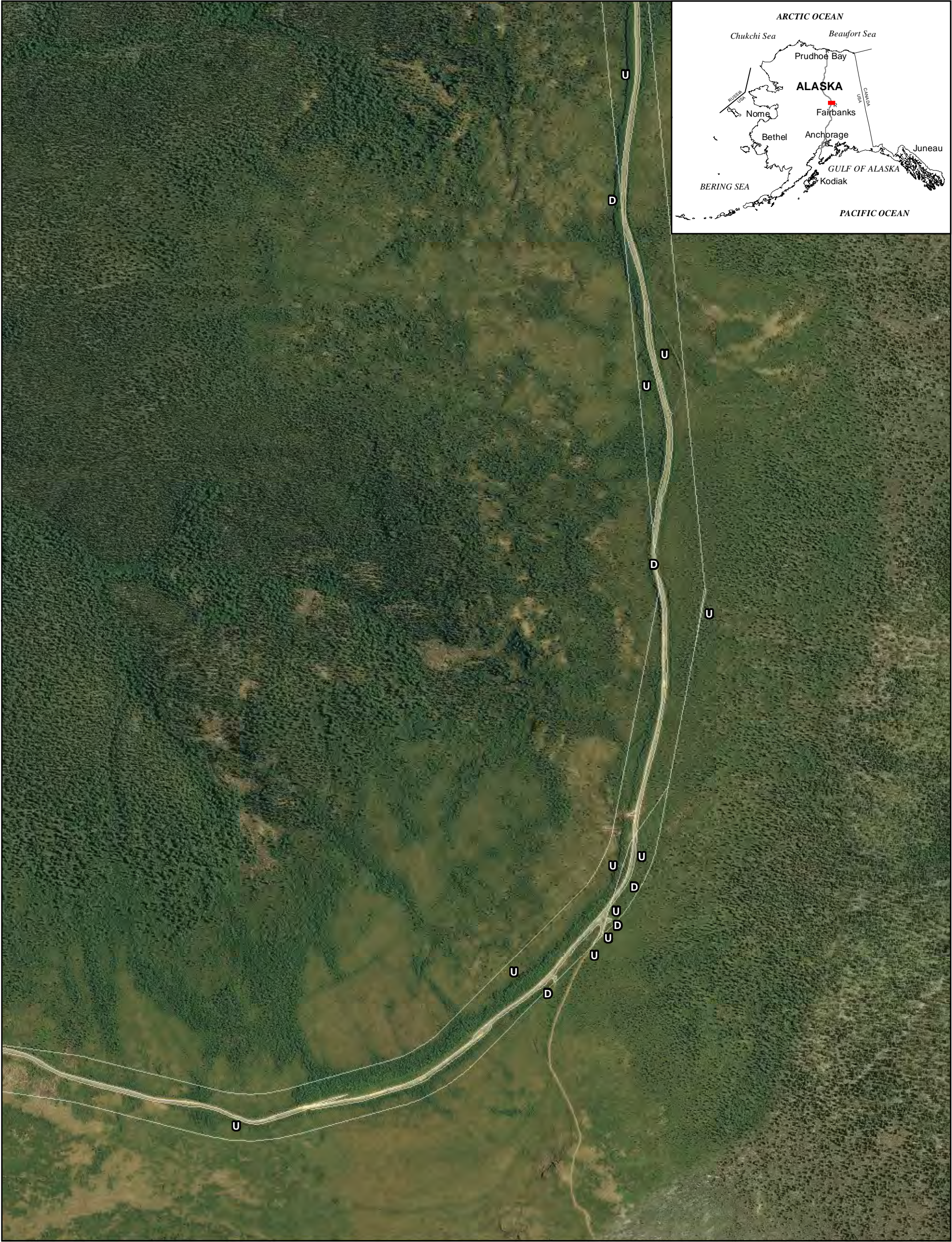
300

Feet

Meters

ALASKA LNG				ALASKA LNG 2015 WETLAND MAPPING						
<div>NOTES: Produced by Alaska LNG team. The information used to create this product is based on the collected data on the date of issue; it is considered reliable only at the scale at which the data was created and the scale at which the map was published. This drawing is solely prepared for use by the contractual Alaska LNG team partners and the Alaska LNG team assumes no liability to any other party for any representations contained in these drawings. This map must be printed/viewed at full scale (100%) in order for the scale to remain correct.</div>				<div>DRAWN ICS</div>	PROJECTION					
				<div>CHECK</div>	DATUM					
				<div>DESIGN TCS</div>	CONTRACTOR NAME					
				<div>APPR.</div>	MAP NUMBER					
AK 4				AECOM ALASKA						
NAD83				Page 296 of 755						
SCALE				REV.						
1:7,200				A						
DATE				PROJECT NUMBER						
23 Nov 2015				26221392						
ORIG. PAGE SIZE				11 X 17						

I:\26221\63 SCLNG Studies\10 - Geospatial\10.06 - MXD\2015 Reporting\2015 Wetlands Mapbook.mxd



Flat

Depressional

Slope

Estuarine Fringe

Lacustrine Fringe

Riverine

N/A

Mapped Streams

Wetland

Vegetation

Observation

2015 Field Data

Pre-FEED Rev B with Mile Post

0

250

500

750

1,000

0

100

200

300

Feet

Meters

ALASKA LNG				ALASKA LNG 2015 WETLAND MAPPING							
<p>NOTES:</p> <p>Produced by Alaska LNG team. The information used to create this product is based on the collected data on the date of issue; it is considered reliable only at the scale at which the data was created and the scale at which the map was published. This drawing is solely prepared for use by the contractual Alaska LNG team partners and the Alaska LNG team assumes no liability to any other party for any representations contained in these drawings. This map must be printed/viewed at full scale (100%) in order for the scale to remain correct.</p>				DRAWN ICS	PROJECTION AK 4	DATUM NAD83	CONTRACTOR NAME AECOM ALASKA		MAP NUMBER Page 298 of 755		REV. A
				CHECK							
				DESIGN TCS							
				APPR.							

I:\26221\63 SCLNG Studies\10 - Geospatial\10.06 - MXD\2015 Reporting\2015 Wetlands Mapbook.mxd



Flat

Depressional

Slope

Estuarine Fringe

Lacustrine Fringe

Riverine

N/A

Mapped Streams

Wetland

Vegetation

Observation

2015 Field Data

Pre-FEED Rev B with Mile Post

0

250

500

750

1,000

0

100

200

300

Feet

Meters

ALASKA LNG				ALASKA LNG 2015 WETLAND MAPPING						
<div>NOTES: Produced by Alaska LNG team. The information used to create this product is based on the collected data on the date of issue; it is considered reliable only at the scale at which the data was created and the scale at which the map was published. This drawing is solely prepared for use by the contractual Alaska LNG team partners and the Alaska LNG team assumes no liability to any other party for any representations contained in these drawings. This map must be printed/viewed at full scale (100%) in order for the scale to remain correct.</div>				<div>DRAWN ICS</div>	PROJECTION					
				<div>CHECK</div>	DATUM					
				<div>DESIGN TCS</div>	CONTRACTOR NAME					
				<div>APPR.</div>	MAP NUMBER					
					REV.					
				AK 4	NAD83					
				SCALE	PROJECT NUMBER					
				1:7,200	26221392					
				DATE	ORIG. PAGE SIZE					
				23 Nov 2015	11 X 17					
				Page 299 of 755						
				A						

I:\26221\63 SCLNG Studies\10 - Geospatial\10.06 - MXD\2015 Reporting\2015 Wetlands Mapbook.mxd





Flat

Depressional

Slope

Estuarine Fringe

Lacustrine Fringe

Riverine

N/A

Mapped Streams

2015 Field Data

Wetland

Vegetation

Observation

Pre-FEED Rev B with Mile Post

0

250

500

750

1,000

0

100

200

300


Feet

Meters

ALASKA LNG

ALASKA LNG		DRAWN ICS		ALASKA LNG 2015 WETLAND MAPPING					
NOTES: Produced by Alaska LNG team. The information used to create this product is based on the collected data on the date of issue; it is considered reliable only at the scale at which the data was created and the scale at which the map was published. This drawing is solely prepared for use by the contractual Alaska LNG team partners and the Alaska LNG team assumes no liability to any other party for any representations contained in these drawings. This map must be printed/viewed at full scale (100%) in order for the scale to remain correct.		CHECK		PROJECTION	DATUM	CONTRACTOR NAME		MAP NUMBER	REV.
		DESIGN TCS		AK 4	NAD83	AECOM ALASKA		Page 301 of 755	A
		APPR.		SCALE 1:7,200		DATE 23 Nov 2015		PROJECT NUMBER 26221392	ORIG.PAGE SIZE 11 X 17

I:\26221\63 SCLNG Studies\10 - Geospatial\10.06 - MXD\2015 Reporting\2015 Wetlands Mapbook.mxd



Flat

Depressional

Slope

Estuarine Fringe

Lacustrine Fringe

Riverine

N/A

Mapped Streams

Wetland

Vegetation

Observation

2015 Field Data

Pre-FEED Rev B with Mile Post

0

250

500

750

1,000

0

100

200

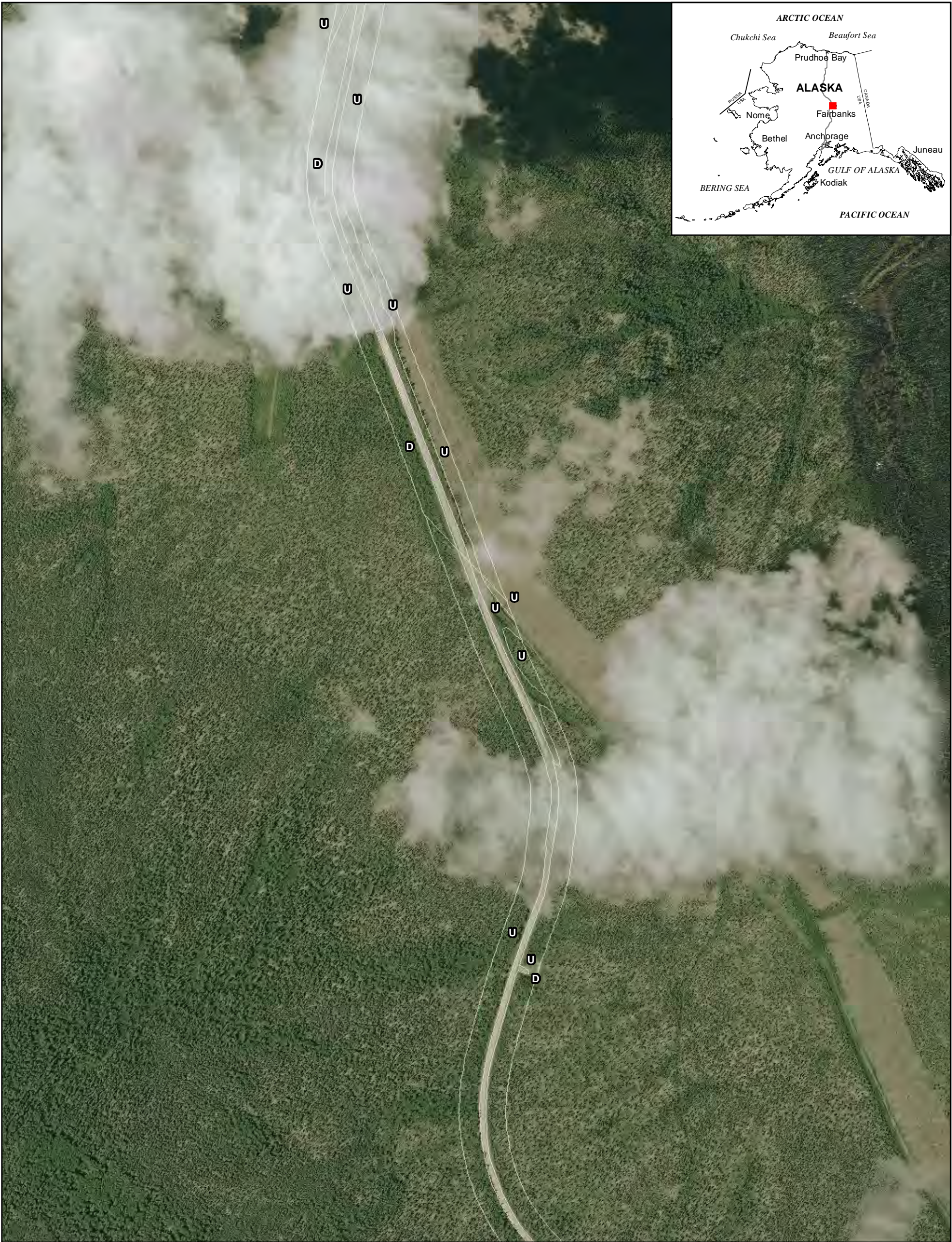
300

Feet

Meters

ALASKA LNG		DRAWN ICS		ALASKA LNG 2015 WETLAND MAPPING					
NOTES: Produced by Alaska LNG team. The information used to create this product is based on the collected data on the date of issue; it is considered reliable only at the scale at which the data was created and the scale at which the map was published. This drawing is solely prepared for use by the contractual Alaska LNG team partners and the Alaska LNG team assumes no liability to any other party for any representations contained in these drawings. This map must be printed/viewed at full scale (100%) in order for the scale to remain correct.		CHECK		PROJECTION	DATUM	CONTRACTOR NAME		MAP NUMBER	REV.
		DESIGN TCS		AK 4	NAD83	AECOM ALASKA		Page 302 of 755	A
		APPR.		SCALE 1:7,200		DATE 23 Nov 2015		PROJECT NUMBER 26221392	ORIG. PAGE SIZE 11 X 17

I:\26221\63 SCLNG Studies\10 - Geospatial\10.06 - MXD\2015 Reporting\2015 Wetlands Mapbook.mxd



Flat

Depressional

Slope

Estuarine Fringe

Lacustrine Fringe

Riverine

N/A

Mapped Streams

Wetland

Vegetation

Observation

2015 Field Data

Pre-FEED Rev B with Mile Post

0

250

500

750

1,000

0

100

200

300

Feet

Meters

ALASKA LNG		DRAWN ICS		ALASKA LNG 2015 WETLAND MAPPING					
NOTES: Produced by Alaska LNG team. The information used to create this product is based on the collected data on the date of issue; it is considered reliable only at the scale at which the data was created and the scale at which the map was published. This drawing is solely prepared for use by the contractual Alaska LNG team partners and the Alaska LNG team assumes no liability to any other party for any representations contained in these drawings. This map must be printed/viewed at full scale (100%) in order for the scale to remain correct.		CHECK		PROJECTION	DATUM	CONTRACTOR NAME		MAP NUMBER	REV.
		DESIGN TCS		AK 4	NAD83	AECOM ALASKA		Page 303 of 755	A
		APPR.		SCALE		DATE		PROJECT NUMBER	ORIG. PAGE SIZE
				1:7,200		23 Nov 2015		26221392	11 X 17

I:\26221\63 SCLNG Studies\10 - Geospatial\10.06 - MXD\2015 Reporting\2015 Wetlands Mapbook.mxd



Flat

Depressional

Slope

Estuarine Fringe

Lacustrine Fringe

Riverine

N/A

Mapped Streams

Wetland

Vegetation

Observation

Pre-FEED Rev B with Mile Post

02505007501,000

0100200300

Feet

Meters

ALASKA LNG		DRAWN ICS		ALASKA LNG 2015 WETLAND MAPPING					
NOTES: Produced by Alaska LNG team. The information used to create this product is based on the collected data on the date of issue; it is considered reliable only at the scale at which the data was created and the scale at which the map was published. This drawing is solely prepared for use by the contractual Alaska LNG team partners and the Alaska LNG team assumes no liability to any other party for any representations contained in these drawings. This map must be printed/viewed at full scale (100%) in order for the scale to remain correct.		CHECK		PROJECTION	DATUM	CONTRACTOR NAME		MAP NUMBER	REV.
		DESIGN TCS		AK 4	NAD83	AECOM ALASKA		Page 304 of 755	A
		APPR.		SCALE 1:7,200		DATE 23 Nov 2015		PROJECT NUMBER 26221392	ORIG.PAGE SIZE 11 X 17

I:\26221\63 SCLNG Studies\10 - Geospatial\10.06 - MXD\2015 Reporting\2015 Wetlands Mapbook.mxd



Flat

Depressional

Slope

Estuarine Fringe

Lacustrine Fringe

Riverine

N/A

Mapped Streams

Wetland

Vegetation

Observation

2015 Field Data

Pre-FEED Rev B with Mile Post

0

250

500

750

1,000

0

100

200

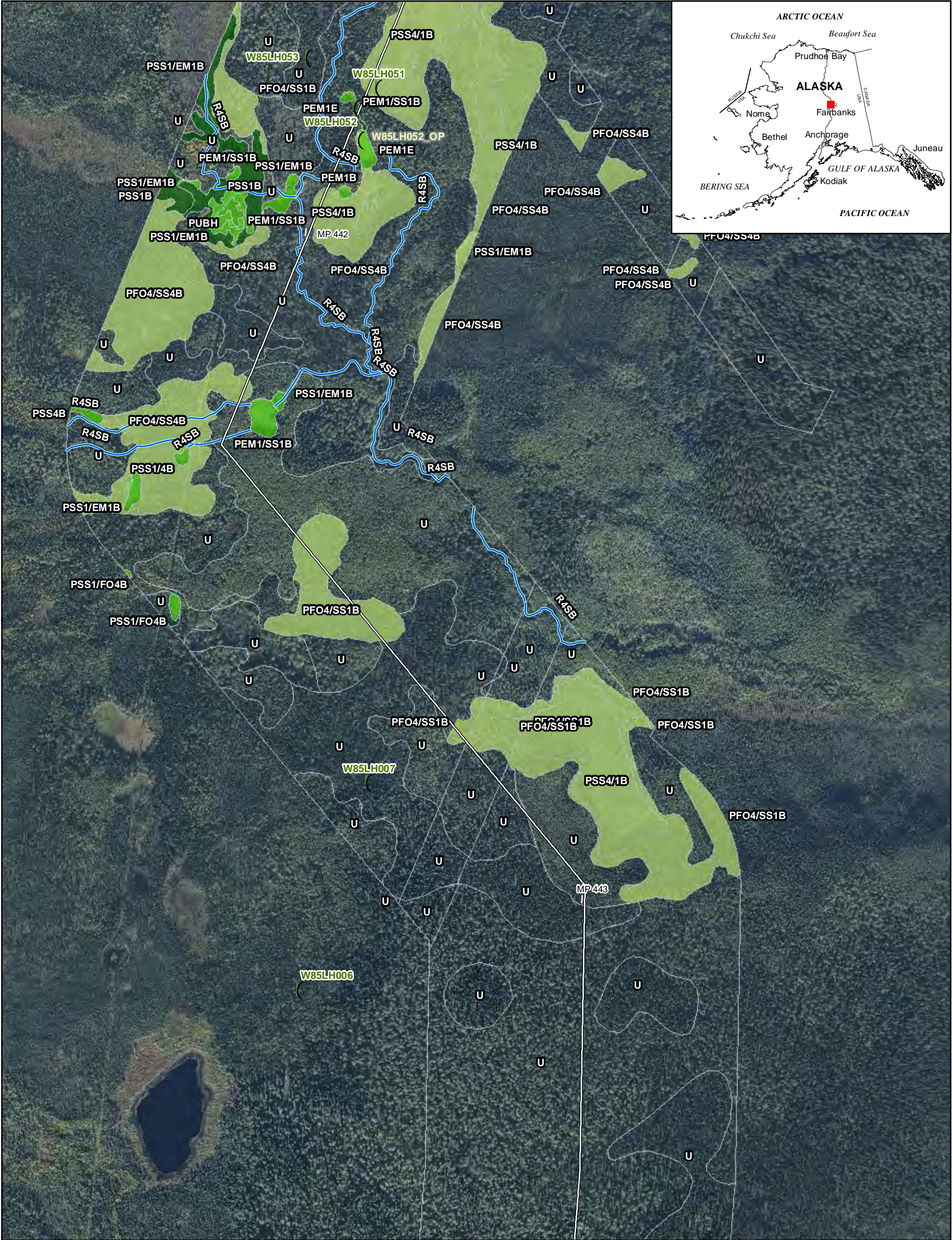
300

Feet

Meters

ALASKA LNG		DRAWN ICS		ALASKA LNG 2015 WETLAND MAPPING				
NOTES: Produced by Alaska LNG team. The information used to create this product is based on the collected data on the date of issue; it is considered reliable only at the scale at which the data was created and the scale at which the map was published. This drawing is solely prepared for use by the contractual Alaska LNG team partners and the Alaska LNG team assumes no liability to any other party for any representations contained in these drawings. This map must be printed/viewed at full scale (100%) in order for the scale to remain correct.		CHECK		PROJECTION	DATUM	CONTRACTOR NAME	MAP NUMBER	REV.
		DESIGN TCS		AK 4	NAD83	AECOM ALASKA	Page 307 of 755	A
		APPR.		SCALE	DATE	PROJECT NUMBER	ORIG. PAGE SIZE	
				1:7,200	23 Nov 2015	26221392	11 X 17	

I:\26221\63 SCLNG Studies\10 - Geospatial\10.06 - MXD\2015 Reporting\2015 Wetlands Mapbook.mxd



LEGEND

HGM Class

- Flat
- Depressional
- Slope
- Estuarine Fringe

- Lacustrine Fringe
- Riverine
- N/A
- Mapped Streams

2015 Field Data

- Wetland
- Vegetation
- Observation

- Pre-FEED Rev B with Mile Post

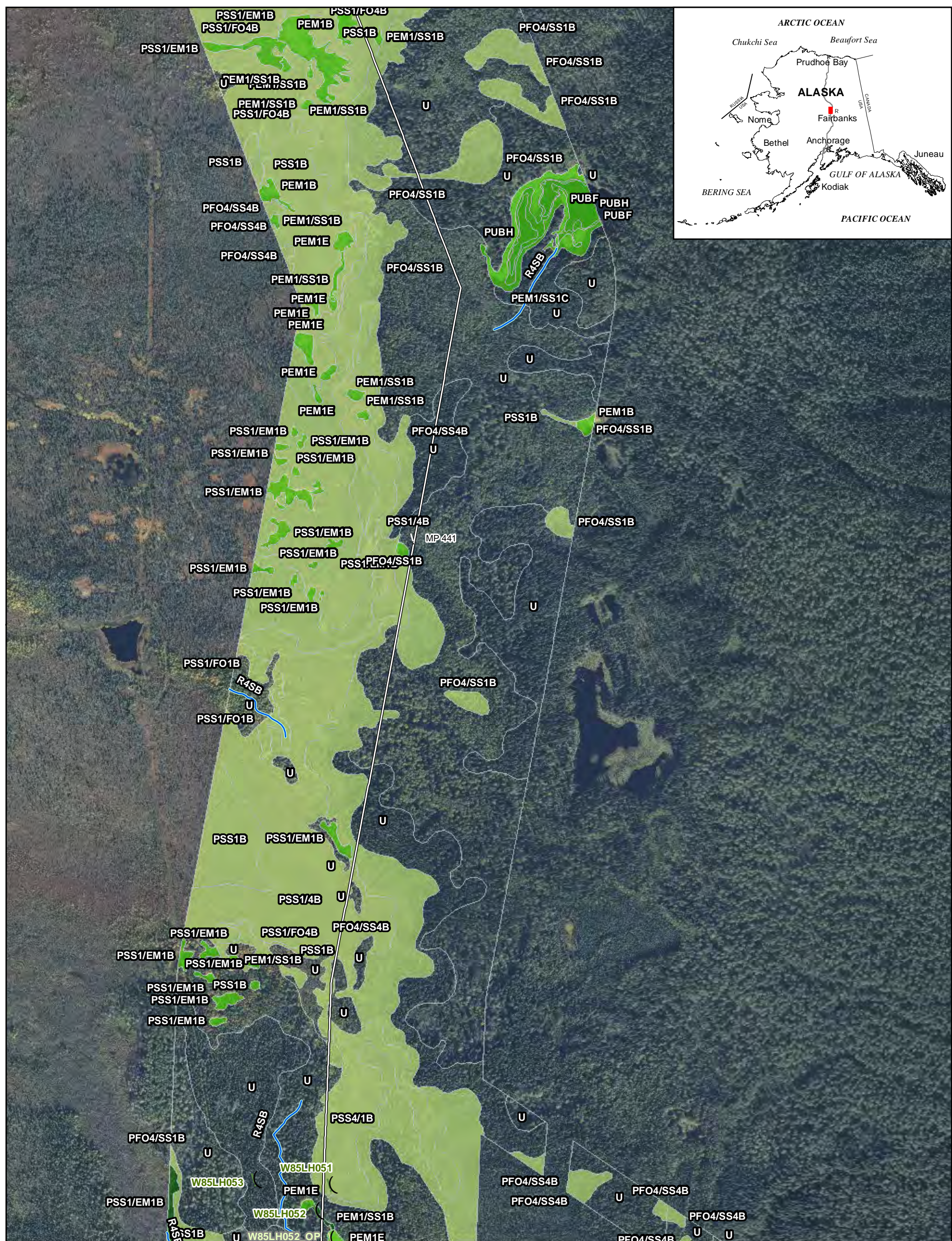
02505007501,000

0100200300

FeetMeters

ALASKA LNG				ALASKA LNG 2015 WETLAND MAPPING								
<p>NOTES:</p> <p>Produced by Alaska LNG team. The information used to create this product is based on the collected data on the date of issue; it is considered reliable only at the scale at which the data was created and the scale at which the map was published. This drawing is solely prepared for use by the contractual Alaska LNG team partners and the Alaska LNG team assumes no liability to any other party for any representations contained in these drawings. This map must be printed/viewed at full scale (100%) in order for the scale to remain correct.</p>				DRAWN ICS	PROJECTION	DATUM	CONTRACTOR NAME		MAP NUMBER		REV.	
				CHECK	AK 4	NAD83	AECOM ALASKA			Page 308 of 755		A
				DESIGN TCS	SCALE	DATE	PROJECT NUMBER	ORIG. PAGE SIZE				
				APPR.	1:7,200	23 Nov 2015	26221392	11 X 17				

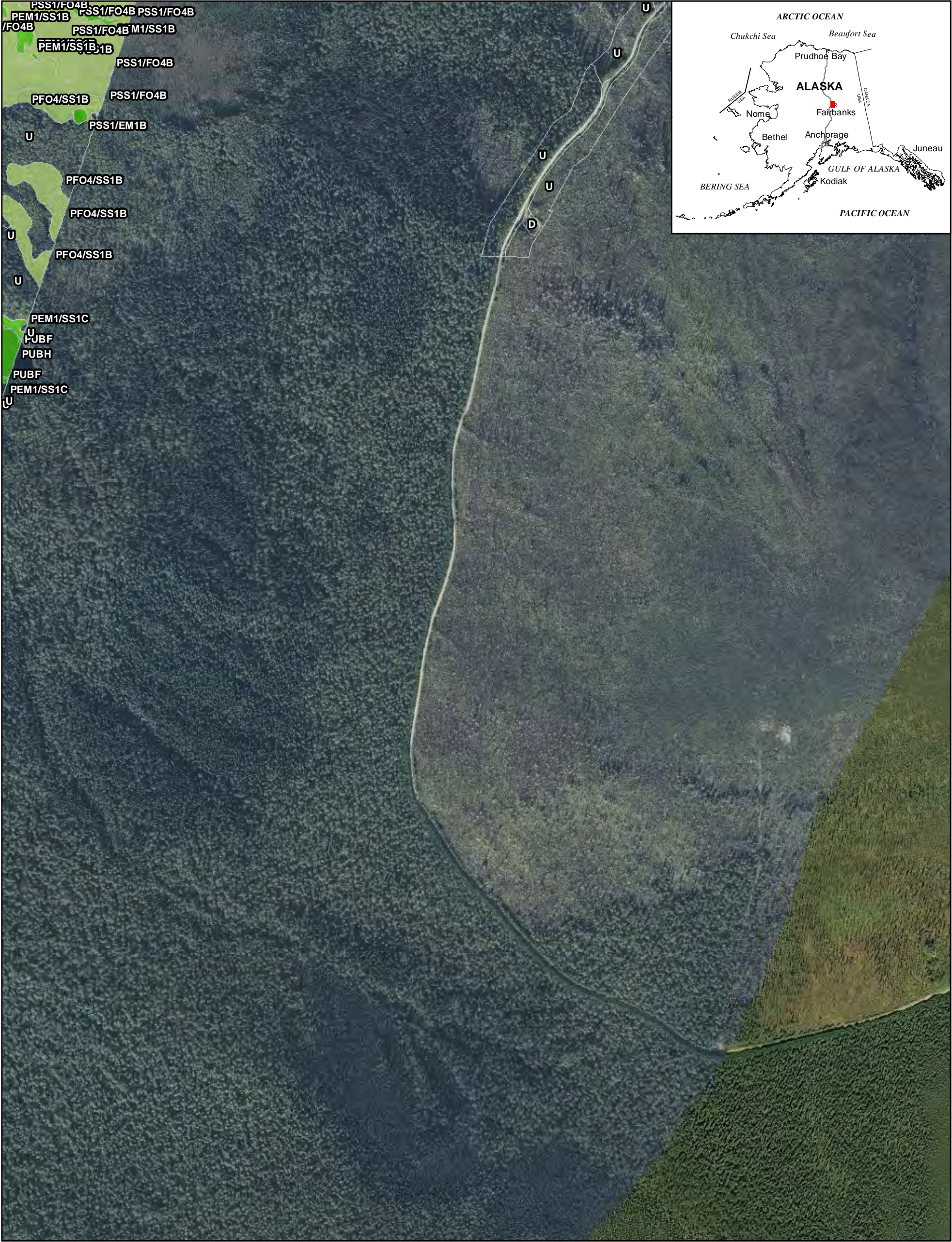
I:\26221\63 SCLNG Studies\10 - Geospatial\10.06 - MXD\2015 Reporting\2015 Wetlands Mapbook.mxd



LEGEND

ALASKA LNG

NOTES:
Produced by Alaska LNG team. The information used to create this product is based on the collected data on the date of issue; it is considered reliable only at the scale at which the data was created and the scale at which the map was published. This drawing is solely prepared for use by the contractual Alaska LNG team partners and the Alaska LNG team assumes no liability to any other party for any representations contained in these drawings. This map must be printed/viewed at full scale (100%) in order for the scale to remain correct.



LEGEND

HGM Class

- Flat
- Depressional
- Slope
- Estuarine Fringe

- Lacustrine Fringe
- Riverine
- N/A
- Mapped Streams

2015 Field Data

- Wetland
- Vegetation
- Observation

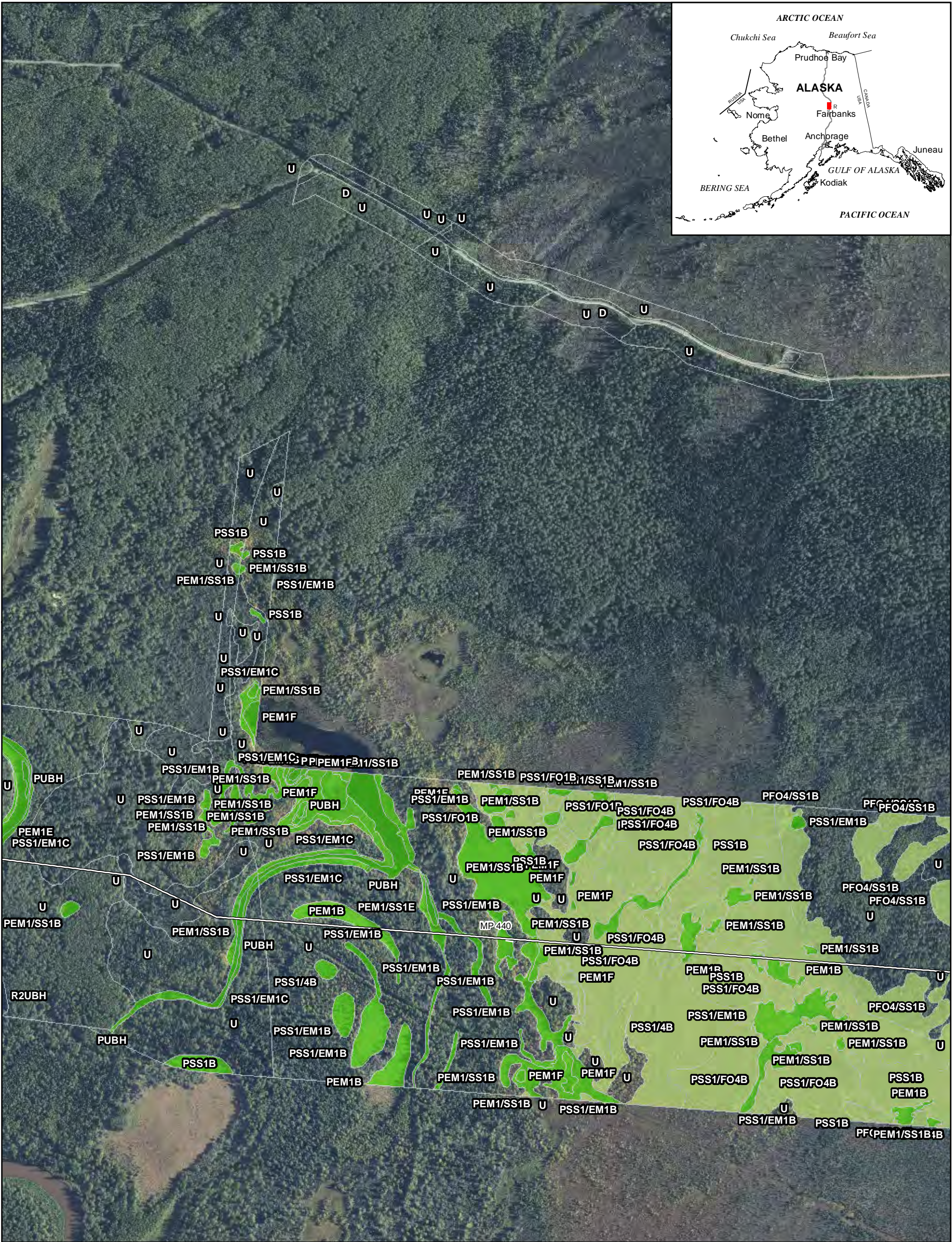
Pre-FEED Rev B with Mile Post

0 250 500 750 1,000
0 100 200 300
Meters

ALASKA LNG

NOTES:
Produced by Alaska LNG team. The information used to create this product is based on the collected data on the date of issue; it is considered reliable only at the scale at which the data was created and the scale at which the map was published. This drawing is solely prepared for use by the contractual Alaska LNG team partners and the Alaska LNG team assumes no liability to any other party for any representations contained in these drawings. This map must be printed/viewed at full scale (100%) in order for the scale to remain correct.

DRAWN ICS		ALASKA LNG 2015 WETLAND MAPPING				
CHECK		PROJECTION	DATUM	CONTRACTOR NAME	MAP NUMBER	REV.
DESIGN TCS		AK 4	NAD83	AECOM ALASKA	Page 310 of 755	A
APPR.		SCALE	DATE	PROJECT NUMBER	ORIG.PAGE SIZE	
		1:7,200	23 Nov 2015	26221392	11 X 17	



LEGEND

HGM Class

Flat

Depressional

Slope

Estuarine Fringe

Lacustrine Fringe

Riverine

N/A

Mapped Streams

2015 Field Data

Wetland

Vegetation

Observation

Pre-FEED Rev B with Mile Post

Feet

0 250 500 750 1,000

Meters

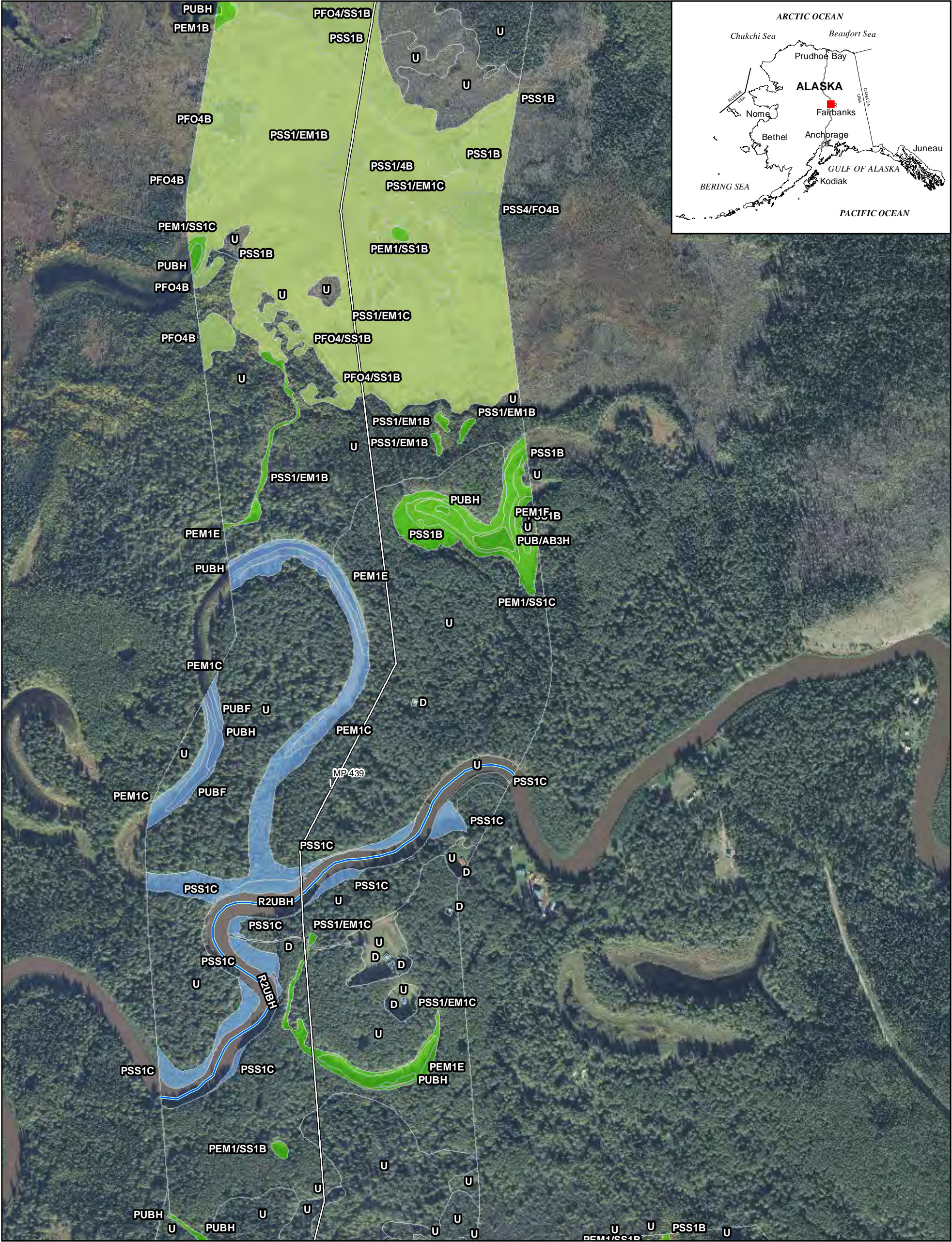
0 100 200 300

+

I

ALASKA LNG				ALASKA LNG 2015 WETLAND MAPPING					
NOTES: Produced by Alaska LNG team. The information used to create this product is based on the collected data on the date of issue; it is considered reliable only at the scale at which the data was created and the scale at which the map was published. This drawing is solely prepared for use by the contractual Alaska LNG team partners and the Alaska LNG team assumes no liability to any other party for any representations contained in these drawings. This map must be printed/viewed at full scale (100%) in order for the scale to remain correct.				<div>DRAWN ICS</div>	PROJECTION	DATUM	CONTRACTOR NAME	MAP NUMBER	REV.
				<div>CHECK</div>	AK 4	NAD83	AECOM ALASKA	Page 311 of 755	A
				<div>DESIGN TCS</div>	SCALE	DATE	PROJECT NUMBER	ORIG. PAGE SIZE	
				<div>APPR.</div>	1:7,200	23 Nov 2015	26221392	11 X 17	

I:\26221\63 SCLNG Studies\10 - Geospatial\10.06 - MXD\2015 Reporting\2015 Wetlands Mapbook.mxd



LEGEND

HGM Class

Flat

Depressional

Slope

Estuarine Fringe

Lacustrine Fringe

Riverine

N/A

Mapped Streams

2015 Field Data

Wetland

Vegetation

Observation

Pre-FEED Rev B with Mile Post

02505007501,000

0100200300

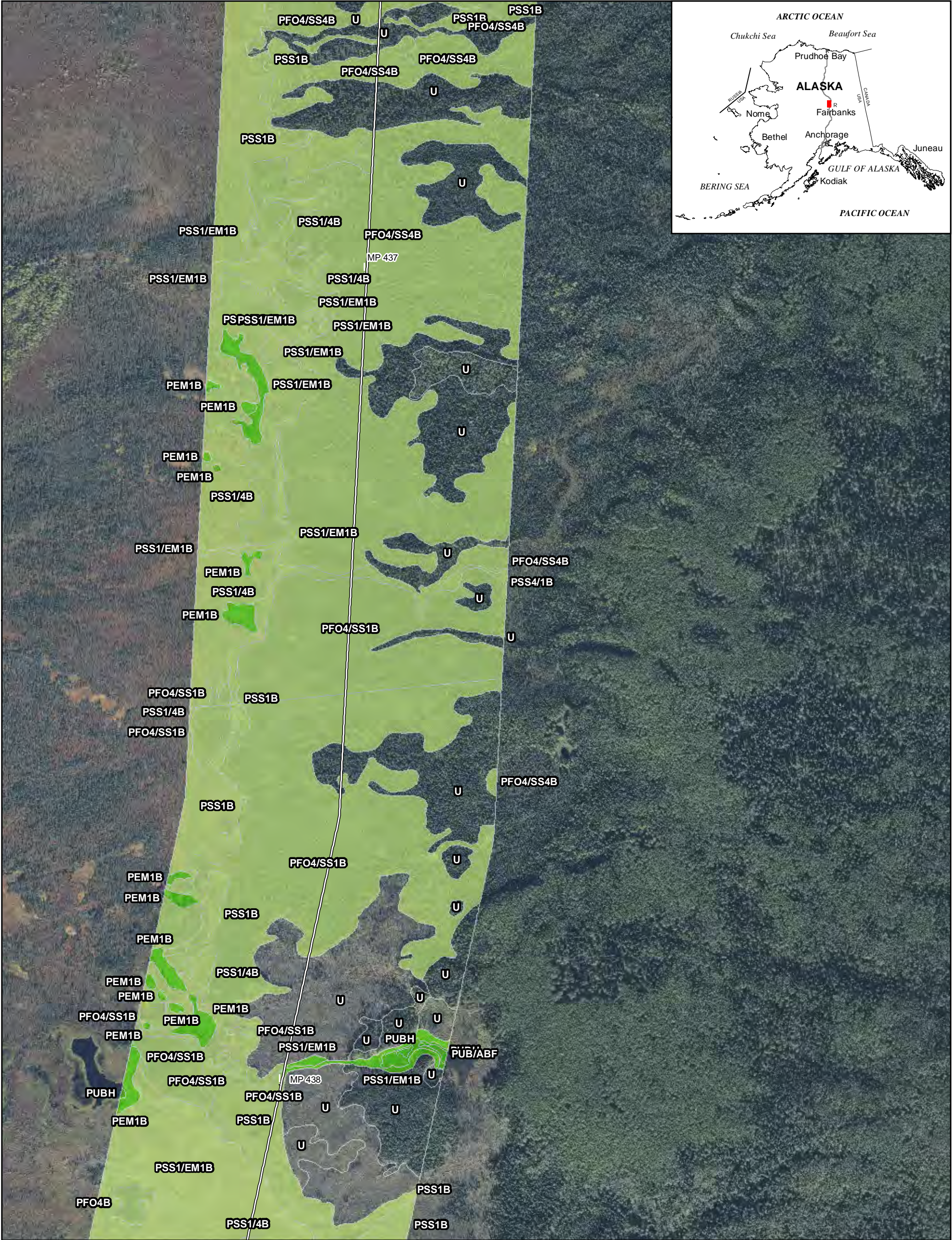
Feet

Meters

±

ALASKA LNG				ALASKA LNG 2015 WETLAND MAPPING			
<div>NOTES: Produced by Alaska LNG team. The information used to create this product is based on the collected data on the date of issue; it is considered reliable only at the scale at which the data was created and the scale at which the map was published. This drawing is solely prepared for use by the contractual Alaska LNG team partners and the Alaska LNG team assumes no liability to any other party for any representations contained in these drawings. This map must be printed/viewed at full scale (100%) in order for the scale to remain correct.</div>				<div>DRAWN ICS</div>	PROJECTION		
				<div>CHECK</div>	AK 4		
				<div>DESIGN TCS</div>	NAD83		
				<div>APPR.</div>	CONTRACTOR NAME		
					AECOM ALASKA		
					MAP NUMBER		
					Page 312 of 755		
					REV.		
					A		
					SCALE		
					1:7,200		
					DATE		
					23 Nov 2015		
					PROJECT NUMBER		
					26221392		
					ORIG. PAGE SIZE		
					11 X 17		

I:\26221\63 SCLNG Studies\10 - Geospatial\10.06 - MXD\2015 Reporting\2015 Wetlands Mapbook.mxd



LEGEND

HGM Class

- Flat
- Depressional
- Slope
- Estuarine Fringe

- Lacustrine Fringe
- Riverine
- N/A
- Mapped Streams

2015 Field Data

- Wetland
- Vegetation
- Observation

- Pre-FEED Rev B with Mile Post

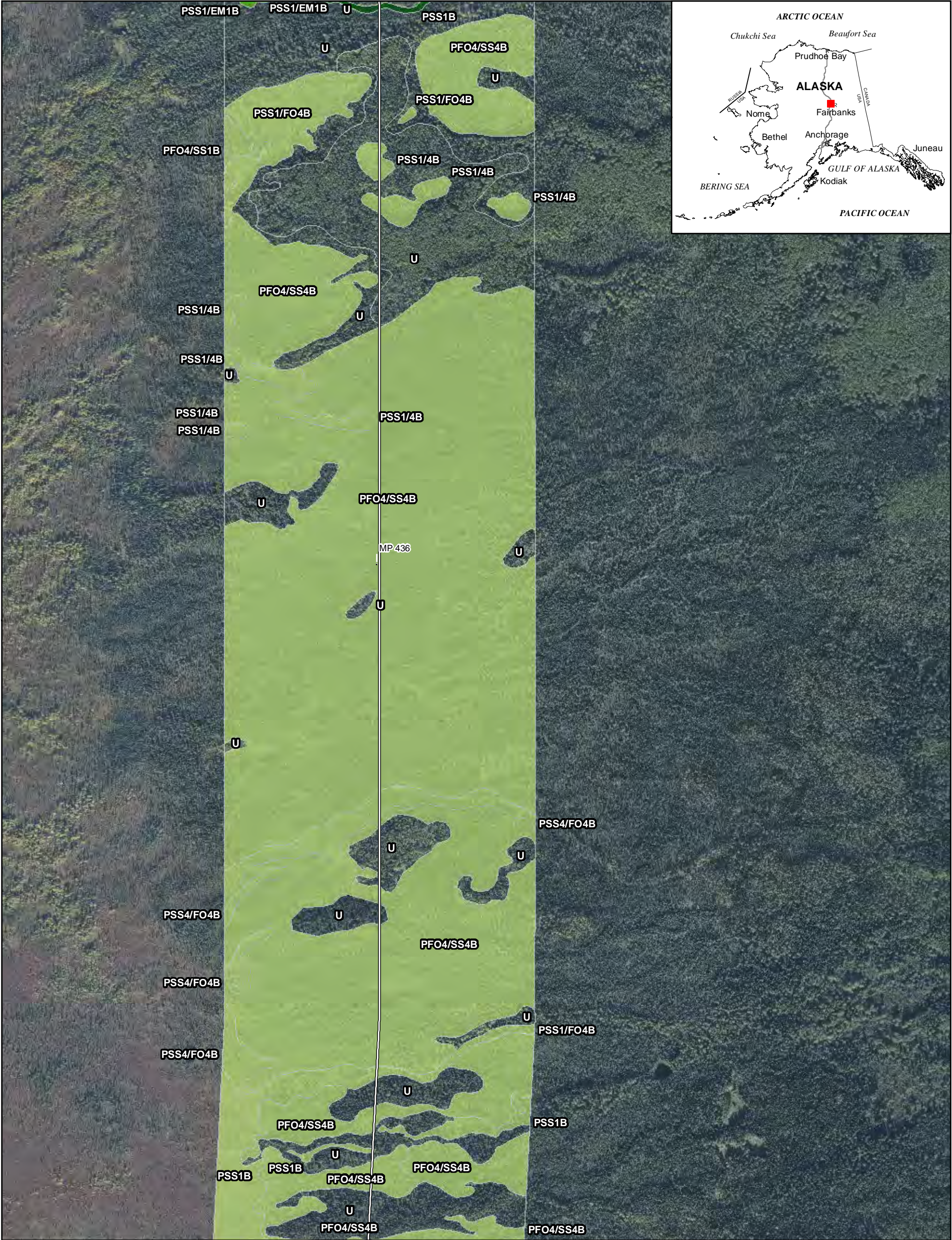
02505007501,000

0100200300

Feet

Meters

ALASKA LNG				ALASKA LNG 2015 WETLAND MAPPING					
<p>NOTES:</p> <p>Produced by Alaska LNG team. The information used to create this product is based on the collected data on the date of issue; it is considered reliable only at the scale at which the data was created and the scale at which the map was published. This drawing is solely prepared for use by the contractual Alaska LNG team partners and the Alaska LNG team assumes no liability to any other party for any representations contained in these drawings. This map must be printed/viewed at full scale (100%) in order for the scale to remain correct.</p>				DRAWN ICS					
				CHECK					
				DESIGN TCS					
				APPR.					
PROJECTION		DATUM		CONTRACTOR NAME		MAP NUMBER		REV.	
AK 4		NAD83		AECOM ALASKA		Page 313 of 755		A	
SCALE		DATE		PROJECT NUMBER		ORIG.PAGE SIZE			
1:7,200		23 Nov 2015		26221392		11 X 17			



Flat

Depressional

Slope

Estuarine Fringe

Lacustrine Fringe

Riverine

N/A

Mapped Streams

2015 Field Data

Wetland

Vegetation

Observation

Pre-FEED Rev B with Mile Post

02505007501,000

0100200300

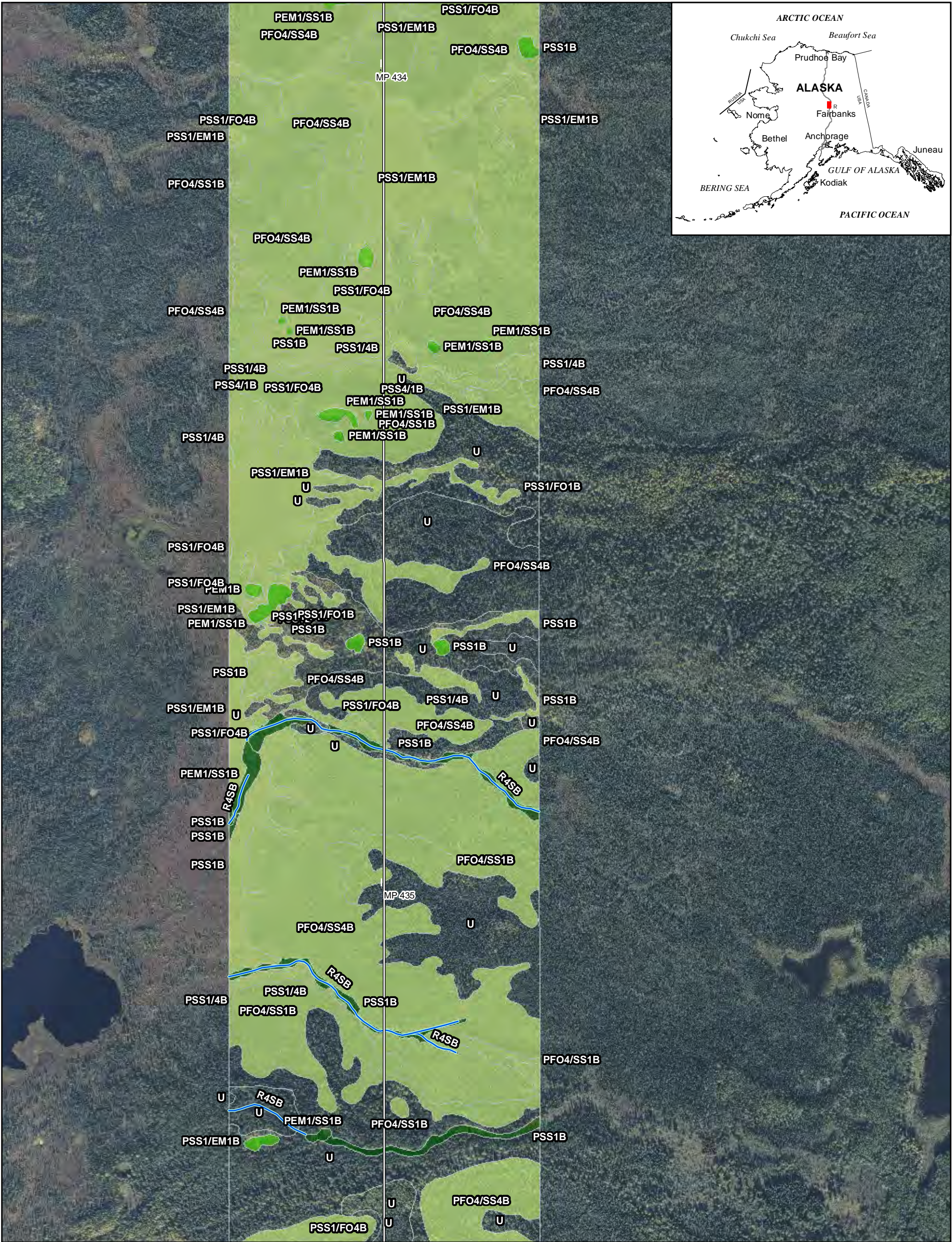
Feet

Meters

ALASKA LNG

NOTES:
Produced by Alaska LNG team. The information used to create this product is based on the collected data on the date of issue; it is considered reliable only at the scale at which the data was created and the scale at which the map was published. This drawing is solely prepared for use by the contractual Alaska LNG team partners and the Alaska LNG team assumes no liability to any other party for any representations contained in these drawings. This map must be printed/viewed at full scale (100%) in order for the scale to remain correct.

DRAWN ICS		ALASKA LNG 2015 WETLAND MAPPING				
CHECK		PROJECTION	DATUM	CONTRACTOR NAME	MAP NUMBER	REV.
DESIGN TCS		AK 4	NAD83	AECOM ALASKA	Page 314 of 755	A
APPR.		SCALE	DATE	PROJECT NUMBER	ORIG. PAGE SIZE	
		1:7,200	23 Nov 2015	26221392	11 X 17	



LEGEND

HGM Class

Flat

Depressional

Slope

Estuarine Fringe

Lacustrine Fringe

Riverine

N/A

Mapped Streams

2015 Field Data

Wetland

Vegetation

Observation

Pre-FEED Rev B with Mile Post

02505007501,000

0100200300

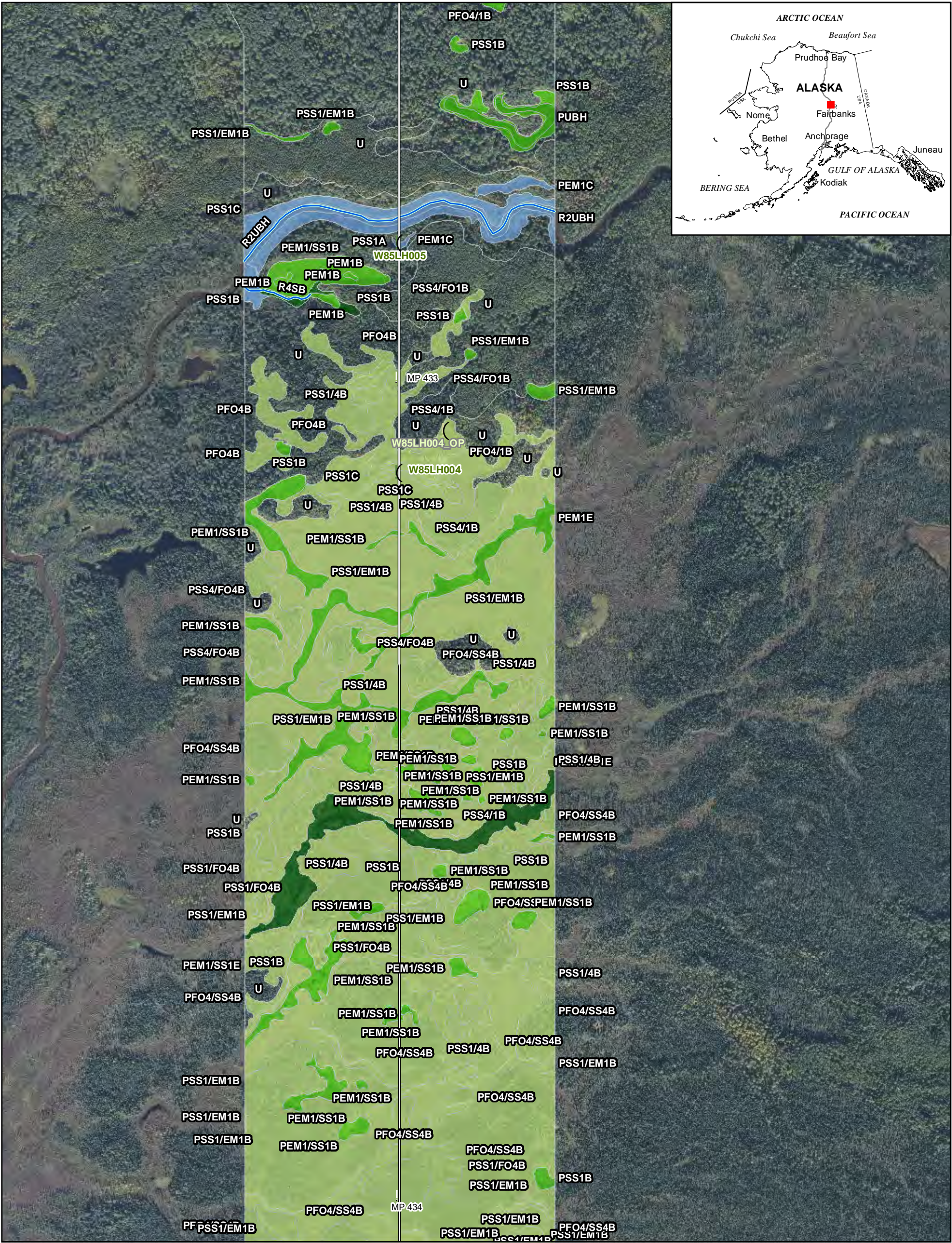
Feet

Meters

+

ALASKA LNG			DRAWN ICS		ALASKA LNG 2015 WETLAND MAPPING				
NOTES: Produced by Alaska LNG team. The information used to create this product is based on the collected data on the date of issue; it is considered reliable only at the scale at which the data was created and the scale at which the map was published. This drawing is solely prepared for use by the contractual Alaska LNG team partners and the Alaska LNG team assumes no liability to any other party for any representations contained in these drawings. This map must be printed/viewed at full scale (100%) in order for the scale to remain correct.			CHECK		PROJECTION	DATUM	CONTRACTOR NAME	MAP NUMBER	REV.
			DESIGN TCS		AK 4	NAD83	AECOM ALASKA	Page 315 of 755	A
			APPR		SCALE	DATE	PROJECT NUMBER	ORIG. PAGE SIZE	
					1:7,200	23 Nov 2015	26221392	11 X 17	

I:\26221\63 SCLNG Studies\10 - Geospatial\10.06 - MXD\2015 Reporting\2015 Wetlands Mapbook.mxd



LEGEND

HGM Class

- Flat
- Depressional
- Slope
- Estuarine Fringe

- Lacustrine Fringe
- Riverine
- N/A
- Mapped Streams

2015 Field Data

- Wetland
- Vegetation
- Observation

- Pre-FEED Rev B with Mile Post

02505007501,000

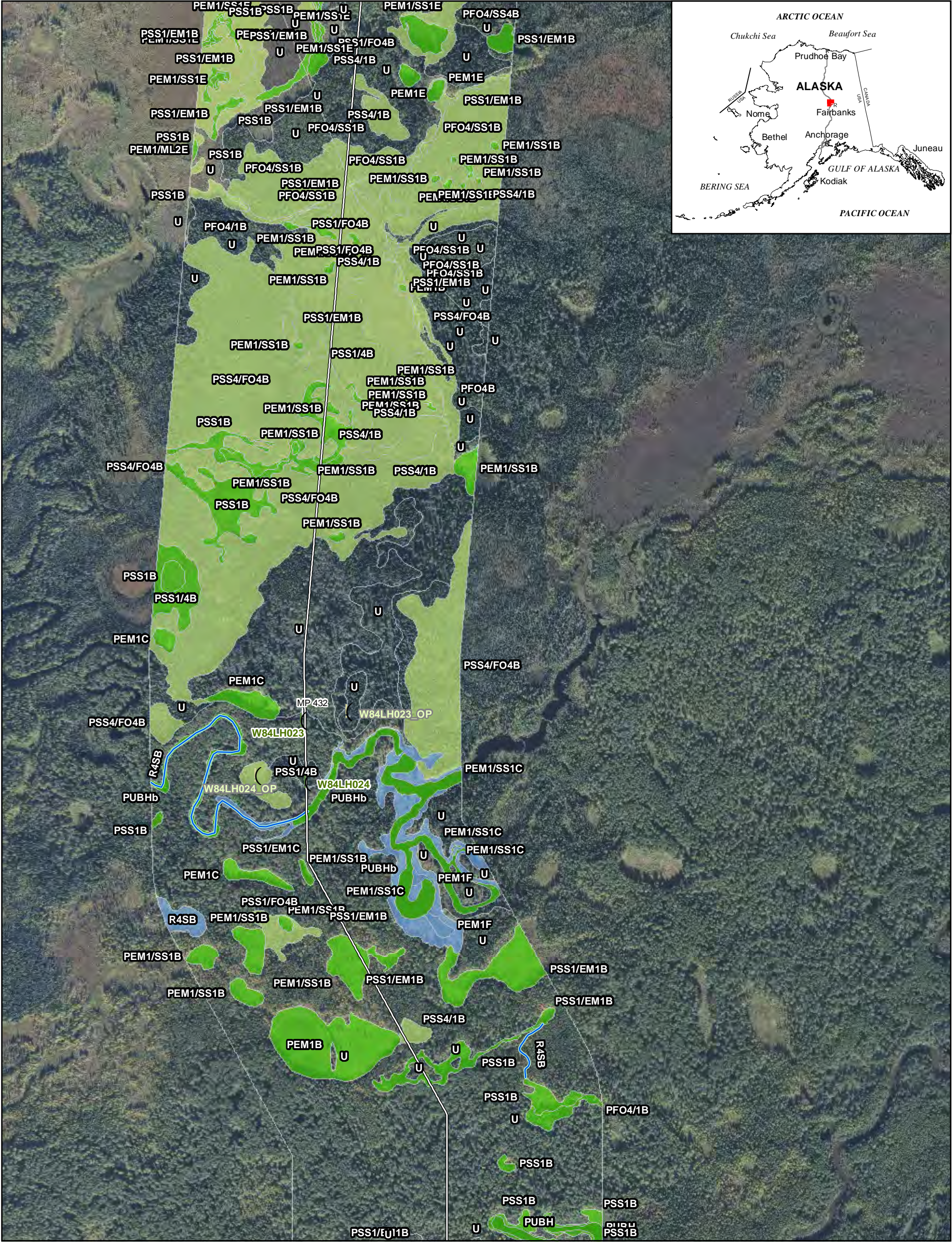
0100200300

Feet

Meters

ALASKA LNG		<div>DRAWN ICS</div> <div>CHECK</div> <div>DESIGN TCS</div> <div>APPR.</div>		ALASKA LNG 2015 WETLAND MAPPING					
<p>NOTES:</p> <p>Produced by Alaska LNG team. The information used to create this product is based on the collected data on the date of issue; it is considered reliable only at the scale at which the data was created and the scale at which the map was published. This drawing is solely prepared for use by the contractual Alaska LNG team partners and the Alaska LNG team assumes no liability to any other party for any representations contained in these drawings. This map must be printed/viewed at full scale (100%) in order for the scale to remain correct.</p>				PROJECTION	DATUM	CONTRACTOR NAME		MAP NUMBER	REV.
				AK 4	NAD83	AECOM ALASKA		Page 316 of 755	A
				SCALE	DATE	PROJECT NUMBER	ORIG.PAGE SIZE		
		1:7,200	23 Nov 2015	26221392	11 X 17				

I:\26221\63 SCLNG Studies\10 - Geospatial\10.06 - MXD\2015 Reporting\2015 Wetlands Mapbook.mxd



LEGEND

HGM Class

- Flat
- Depressional
- Slope
- Estuarine Fringe

- Lacustrine Fringe
- Riverine
- N/A
- Mapped Streams

2015 Field Data

- Wetland
- Vegetation
- Observation

Pre-FEED Rev B with Mile Post

02505007501,000

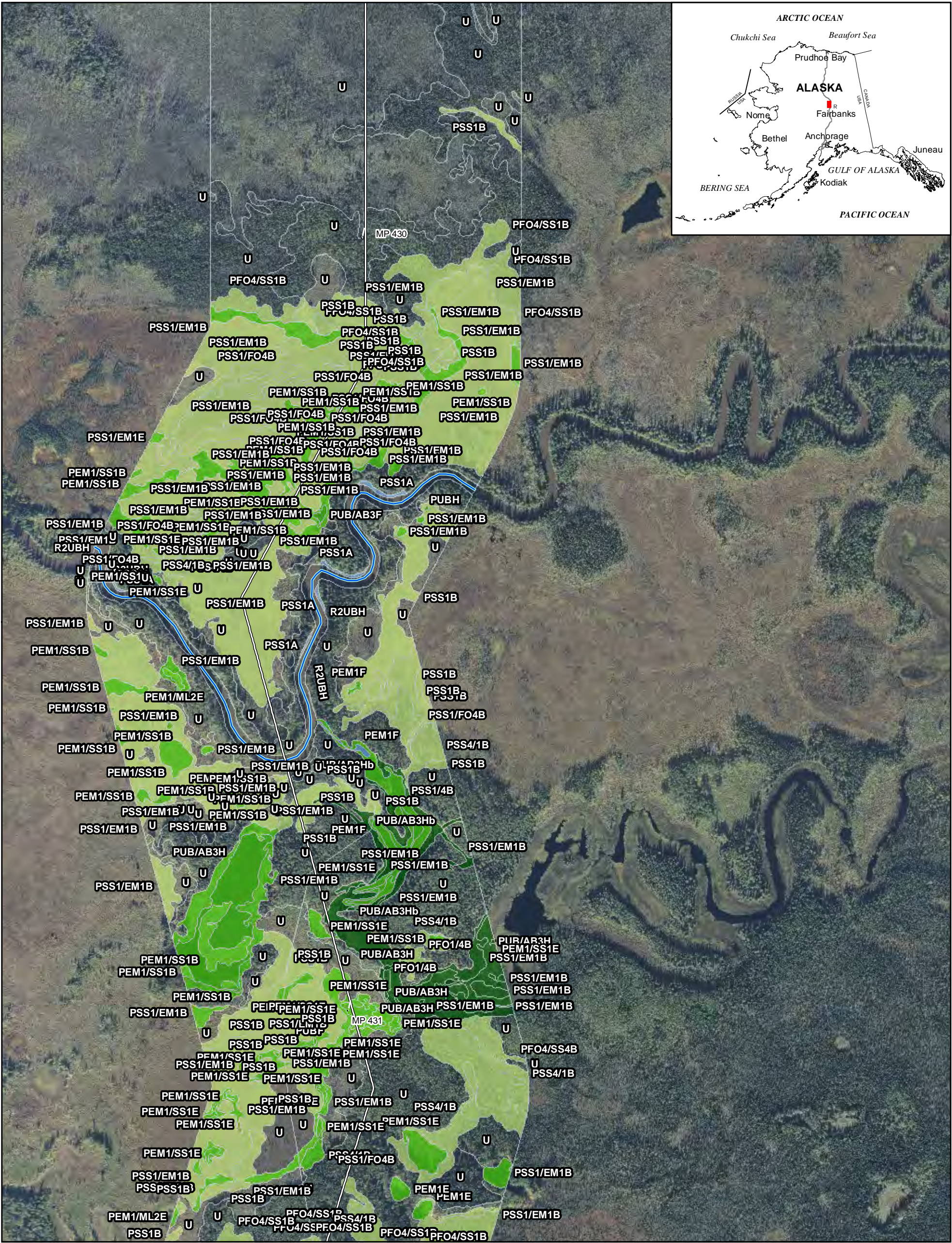
0100200300

Feet

Meters

ALASKA LNG				ALASKA LNG 2015 WETLAND MAPPING								
<p>NOTES:</p> <p>Produced by Alaska LNG team. The information used to create this product is based on the collected data on the date of issue; it is considered reliable only at the scale at which the data was created and the scale at which the map was published. This drawing is solely prepared for use by the contractual Alaska LNG team partners and the Alaska LNG team assumes no liability to any other party for any representations contained in these drawings. This map must be printed/viewed at full scale (100%) in order for the scale to remain correct.</p>				DRAWN ICS	PROJECTION	DATUM	CONTRACTOR NAME		MAP NUMBER		REV.	
				CHECK	AK 4	NAD83	AECOM ALASKA			Page 317 of 755		A
				DESIGN TCS	SCALE	DATE	PROJECT NUMBER	ORIG.PAGE SIZE				
				APPR.	1:7,200	23 Nov 2015	26221392	11 X 17				

I:\26221\63 SCLNG Studies\10 - Geospatial\10.06 - MXD\2015 Reporting\2015 Wetlands Mapbook.mxd



LEGEND

HGM Class

- Flat
- Depressional
- Slope
- Estuarine Fringe

- Lacustrine Fringe
- Riverine
- N/A
- Mapped Streams

2015 Field Data

- Wetland
- Vegetation
- Observation

Pre-FEED Rev B with Mile Post

02505007501,000

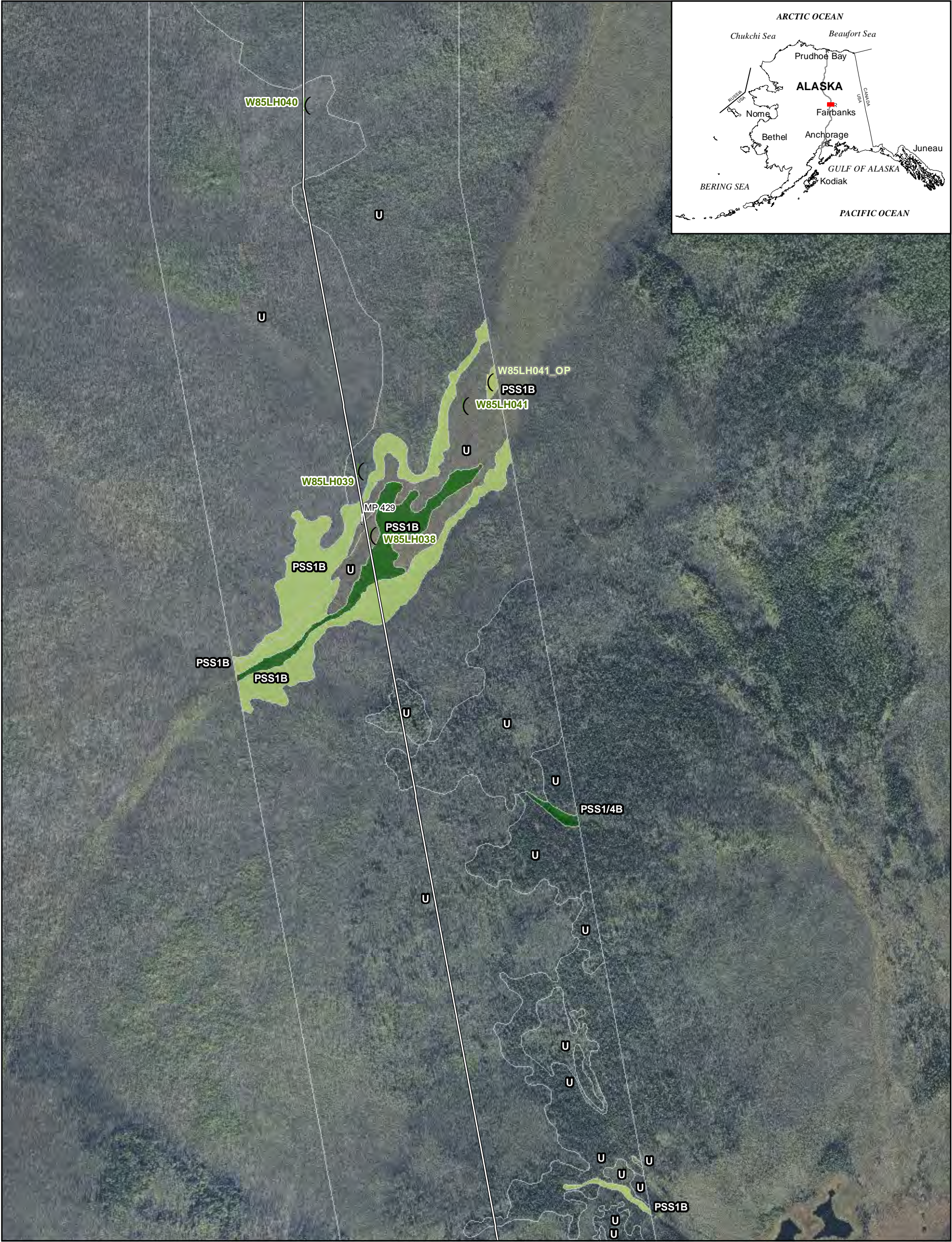
0100200300

Feet

Meters

ALASKA LNG				ALASKA LNG 2015 WETLAND MAPPING			
<div>NOTES: Produced by Alaska LNG team. The information used to create this product is based on the collected data on the date of issue; it is considered reliable only at the scale at which the data was created and the scale at which the map was published. This drawing is solely prepared for use by the contractual Alaska LNG team partners and the Alaska LNG team assumes no liability to any other party for any representations contained in these drawings. This map must be printed/viewed at full scale (100%) in order for the scale to remain correct.</div>				<div>DRAWN ICS</div>	PROJECTION		AK 4
				<div>CHECK</div>	DATUM		NAD83
				<div>DESIGN TCS</div>	CONTRACTOR NAME		AECOM ALASKA
				<div>APPR</div>	MAP NUMBER		Page 318 of 755
					REV.		A
SCALE		DATE		PROJECT NUMBER		ORIG. PAGE SIZE	
1:7,200		23 Nov 2015		26221392		11 X 17	

I:\26221\63 SCLNG Studies\10 - Geospatial\10.06 - MXD\2015 Reporting\2015 Wetlands Mapbook.mxd



Flat

Depressional

Slope

Estuarine Fringe

Lacustrine Fringe

Riverine

N/A

Mapped Streams

Wetland

Vegetation

Observation

2015 Field Data

Pre-FEED Rev B with Mile Post

0

250

500

750

1,000

0

100

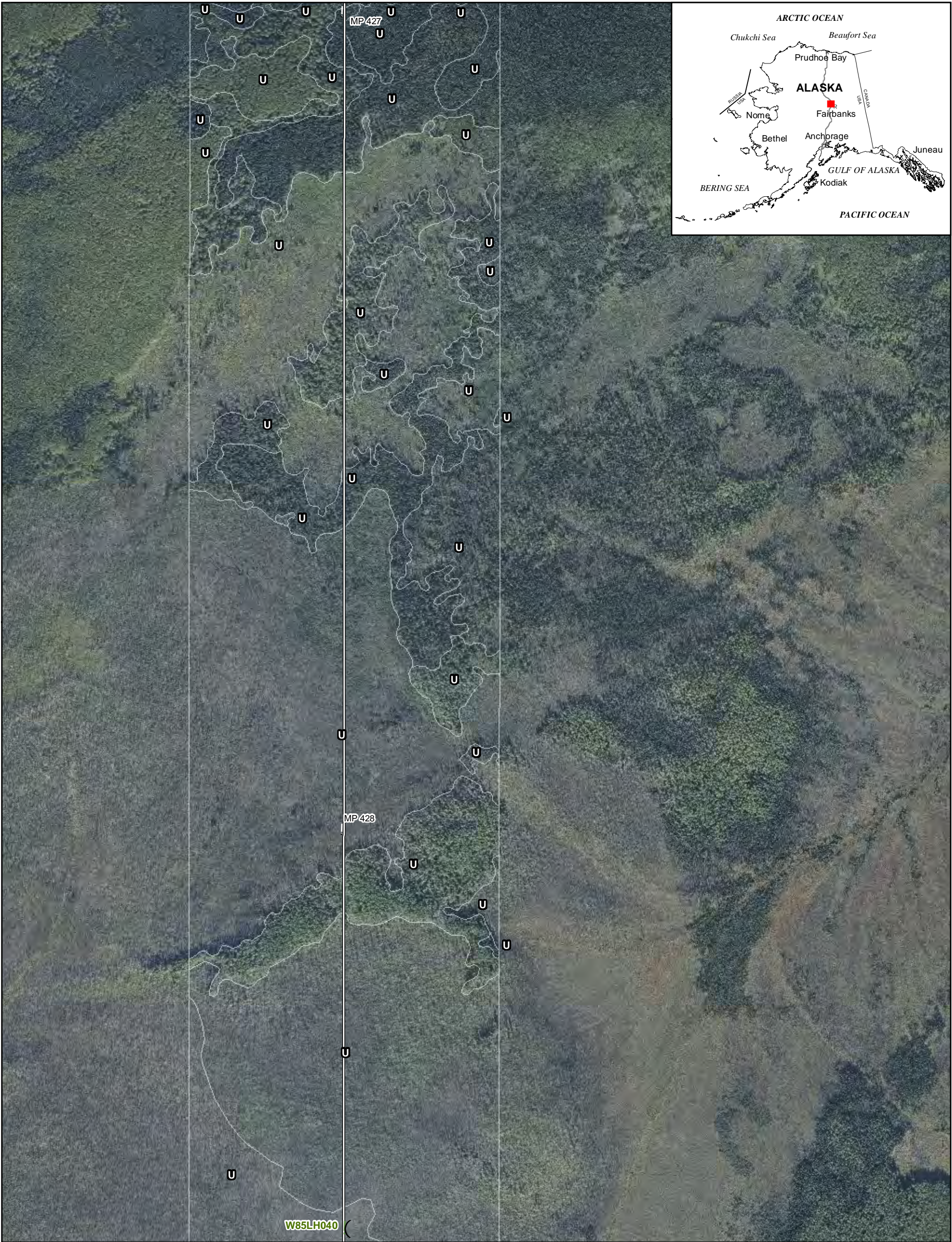
200

300

Feet

Meters

ALASKA LNG				ALASKA LNG 2015 WETLAND MAPPING			
<div>NOTES: Produced by Alaska LNG team. The information used to create this product is based on the collected data on the date of issue; it is considered reliable only at the scale at which the data was created and the scale at which the map was published. This drawing is solely prepared for use by the contractual Alaska LNG team partners and the Alaska LNG team assumes no liability to any other party for any representations contained in these drawings. This map must be printed/viewed at full scale (100%) in order for the scale to remain correct.</div>				<div>DRAWN</div> <div>ICS</div>	PROJECT NUMBER 26221392		
				<div>CHECK</div> <div></div>			
				<div>DESIGN</div> <div>TCS</div>	11 X 17		
				<div>APPR.</div> <div></div>			
SCALE 1:7,200				DATE 23 Nov 2015		PROJECT NUMBER 26221392	
						ORIG.PAGE SIZE 11 X 17	



Flat

Depressional

Slope

Estuarine Fringe

Lacustrine Fringe

Riverine

N/A

Mapped Streams

Wetland

Vegetation

Observation

2015 Field Data

Pre-FEED Rev B with Mile Post

Feet

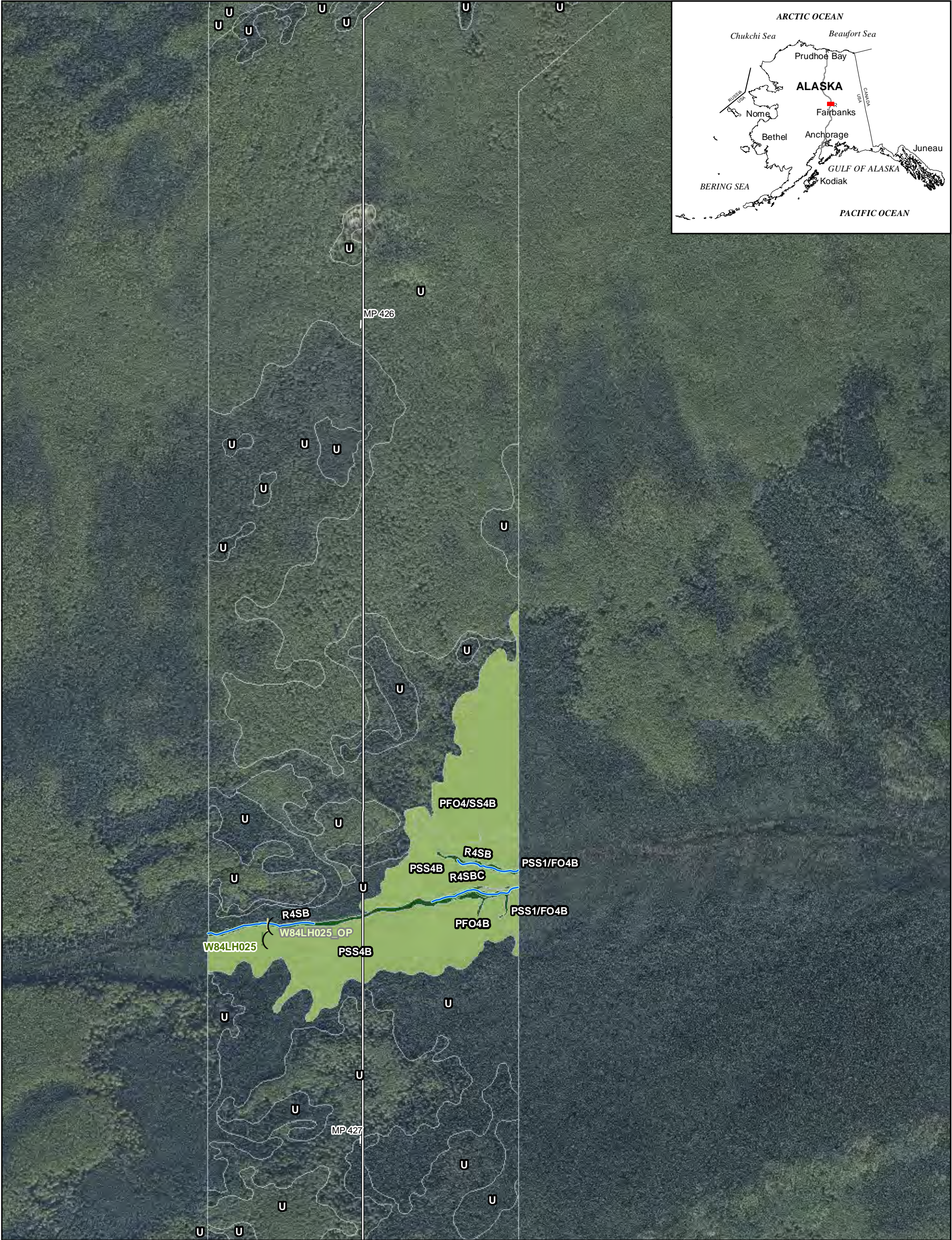
02505007501,000

Meters

0100200300

ALASKA LNG				ALASKA LNG 2015 WETLAND MAPPING			
<div>NOTES: Produced by Alaska LNG team. The information used to create this product is based on the collected data on the date of issue; it is considered reliable only at the scale at which the data was created and the scale at which the map was published. This drawing is solely prepared for use by the contractual Alaska LNG team partners and the Alaska LNG team assumes no liability to any other party for any representations contained in these drawings. This map must be printed/viewed at full scale (100%) in order for the scale to remain correct.</div>				<div>DRAWN</div> <div>ICS</div>	PROJECT NUMBER 26221392		
				<div>CHECK</div> <div></div>			
				<div>DESIGN</div> <div>TCS</div>	ORIG.PAGE SIZE 11 X 17		
				<div>APPR.</div> <div></div>			
SCALE 1:7,200				DATE 23 Nov 2015		CONTRACTOR NAME AECOM ALASKA	
PROJECTION AK 4				DATUM NAD83		MAP NUMBER Page 320 of 755	
						REV. A	

I:\26221\63 SCLNG Studies\10 - Geospatial\10.06 - MXD\2015 Reporting\2015 Wetlands Mapbook.mxd



LEGEND

HGM Class

Flat

Depressional

Slope

Estuarine Fringe

Lacustrine Fringe

Riverine

N/A

Mapped Streams

2015 Field Data

Wetland

Vegetation

Observation

Pre-FEED Rev B with Mile Post

02505007501000

02505007501000

Feet

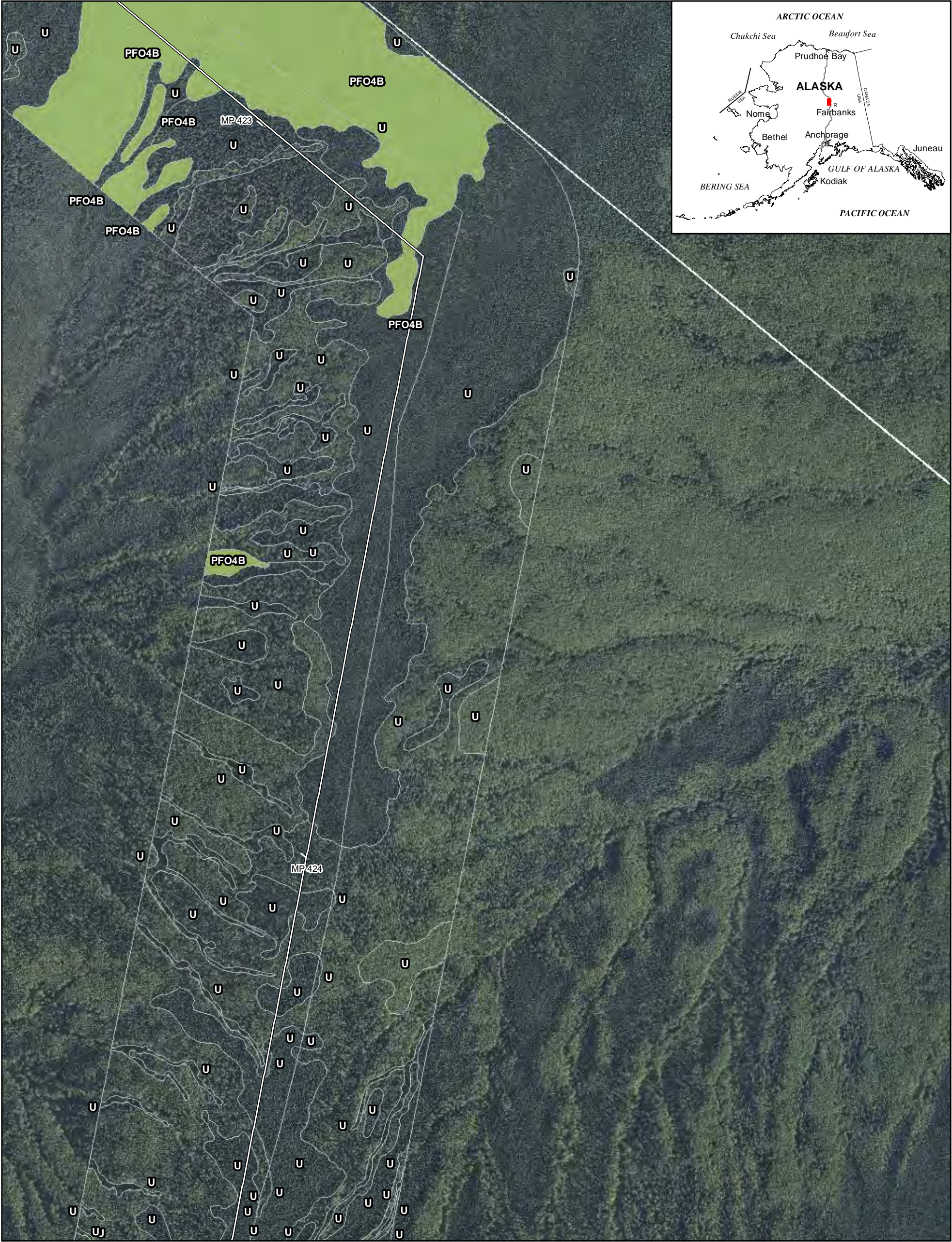
0100200300

0100200300

Meters

ALASKA LNG		DRAWN ICS		ALASKA LNG 2015 WETLAND MAPPING				
NOTES: Produced by Alaska LNG team. The information used to create this product is based on the collected data on the date of issue; it is considered reliable only at the scale at which the data was created and the scale at which the map was published. This drawing is solely prepared for use by the contractual Alaska LNG team partners and the Alaska LNG team assumes no liability to any other party for any representations contained in these drawings. This map must be printed/viewed at full scale (100%) in order for the scale to remain correct.		CHECK		PROJECTION	DATUM	CONTRACTOR NAME	MAP NUMBER	REV.
		DESIGN TCS		AK 4	NAD83	AECOM ALASKA	Page 321 of 755	A
		APPR.		SCALE	DATE	PROJECT NUMBER	ORIG. PAGE SIZE	
				1:7,200	23 Nov 2015	26221392	11 X 17	

I:\26221\63 SCLNG Studies\10 - Geospatial\10.06 - MXD\2015 Reporting\2015 Wetlands Mapbook.mxd



LEGEND

HGM Class

- Flat
- Depressional
- Slope
- Estuarine Fringe

- Lacustrine Fringe
- Riverine
- N/A
- Mapped Streams

2015 Field Data

- Wetland
- Vegetation
- Observation

Pre-FEED Rev B with Mile Post

0 250 500 750 1,000

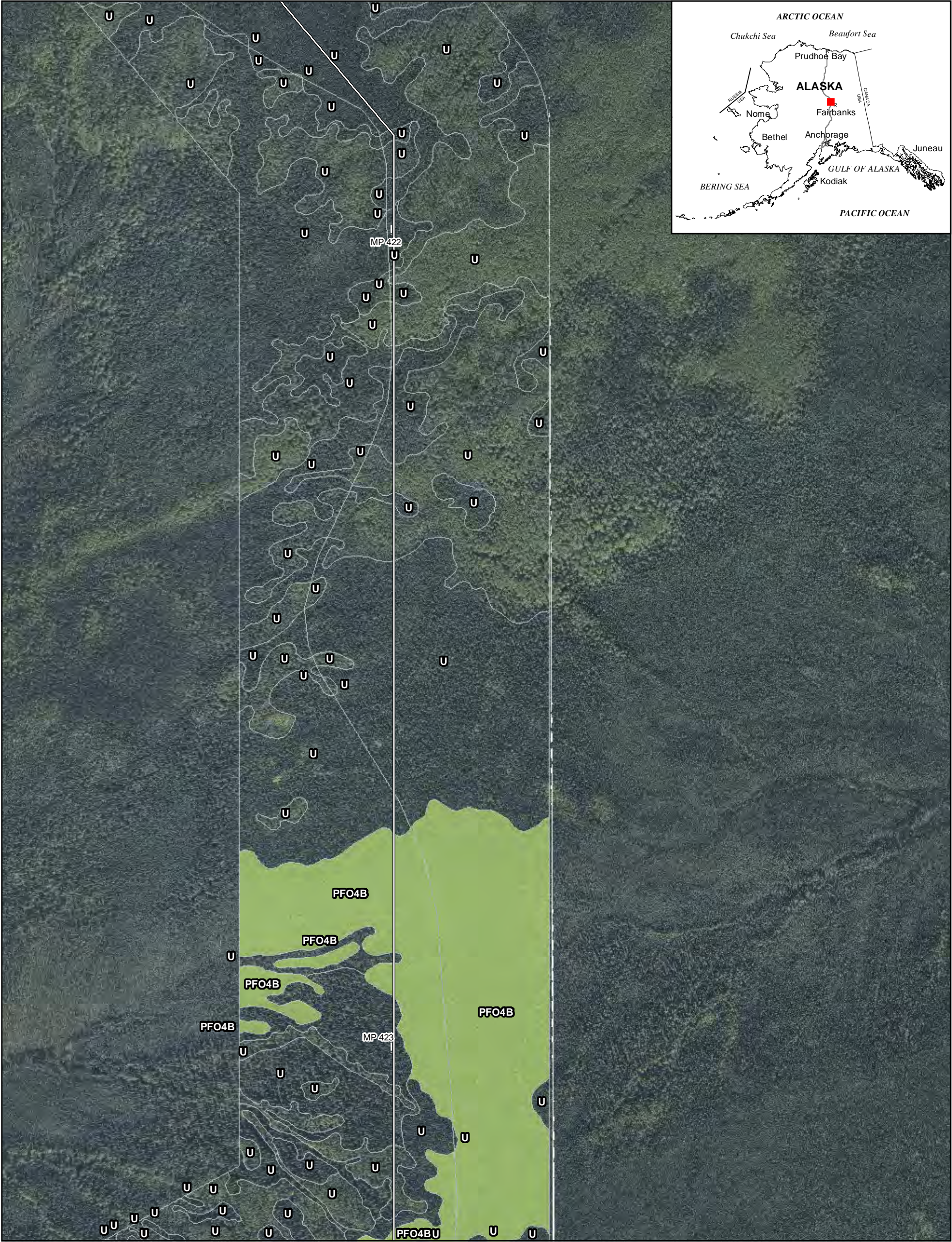
0 100 200 300
Meters

ALASKA LNG

NOTES:
Produced by Alaska LNG team. The information used to create this product is based on the collected data on the date of issue; it is considered reliable only at the scale at which the data was created and the scale at which the map was published. This drawing is solely prepared for use by the contractual Alaska LNG team partners and the Alaska LNG team assumes no liability to any other party for any representations contained in these drawings. This map must be printed/viewed at full scale (100%) in order for the scale to remain correct.

DRAWN ICS		ALASKA LNG 2015 WETLAND MAPPING				
CHECK		PROJECTION	DATUM	CONTRACTOR NAME	MAP NUMBER	REV.
DESIGN TCS		AK 4	NAD83	AECOM ALASKA	Page 323 of 755	A
APPR.		SCALE	DATE	PROJECT NUMBER	ORIG. PAGE SIZE	
		1:7,200	23 Nov 2015	26221392	11 X 17	

I:\26221163 SCLNG Studies\10 - Geospatial\10.06 - MXD\2015 Reporting\2015 Wetlands Mapbook.mxd



LEGEND

HGM Class

- Flat
- Depressional
- Slope
- Estuarine Fringe

- Lacustrine Fringe
- Riverine
- N/A
- Mapped Streams

2015 Field Data

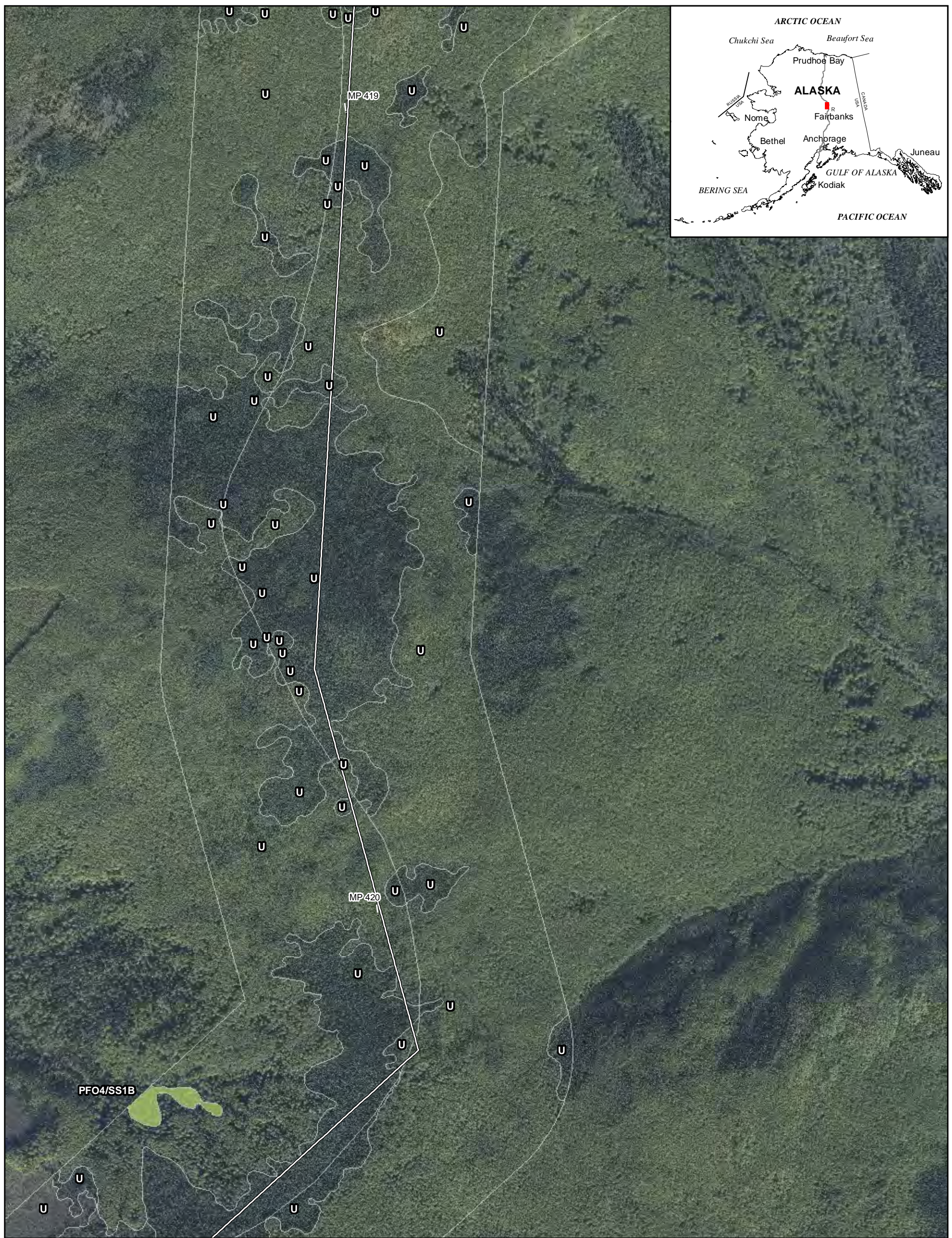
- Wetland
- Vegetation
- Observation

Pre-FEED Rev B with Mile Post

ALASKA LNG

NOTES:
Produced by Alaska LNG team. The information used to create this product is based on the collected data on the date of issue; it is considered reliable only at the scale at which the data was created and the scale at which the map was published. This drawing is solely prepared for use by the contractual Alaska LNG team partners and the Alaska LNG team assumes no liability to any other party for any representations contained in these drawings. This map must be printed/viewed at full scale (100%) in order for the scale to remain correct.

DRAWN ICS		ALASKA LNG 2015 WETLAND MAPPING				
CHECK		PROJECTION	DATUM	CONTRACTOR NAME	MAP NUMBER	REV.
DESIGN TCS		AK 4	NAD83	AECOM ALASKA	Page 324 of 755	A
APPR.		SCALE	DATE	PROJECT NUMBER	ORIG. PAGE SIZE	
		1:7,200	23 Nov 2015	26221392	11 X 17	



LEGEND

HGM Class

- Flat
- Depressional
- Slope
- Estuarine Fringe

■ Lacustrine Fringe

■ Riverine

N/A

- Mapped Streams

2015 Field Data

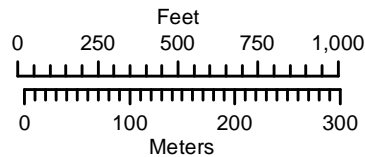
Wetland

Vegetation

(Observation

Observation

— Pre-FEED Rev B with Mile Post



ALASKA LNG

NOTES:
Produced by Alaska LNG team. The information used to create this product is based on the collected data on the date of issue; it is considered reliable only at the scale at which the data was created and the scale at which the map was published. This drawing is solely prepared for use by the contractual Alaska LNG team partners and the Alaska LNG team assumes no liability to any other party for any representations contained in these drawings. This map must be printed/viewed at full scale (100%) in order for the scale to remain correct.

DRAWN
ICS

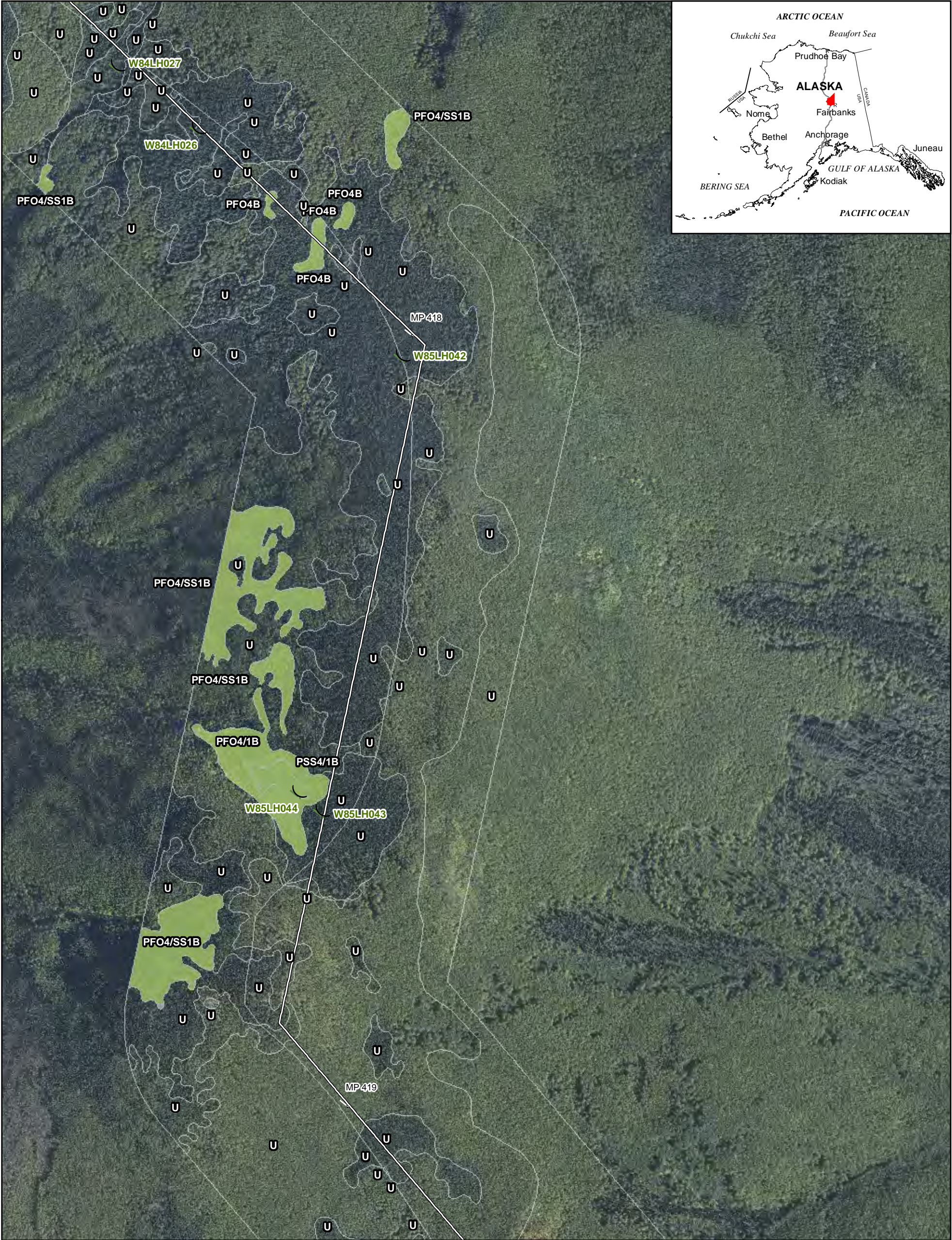
CHECK

DESIGN
TCS

APPR.

ALASKA LNG
2015 WETLAND MAPPING

PROJECTION AK 4	DATE NAD83	CONTRACTOR NAME AECOM ALASKA		MAP NUMBER Page 326 of 755	REV. A
SCALE 1:7,200	DATE 23 Nov 2015	PROJECT NUMBER 26221392	ORIG.PAGE SIZE 11 X 17		



Flat

Depressional

Slope

Estuarine Fringe

Lacustrine Fringe

Riverine

N/A

Mapped Streams

Wetland

Vegetation

Observation

2015 Field Data

Pre-FEED Rev B with Mile Post

02505007501000

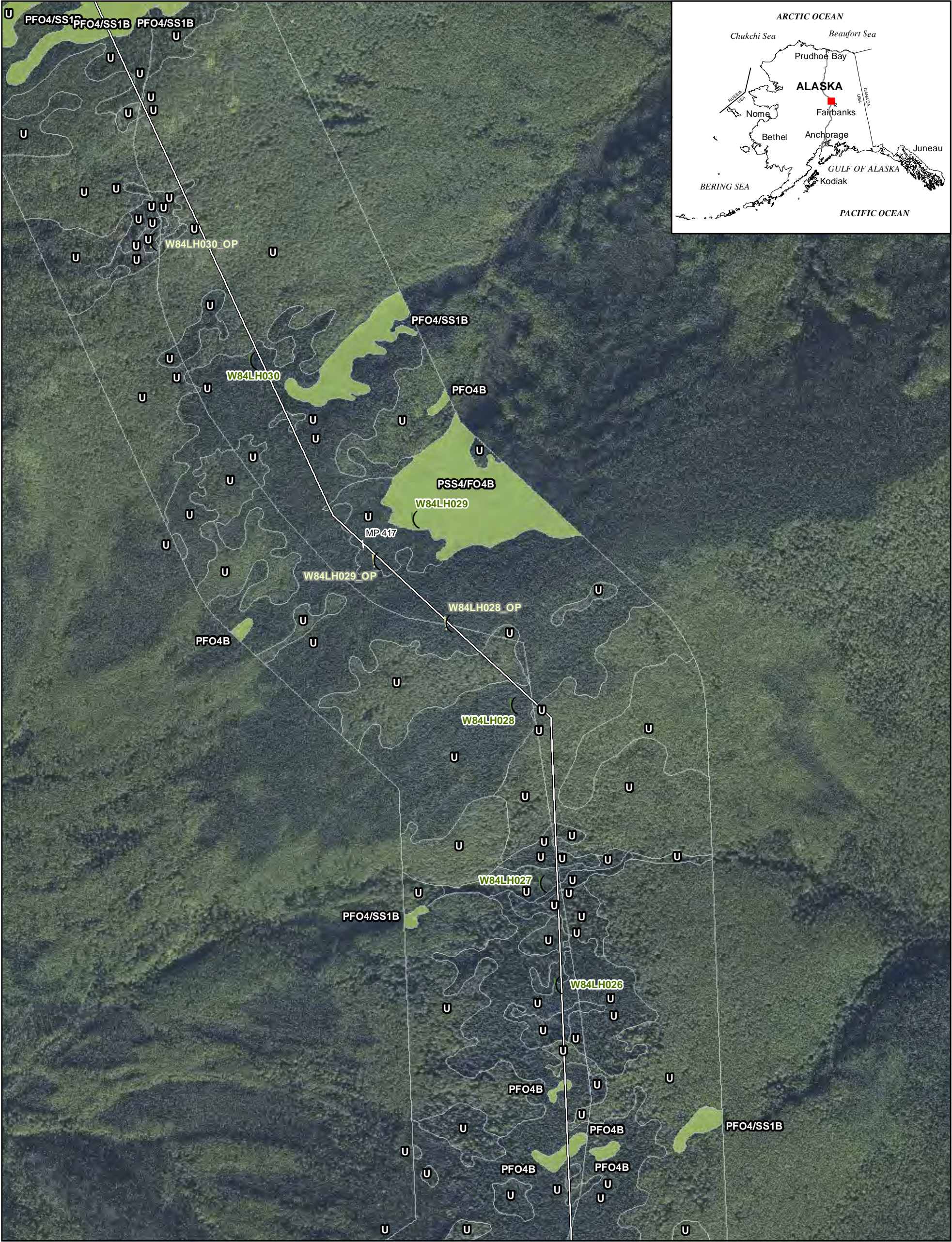
0100200300

Feet

Meters

ALASKA LNG				ALASKA LNG 2015 WETLAND MAPPING						
<div>NOTES: Produced by Alaska LNG team. The information used to create this product is based on the collected data on the date of issue; it is considered reliable only at the scale at which the data was created and the scale at which the map was published. This drawing is solely prepared for use by the contractual Alaska LNG team partners and the Alaska LNG team assumes no liability to any other party for any representations contained in these drawings. This map must be printed/viewed at full scale (100%) in order for the scale to remain correct.</div>				<div>DRAWN ICS</div>	PROJECTION					
				<div>CHECK</div>	DATUM					
				<div>DESIGN TCS</div>	CONTRACTOR NAME					
				<div>APPR.</div>	MAP NUMBER					
AK 4				AECOM ALASKA						
1:7,200				Page 327 of 755						
23 Nov 2015				REV. A						
26221392				11 X 17						

I:\26221163 SCLNG Studies\10 - Geospatial\10.06 - MXD\2015 Reporting\2015 Wetlands Mapbook.mxd



LEGEND

HGM Class

- Flat
- Depressional
- Slope
- Estuarine Fringe

- Lacustrine Fringe
- Riverine
- N/A
- Mapped Streams

2015 Field Data

- Wetland
- Vegetation
- Observation

- Pre-FEED Rev B with Mile Post

02505007501000

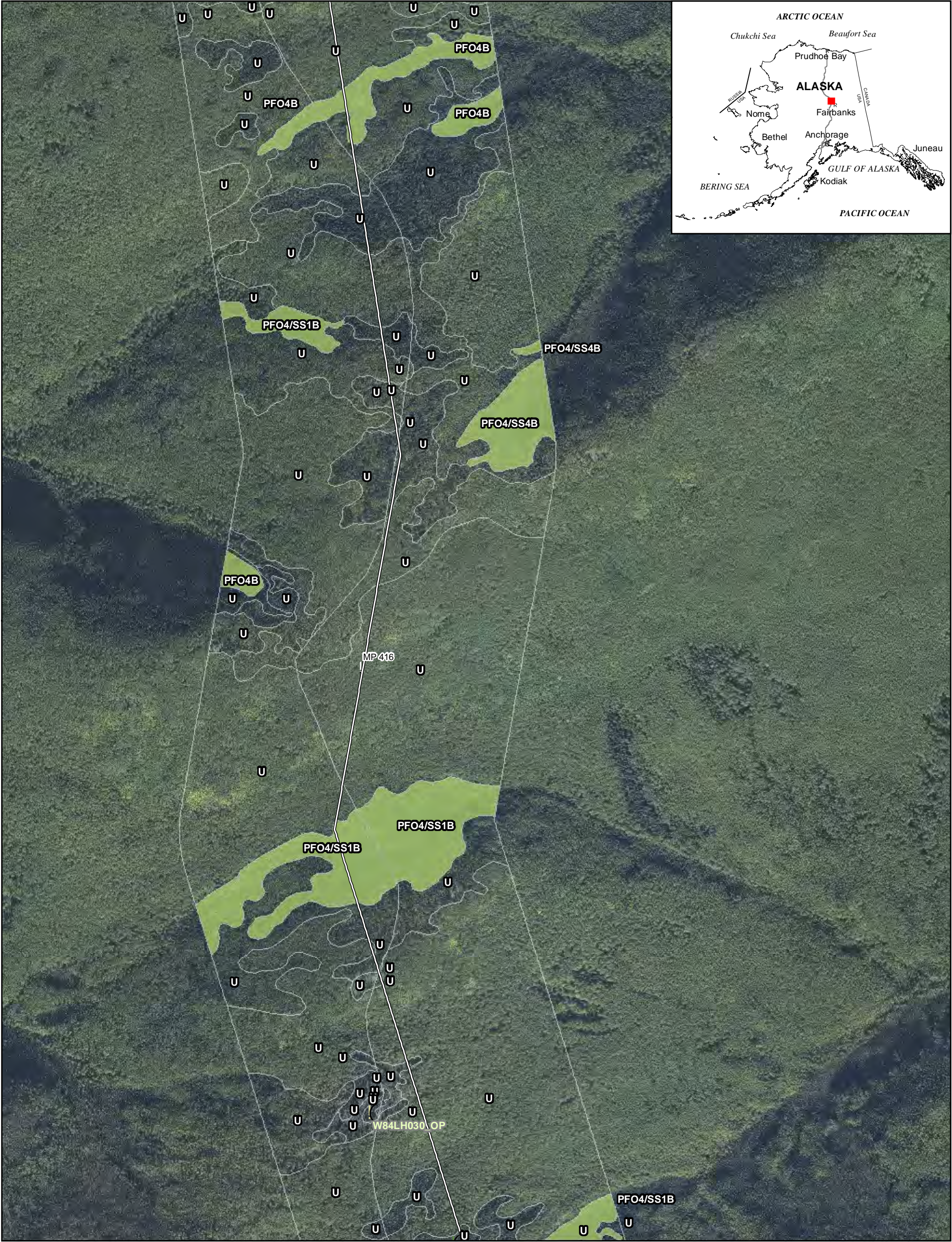
0100200300

Feet

Meters

ALASKA LNG				ALASKA LNG 2015 WETLAND MAPPING							
<p>NOTES:</p> <p>Produced by Alaska LNG team. The information used to create this product is based on the collected data on the date of issue; it is considered reliable only at the scale at which the data was created and the scale at which the map was published. This drawing is solely prepared for use by the contractual Alaska LNG team partners and the Alaska LNG team assumes no liability to any other party for any representations contained in these drawings. This map must be printed/viewed at full scale (100%) in order for the scale to remain correct.</p>	DRAWN ICS	PROJECTION		DATUM		CONTRACTOR NAME		MAP NUMBER		REV.	
	CHECK	AK 4		NAD83		AECOM ALASKA		Page 328 of 755		A	
	DESIGN TCS	SCALE		DATE		PROJECT NUMBER		ORIG.PAGE SIZE			
	APPR.	1:7,200		23 Nov 2015		26221392		11 X 17			

I:\26221\63 SCLNG Studies\10 - Geospatial\10.06 - MXD\2015 Reporting\2015 Wetlands Mapbook.mxd



LEGEND

HGM Class

- Flat
- Depressional
- Slope
- Estuarine Fringe

- Lacustrine Fringe
- Riverine
- N/A
- Mapped Streams

2015 Field Data

- Wetland
- Vegetation
- Observation

- Pre-FEED Rev B with Mile Post

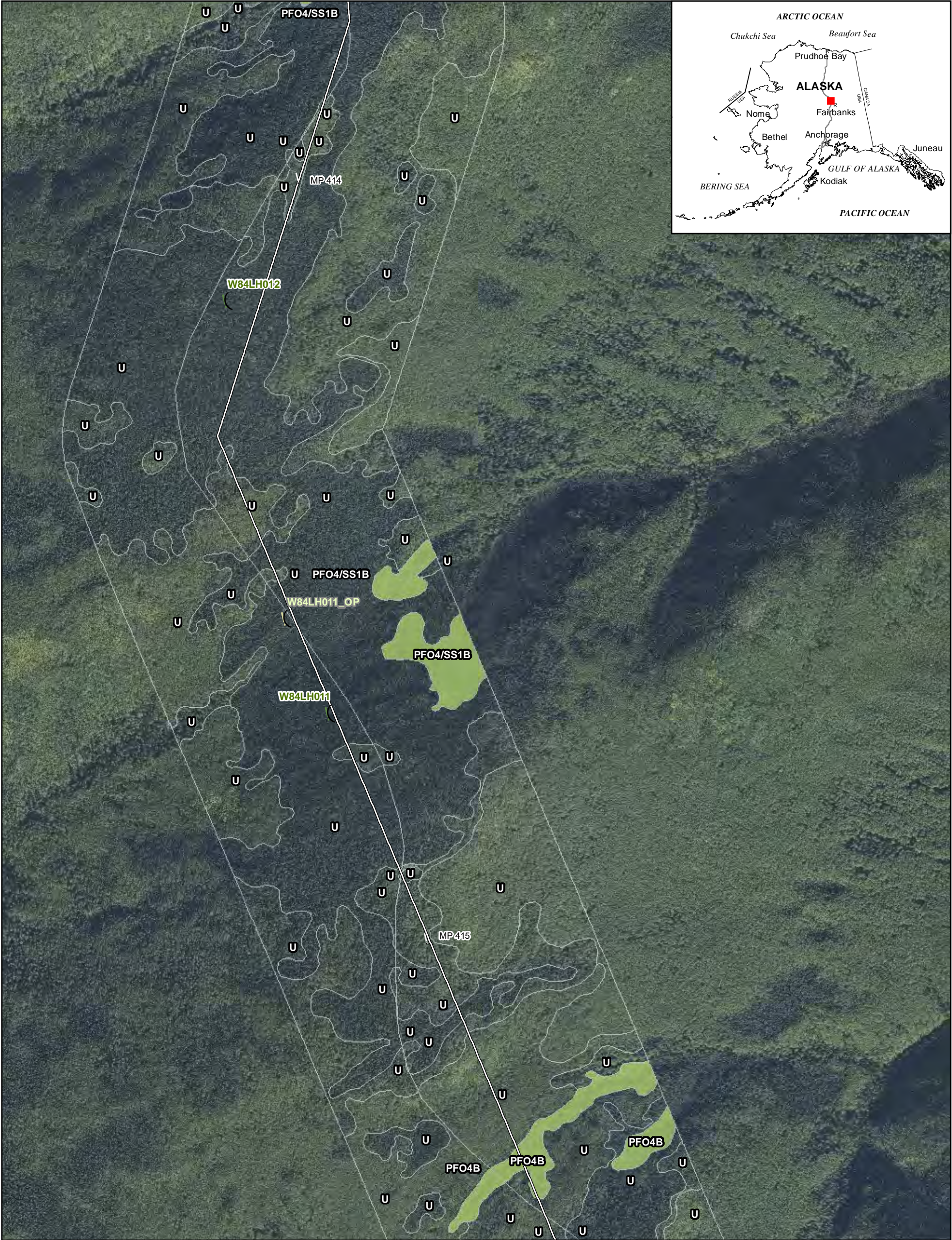
02505007501,000

0100200300

FeetMeters

ALASKA LNG				ALASKA LNG 2015 WETLAND MAPPING				
NOTES: Produced by Alaska LNG team. The information used to create this product is based on the collected data on the date of issue; it is considered reliable only at the scale at which the data was created and the scale at which the map was published. This drawing is solely prepared for use by the contractual Alaska LNG team partners and the Alaska LNG team assumes no liability to any other party for any representations contained in these drawings. This map must be printed/viewed at full scale (100%) in order for the scale to remain correct.	DRAWN ICS	PROJECTION		DATUM	CONTRACTOR NAME		MAP NUMBER	REV.
	CHECK	AK 4		NAD83	AECOM ALASKA		Page 329 of 755	A
	DESIGN TCS	SCALE		DATE		PROJECT NUMBER	ORIG. PAGE SIZE	
	APPR.	1:7,200		23 Nov 2015		26221392	11 X 17	

I:\26221163 SCLNG Studies\10 - Geospatial\10.06 - MXD\2015 Reporting\2015 Wetlands Mapbook.mxd



Flat

Depressional

Slope

Estuarine Fringe

Lacustrine Fringe

Riverine

N/A

Mapped Streams

Wetland

Vegetation

Observation

2015 Field Data

Pre-FEED Rev B with Mile Post

Feet

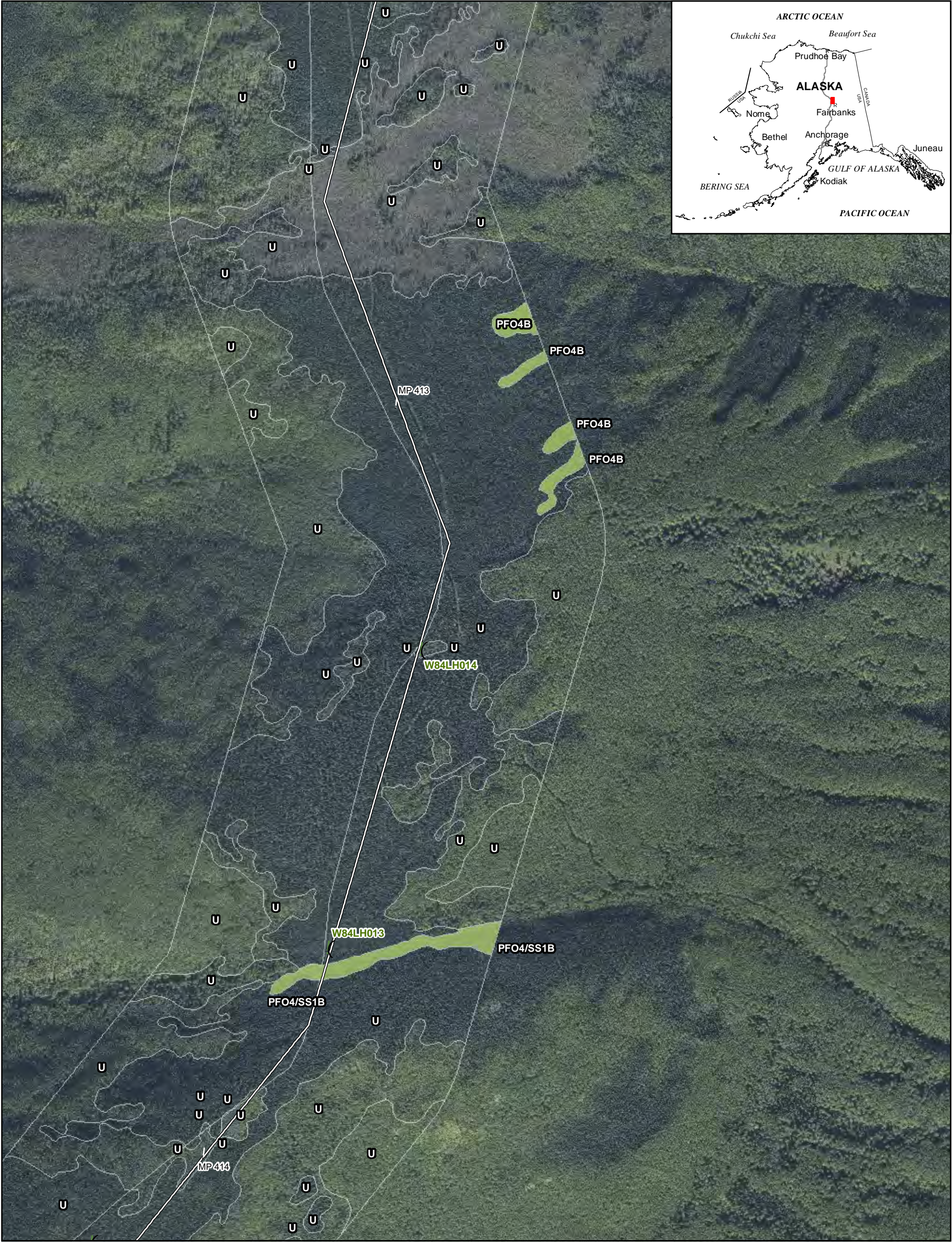
0 250 500 750 1,000

Meters

0 100 200 300

ALASKA LNG				ALASKA LNG 2015 WETLAND MAPPING						
<div>NOTES: Produced by Alaska LNG team. The information used to create this product is based on the collected data on the date of issue; it is considered reliable only at the scale at which the data was created and the scale at which the map was published. This drawing is solely prepared for use by the contractual Alaska LNG team partners and the Alaska LNG team assumes no liability to any other party for any representations contained in these drawings. This map must be printed/viewed at full scale (100%) in order for the scale to remain correct.</div>				<div>DRAWN ICS</div>	PROJECTION					
				<div>CHECK</div>	DATUM					
				<div>DESIGN TCS</div>	CONTRACTOR NAME					
				<div>APPR.</div>	MAP NUMBER					
AK 4				AECOM ALASKA						
NAD83				Page 330 of 755						
SCALE				REV.						
1:7,200				A						
DATE				PROJECT NUMBER						
23 Nov 2015				26221392						
ORIG. PAGE SIZE				11 X 17						

I:\26221\63 SCLNG Studies\10 - Geospatial\10.06 - MXD\2015 Reporting\2015 Wetlands Mapbook.mxd



LEGEND

HGM Class

- Flat
- Depressional
- Slope
- Estuarine Fringe

- Lacustrine Fringe
- Riverine
- N/A
- Mapped Streams

2015 Field Data

- Wetland
- Vegetation
- Observation

- Pre-FEED Rev B with Mile Post

02505007501,000

0100200300

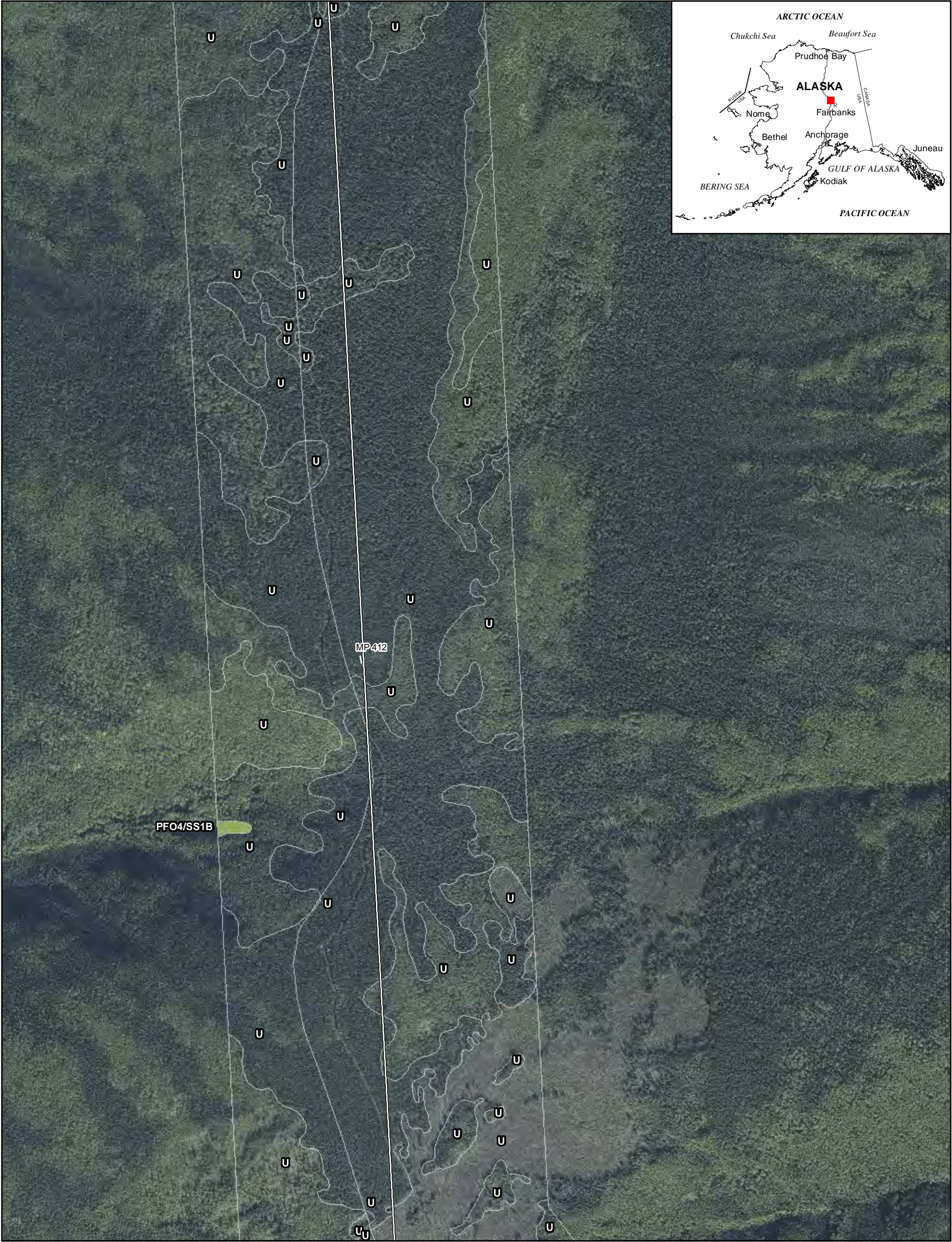
Feet

Meters

ALASKA LNG

NOTES:
Produced by Alaska LNG team. The information used to create this product is based on the collected data on the date of issue; it is considered reliable only at the scale at which the data was created and the scale at which the map was published. This drawing is solely prepared for use by the contractual Alaska LNG team partners and the Alaska LNG team assumes no liability to any other party for any representations contained in these drawings. This map must be printed/viewed at full scale (100%) in order for the scale to remain correct.

DRAWN ICS		ALASKA LNG 2015 WETLAND MAPPING				
CHECK		PROJECTION	DATUM	CONTRACTOR NAME	MAP NUMBER	REV.
DESIGN TCS		AK 4	NAD83	AECOM ALASKA	Page 331 of 755	A
APPR.		SCALE	DATE	PROJECT NUMBER	ORIG. PAGE SIZE	
		1:7,200	23 Nov 2015	26221392	11 X 17	



Flat

Depressional

Slope

Estuarine Fringe

Lacustrine Fringe

Riverine

N/A

Mapped Streams

Wetland

Vegetation

Observation

2015 Field Data

Pre-FEED Rev B with Mile Post

0

250

500

750

1,000

0

100

200

300

Feet

Meters

ALASKA LNG

NOTES:

Produced by Alaska LNG team. The information used to create this product is based on the collected data on the date of issue; it is considered reliable only at the scale at which the data was created and the scale at which the map was published. This drawing is solely prepared for use by the contractual Alaska LNG team partners and the Alaska LNG team assumes no liability to any other party for any representations contained in these drawings. This map must be printed/viewed at full scale (100%) in order for the scale to remain correct.

DRAWN

ICS

CHECK

DESIGN

TCS

APPR.

PROJECTION

AK 4

DATUM

NAD83

CONTRACTOR NAME

AECOM ALASKA

MAP NUMBER

Page 332 of 755

REV.

A

SCALE

1:7,200

DATE

23 Nov 2015

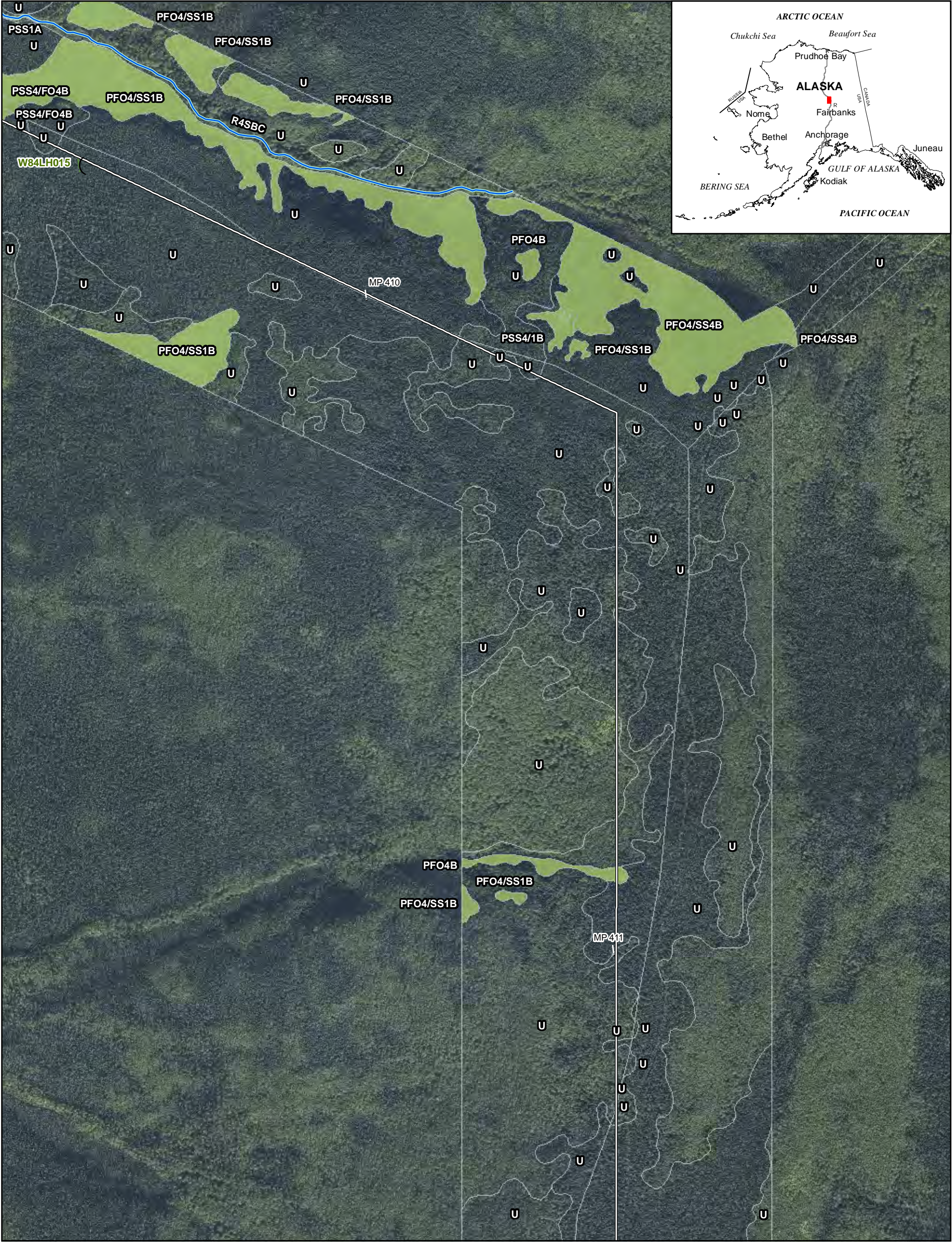
PROJECT NUMBER

26221392

ORIG. PAGE SIZE

11 X 17

I:\26221\63 SCLNG Studies\10 - Geospatial\10.06 - MXD\2015 Reporting\2015 Wetlands Mapbook.mxd



LEGEND

HGM Class

- Flat
- Depressional
- Slope
- Estuarine Fringe

- Lacustrine Fringe
- Riverine
- N/A
- Mapped Streams

2015 Field Data

- Wetland
- Vegetation
- Observation

- Pre-FEED Rev B with Mile Post

02505007501,000

0100200300

FeetMeters

ALASKA LNG				ALASKA LNG 2015 WETLAND MAPPING			
<div>NOTES: Produced by Alaska LNG team. The information used to create this product is based on the collected data on the date of issue; it is considered reliable only at the scale at which the data was created and the scale at which the map was published. This drawing is solely prepared for use by the contractual Alaska LNG team partners and the Alaska LNG team assumes no liability to any other party for any representations contained in these drawings. This map must be printed/viewed at full scale (100%) in order for the scale to remain correct.</div>				<div>DRAWN ICS</div>	PROJECTION		
				<div>CHECK</div>	AK 4		
				<div>DESIGN TCS</div>	NAD83		
				<div>APPR.</div>	CONTRACTOR NAME		
					AECOM ALASKA		
					MAP NUMBER		
					Page 333 of 755		
					REV.		
					A		
					SCALE		
					1:7,200		
					DATE		
					23 Nov 2015		
					PROJECT NUMBER		
					26221392		
					ORIG. PAGE SIZE		
					11 X 17		

I:\26221\63 SCLNG Studies\10 - Geospatial\10.06 - MXD\2015 Reporting\2015 Wetlands Mapbook.mxd



LEGEND

HGM Class

- Flat
- Depressional
- Slope
- Estuarine Fringe

- Lacustrine Fringe
- Riverine
- N/A
- Mapped Streams

2015 Field Data

- Wetland
- Vegetation
- Observation

Pre-FEED Rev B with Mile Post

02505007501,000

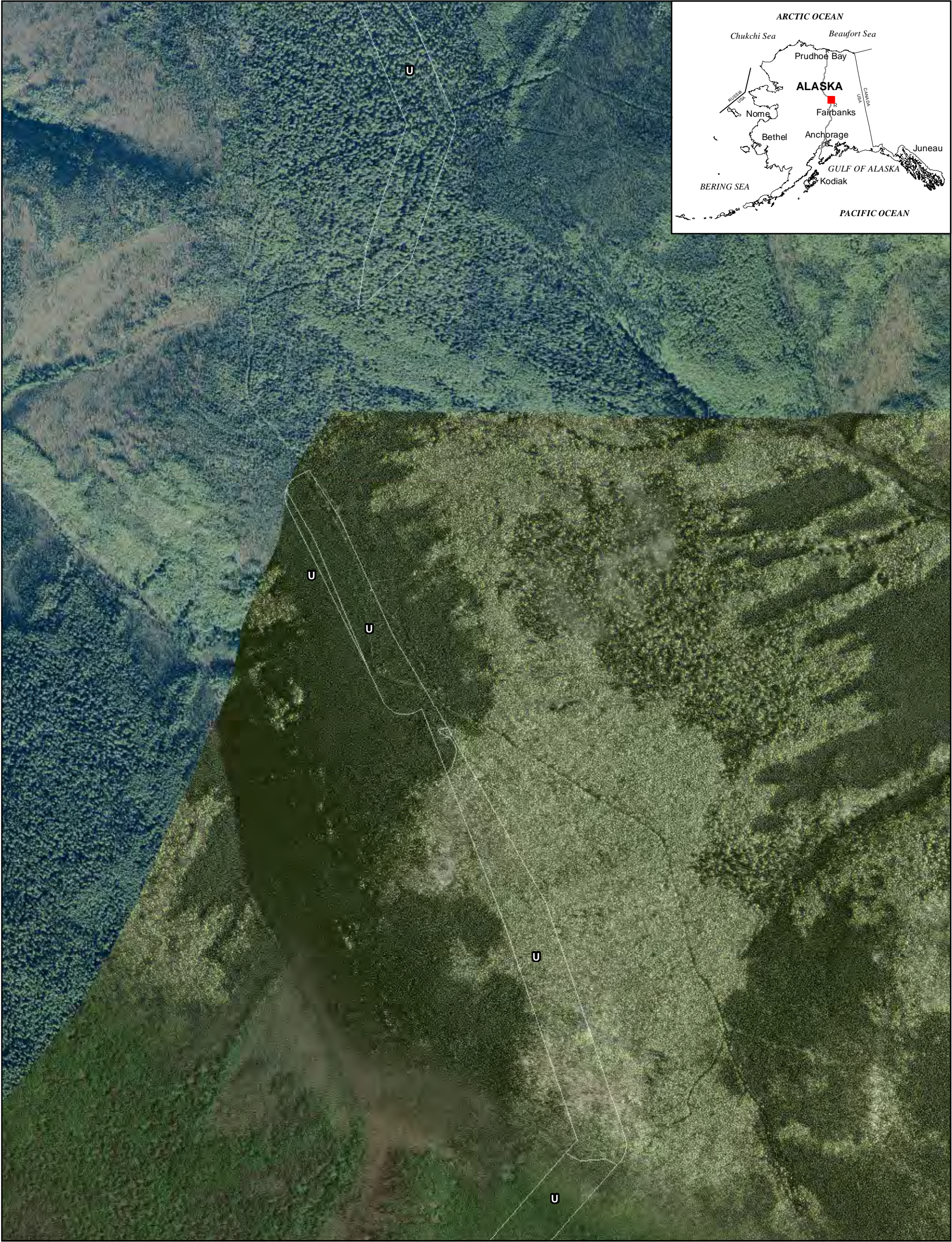
0100200300

Feet

Meters

ALASKA LNG				ALASKA LNG 2015 WETLAND MAPPING			
NOTES: Produced by Alaska LNG team. The information used to create this product is based on the collected data on the date of issue; it is considered reliable only at the scale at which the data was created and the scale at which the map was published. This drawing is solely prepared for use by the contractual Alaska LNG team partners and the Alaska LNG team assumes no liability to any other party for any representations contained in these drawings. This map must be printed/viewed at full scale (100%) in order for the scale to remain correct.				DRAWN ICS	PROJECTION		
				CHECK	AK 4		
				DESIGN TCS	NAD83		
				APPR.	CONTRACTOR NAME		
					AECOM ALASKA		
					MAP NUMBER		
					Page 335 of 755		
					REV.		
					A		
					SCALE	DATE	PROJECT NUMBER
					1:7,200	23 Nov 2015	26221392
							ORIG.PAGE SIZE
							11 X 17

I:\26221\63 SCLNG Studies\10 - Geospatial\10.06 - MXD\2015 Reporting\2015 Wetlands Mapbook.mxd



Flat

Depressional

Slope

Estuarine Fringe

Lacustrine Fringe

Riverine

N/A

Mapped Streams

Wetland

Vegetation

Observation

2015 Field Data

Pre-FEED Rev B with Mile Post

0

250

500

750

1,000

0

100

200

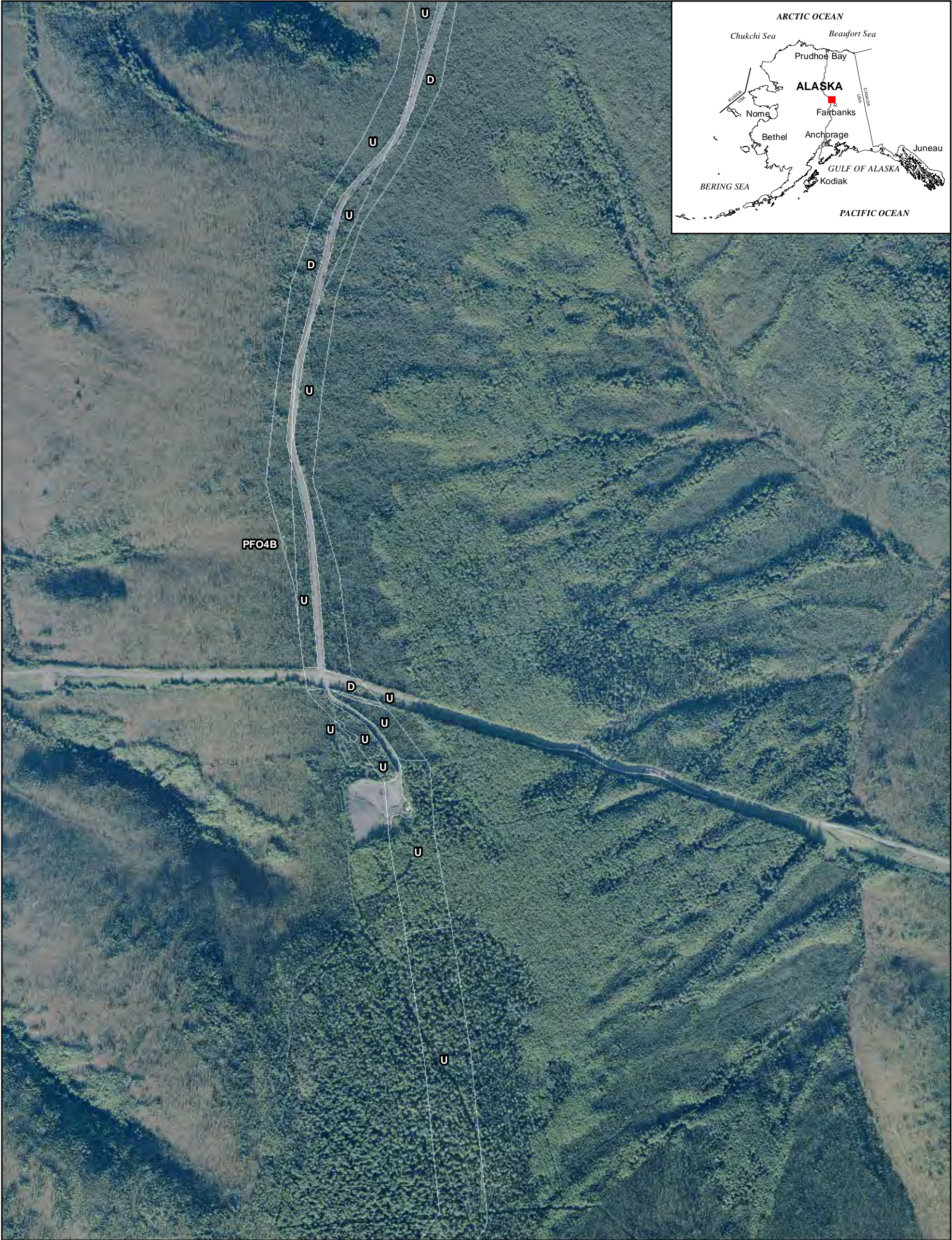
300

Feet

Meters

ALASKA LNG		DRAWN ICS		ALASKA LNG 2015 WETLAND MAPPING					
NOTES: Produced by Alaska LNG team. The information used to create this product is based on the collected data on the date of issue; it is considered reliable only at the scale at which the data was created and the scale at which the map was published. This drawing is solely prepared for use by the contractual Alaska LNG team partners and the Alaska LNG team assumes no liability to any other party for any representations contained in these drawings. This map must be printed/viewed at full scale (100%) in order for the scale to remain correct.		CHECK		PROJECTION	DATUM	CONTRACTOR NAME		MAP NUMBER	REV.
		DESIGN TCS		AK 4	NAD83	AECOM ALASKA		Page 336 of 755	A
		APPR.		SCALE 1:7,200		DATE 23 Nov 2015		PROJECT NUMBER 26221392	ORIG.PAGE SIZE 11 X 17

I:\26221\63 SCLNG Studies\10 - Geospatial\10.06 - MXD\2015 Reporting\2015 Wetlands Mapbook.mxd



Flat

Depressional

Slope

Estuarine Fringe

Lacustrine Fringe

Riverine

N/A

Mapped Streams

Wetland

Vegetation

Observation

2015 Field Data

Pre-FEED Rev B with Mile Post

0

250

500

750

1,000

0

100

200


300

Feet

Meters

ALASKA LNG		DRAWN ICS		ALASKA LNG 2015 WETLAND MAPPING				
<div>NOTES: Produced by Alaska LNG team. The information used to create this product is based on the collected data on the date of issue; it is considered reliable only at the scale at which the data was created and the scale at which the map was published. This drawing is solely prepared for use by the contractual Alaska LNG team partners and the Alaska LNG team assumes no liability to any other party for any representations contained in these drawings. This map must be printed/viewed at full scale (100%) in order for the scale to remain correct.</div>		CHECK		PROJECTION	DATUM	CONTRACTOR NAME	MAP NUMBER	REV.
		DESIGN TCS		AK 4	NAD83	AECOM ALASKA	Page 337 of 755	A
		APPR.		SCALE	DATE	PROJECT NUMBER	ORIG. PAGE SIZE	
				1:7,200	23 Nov 2015	26221392	11 X 17	

I:\26221\63 SCLNG Studies\10 - Geospatial\10.06 - MXD\2015 Reporting\2015 Wetlands Mapbook.mxd



LEGEND

HGM Class

Flat

Depressional

Slope

Estuarine Fringe

Lacustrine Fringe

Riverine

N/A

Mapped Streams

2015 Field Data

Wetland

Vegetation

Observation

Pre-FEED Rev B with Mile Post

02505007501,000

0100200300

Feet

Meters

X

ALASKA LNG		DRAWN ICS		ALASKA LNG 2015 WETLAND MAPPING				
NOTES: Produced by Alaska LNG team. The information used to create this product is based on the collected data on the date of issue; it is considered reliable only at the scale at which the data was created and the scale at which the map was published. This drawing is solely prepared for use by the contractual Alaska LNG team partners and the Alaska LNG team assumes no liability to any other party for any representations contained in these drawings. This map must be printed/viewed at full scale (100%) in order for the scale to remain correct.		CHECK		PROJECTION	DATUM	CONTRACTOR NAME	MAP NUMBER	REV.
		DESIGN TCS		AK 4	NAD83	AECOM ALASKA	Page 338 of 755	A
		APPR.		SCALE	DATE	PROJECT NUMBER	ORIG. PAGE SIZE	
				1:7,200	23 Nov 2015	26221392	11 X 17	

I:\26221\63 SCL\NG Studies\10 - Geospatial\10.06 - MXD\2015 Reporting\2015 Wetlands Mapbook.mxd



Flat

Depressional

Slope

Estuarine Fringe

Lacustrine Fringe

Riverine

N/A

Mapped Streams

Wetland

Vegetation

Observation

2015 Field Data

Pre-FEED Rev B with Mile Post

0

250

500

750

1,000

0

100

200

300

Feet

Meters

ALASKA LNG				ALASKA LNG 2015 WETLAND MAPPING					
<div>NOTES: Produced by Alaska LNG team. The information used to create this product is based on the collected data on the date of issue; it is considered reliable only at the scale at which the data was created and the scale at which the map was published. This drawing is solely prepared for use by the contractual Alaska LNG team partners and the Alaska LNG team assumes no liability to any other party for any representations contained in these drawings. This map must be printed/viewed at full scale (100%) in order for the scale to remain correct.</div>				<div>DRAWN</div> <div>ICS</div>					
				<div>CHECK</div>	PROJECTION	DATUM	CONTRACTOR NAME	MAP NUMBER	REV.
				<div>DESIGN</div> <div>TCS</div>	AK 4	NAD83	AECOM ALASKA	Page 339 of 755	A
				<div>APPR.</div>	SCALE	DATE	PROJECT NUMBER	ORIG.PAGE SIZE	
					1:7,200	23 Nov 2015	26221392	11 X 17	

I:\26221\63 SCLNG Studies\10 - Geospatial\10.06 - MXD\2015 Reporting\2015 Wetlands Mapbook.mxd



Flat

Depressional

Slope

Estuarine Fringe

Lacustrine Fringe

Riverine

N/A

Mapped Streams

Wetland

Vegetation

Observation

2015 Field Data

Pre-FEED Rev B with Mile Post

0

250

500

750

1,000

0

100

200

300

Feet

Meters

ALASKA LNG				ALASKA LNG 2015 WETLAND MAPPING						
<div>NOTES: Produced by Alaska LNG team. The information used to create this product is based on the collected data on the date of issue; it is considered reliable only at the scale at which the data was created and the scale at which the map was published. This drawing is solely prepared for use by the contractual Alaska LNG team partners and the Alaska LNG team assumes no liability to any other party for any representations contained in these drawings. This map must be printed/viewed at full scale (100%) in order for the scale to remain correct.</div>				<div>DRAWN ICS</div>	PROJECTION					
				<div>CHECK</div>	DATUM					
				<div>DESIGN TCS</div>	CONTRACTOR NAME					
				<div>APPR.</div>	MAP NUMBER					
AK 4				AECOM ALASKA						
NAD83				Page 340 of 755						
SCALE				REV.						
1:7,200				A						
DATE				PROJECT NUMBER						
23 Nov 2015				26221392						
ORIG. PAGE SIZE				11 X 17						

I:\26221\63 SCL\NG Studies\10 - Geospatial\10.06 - MXD\2015 Reporting\2015 Wetlands Mapbook.mxd



Flat

Depressional

Slope

Estuarine Fringe

Lacustrine Fringe

Riverine

N/A

Mapped Streams

Wetland

Vegetation

Observation

2015 Field Data

Pre-FEED Rev B with Mile Post

0

250

500

750

1,000

0

100

200

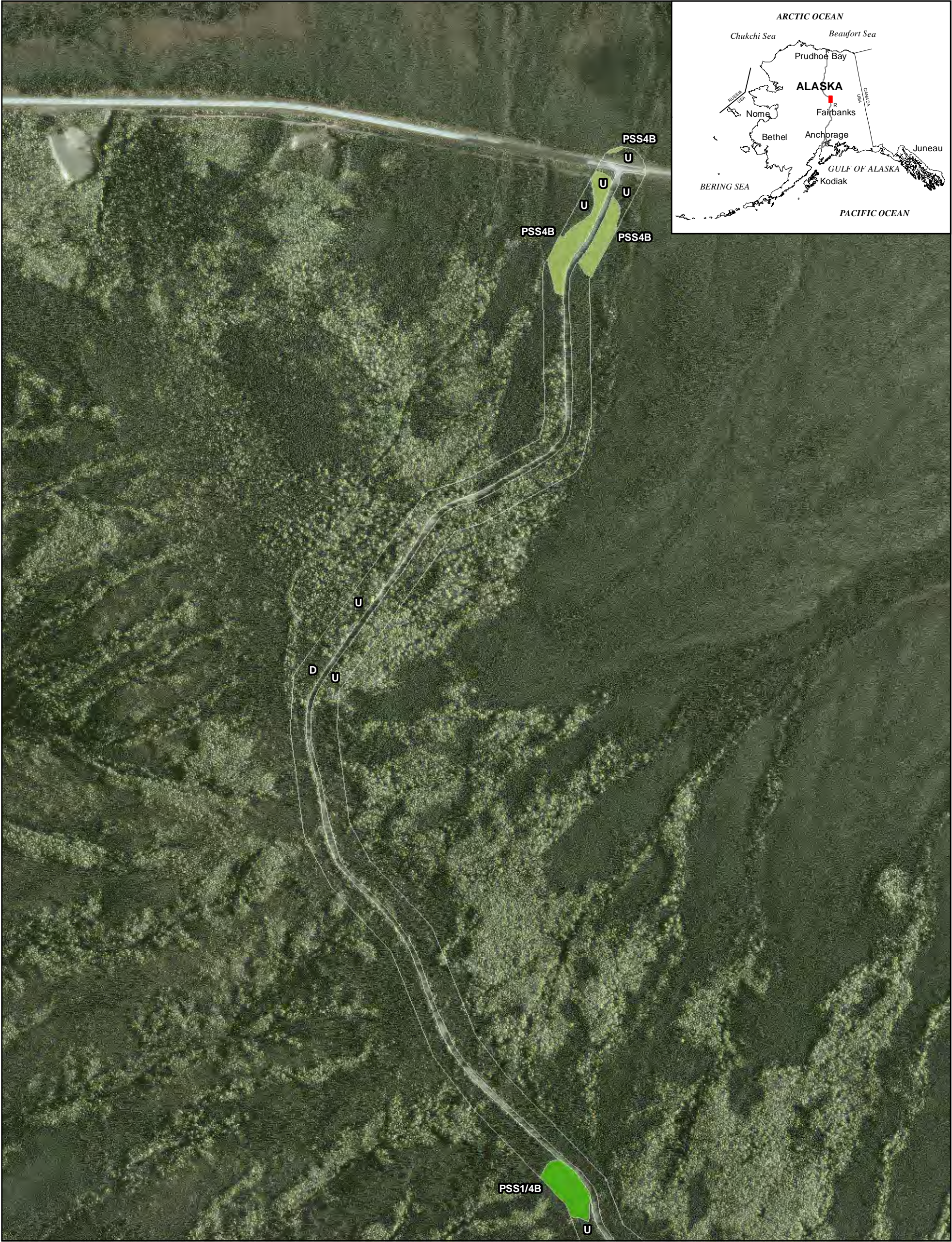
300

Feet

Meters

ALASKA LNG		DRAWN ICS		ALASKA LNG 2015 WETLAND MAPPING				
NOTES: Produced by Alaska LNG team. The information used to create this product is based on the collected data on the date of issue; it is considered reliable only at the scale at which the data was created and the scale at which the map was published. This drawing is solely prepared for use by the contractual Alaska LNG team partners and the Alaska LNG team assumes no liability to any other party for any representations contained in these drawings. This map must be printed/viewed at full scale (100%) in order for the scale to remain correct.		CHECK		PROJECTION	DATUM	CONTRACTOR NAME	MAP NUMBER	REV.
		DESIGN TCS		AK 4	NAD83	AECOM ALASKA	Page 341 of 755	A
		APPR.		SCALE	DATE	PROJECT NUMBER	ORIG.PAGE SIZE	
				1:7,200	23 Nov 2015	26221392	11 X 17	

I:\26221\63 SCLNG Studies\10 - Geospatial\10.06 - MXD\2015 Reporting\2015 Wetlands Mapbook.mxd



LEGEND

HGM Class

Flat

Depressional

Slope

Estuarine Fringe

Lacustrine Fringe

Riverine

N/A

Mapped Streams

2015 Field Data

Wetland

Vegetation

Observation

Pre-FEED Rev B with Mile Post

02505007501,000

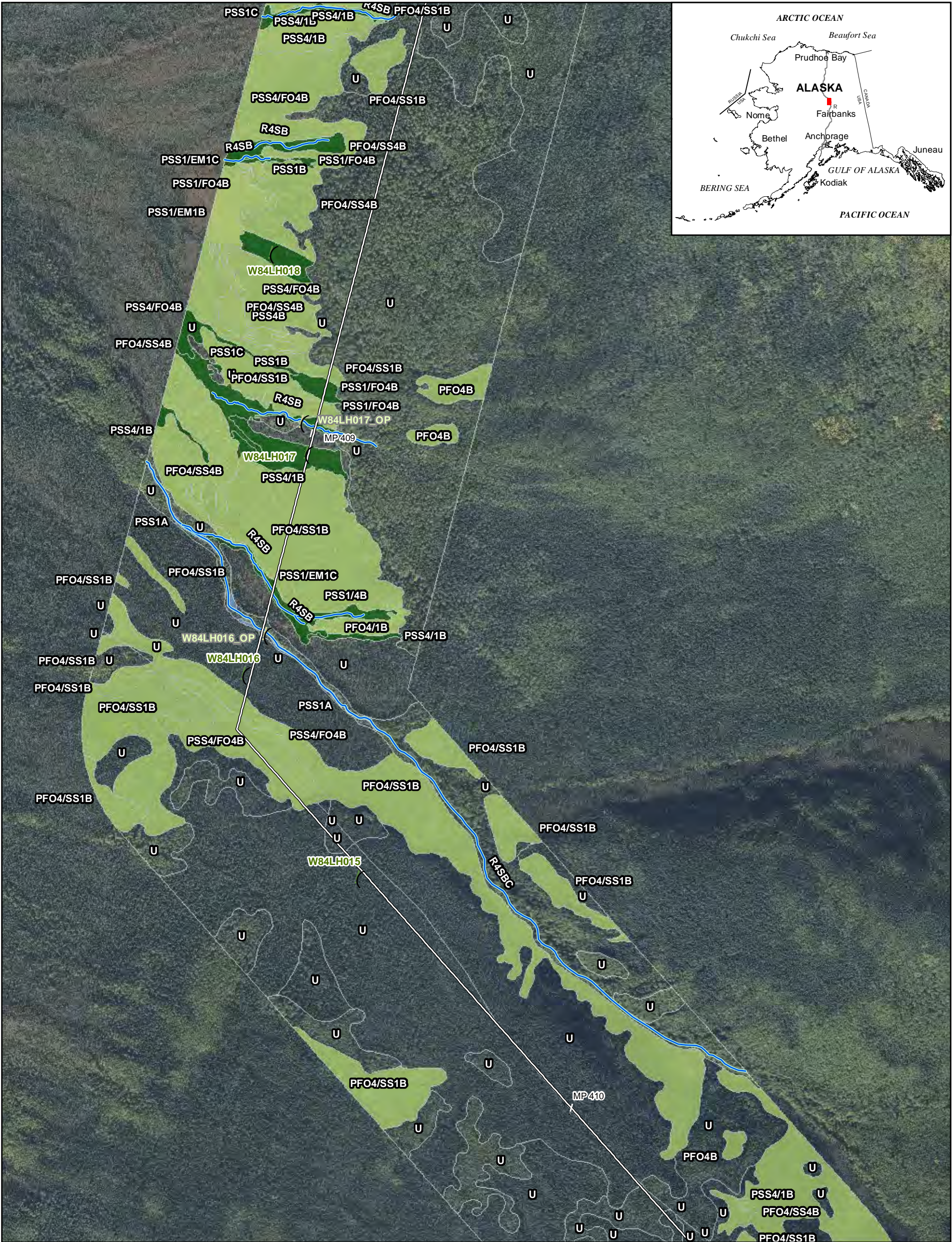
0100200300

Feet

Meters

ALASKA LNG		DRAWN ICS		ALASKA LNG 2015 WETLAND MAPPING					
NOTES: Produced by Alaska LNG team. The information used to create this product is based on the collected data on the date of issue; it is considered reliable only at the scale at which the data was created and the scale at which the map was published. This drawing is solely prepared for use by the contractual Alaska LNG team partners and the Alaska LNG team assumes no liability to any other party for any representations contained in these drawings. This map must be printed/viewed at full scale (100%) in order for the scale to remain correct.		CHECK		PROJECTION	DATUM	CONTRACTOR NAME		MAP NUMBER	REV.
		DESIGN TCS		AK 4	NAD83	AECOM ALASKA		Page 342 of 755	A
		APPR.		SCALE		DATE	PROJECT NUMBER	ORIG. PAGE SIZE	
				1:7,200		23 Nov 2015	26221392	11 X 17	

I:\26221\63 SCLNG Studies\10 - Geospatial\10.06 - MXD\2015 Reporting\2015 Wetlands Mapbook.mxd



Flat

Depressional

Slope

Estuarine Fringe

Lacustrine Fringe

Riverine

N/A

Mapped Streams

Wetland

Vegetation

Observation

2015 Field Data

Pre-FEED Rev B with Mile Post

0

250

500

750

1,000

0

100

200

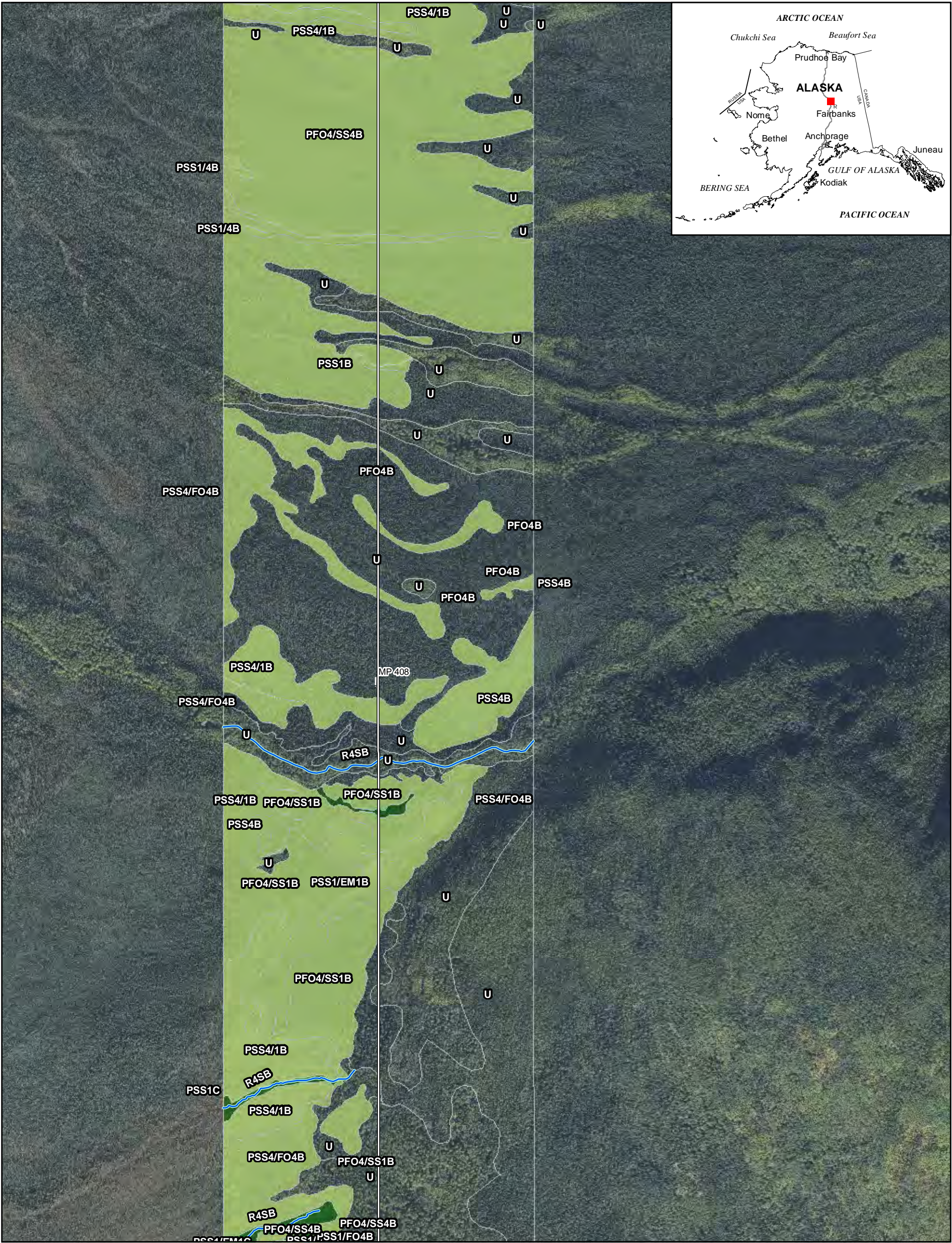
300

Feet

Meters

ALASKA LNG				ALASKA LNG 2015 WETLAND MAPPING				
<p>NOTES:</p> <p>Produced by Alaska LNG team. The information used to create this product is based on the collected data on the date of issue; it is considered reliable only at the scale at which the data was created and the scale at which the map was published. This drawing is solely prepared for use by the contractual Alaska LNG team partners and the Alaska LNG team assumes no liability to any other party for any representations contained in these drawings. This map must be printed/viewed at full scale (100%) in order for the scale to remain correct.</p>	DRAWN ICS	PROJECTION		DATUM	CONTRACTOR NAME		MAP NUMBER	REV.
	CHECK	AK 4		NAD83	AECOM ALASKA		Page 343 of 755	A
	DESIGN TCS	SCALE		DATE		PROJECT NUMBER	ORIG. PAGE SIZE	
	APPR.	1:7,200		23 Nov 2015		26221392	11 X 17	

I:\26221\63 SCLNG Studies\10 - Geospatial\10.06 - MXD\2015 Reporting\2015 - Wetlands - Mapbook.mxd



LEGEND

HGM Class

Flat

Depressional

Slope

Estuarine Fringe

Lacustrine Fringe

Riverine

N/A

Mapped Streams

2015 Field Data

Wetland

Vegetation

Observation

Pre-FEED Rev B with Mile Post

02505007501,000

0100200300

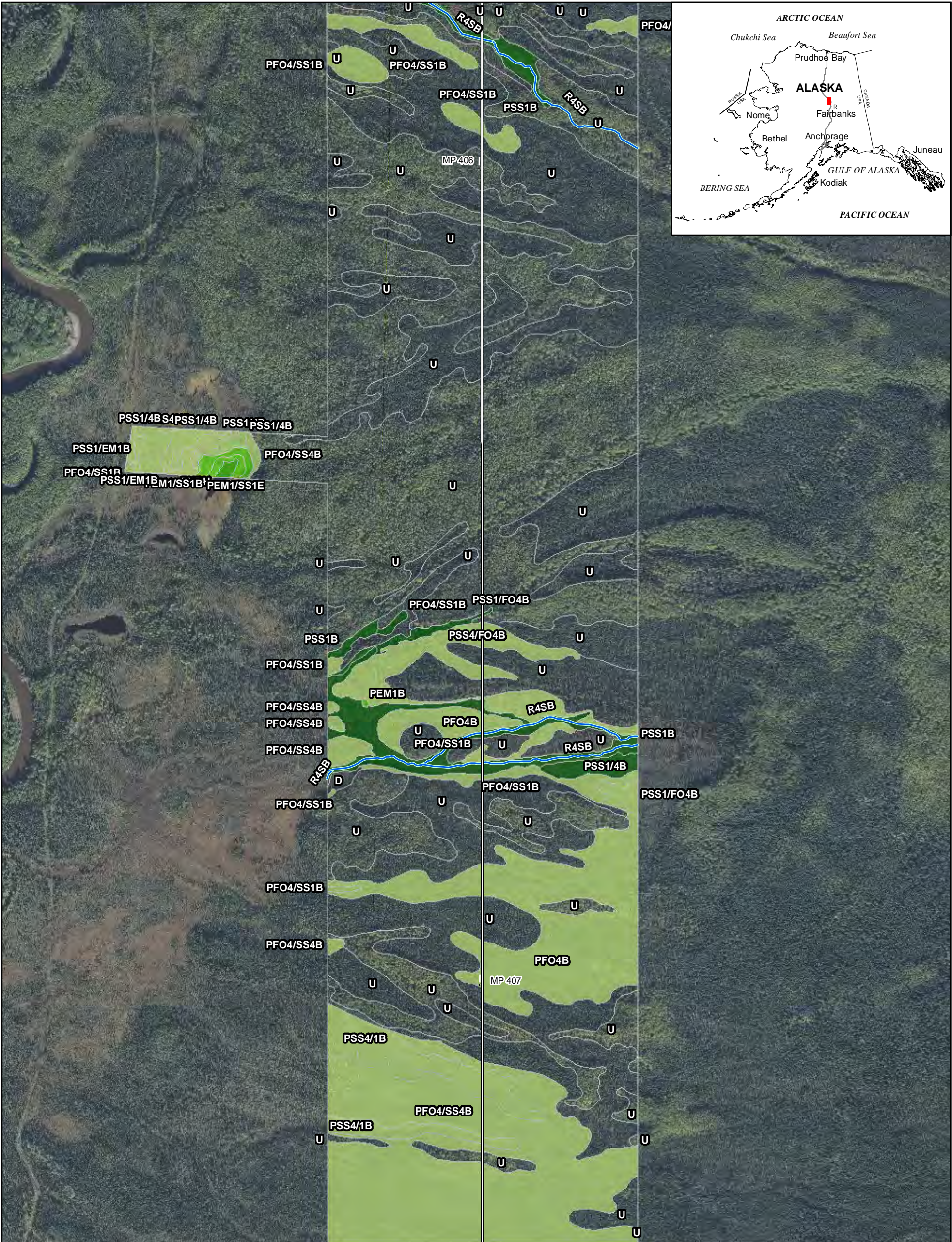
Feet

Meters

±

ALASKA LNG				ALASKA LNG 2015 WETLAND MAPPING							
<div>NOTES: Produced by Alaska LNG team. The information used to create this product is based on the collected data on the date of issue; it is considered reliable only at the scale at which the data was created and the scale at which the map was published. This drawing is solely prepared for use by the contractual Alaska LNG team partners and the Alaska LNG team assumes no liability to any other party for any representations contained in these drawings. This map must be printed/viewed at full scale (100%) in order for the scale to remain correct.</div>				<div>DRAWN ICS</div>	PROJECTION		DATUM	CONTRACTOR NAME		MAP NUMBER	REV.
				<div>CHECK</div>	AK 4		NAD83	AECOM ALASKA		Page 344 of 755	A
				<div>DESIGN TCS</div>	SCALE		DATE	PROJECT NUMBER	ORIG. PAGE SIZE		
				<div>APPR.</div>	1:7,200		23 Nov 2015	26221392	11 X 17		

I:\26221163 SCLNG Studies\10 - Geospatial\10.06 - MXD\2015 Reporting\2015 Wetlands Mapbook.mxd



Flat

Depressional

Slope

Estuarine Fringe

Lacustrine Fringe

Riverine

N/A

Mapped Streams

2015 Field Data

Wetland

Vegetation

Observation

Pre-FEED Rev B with Mile Post

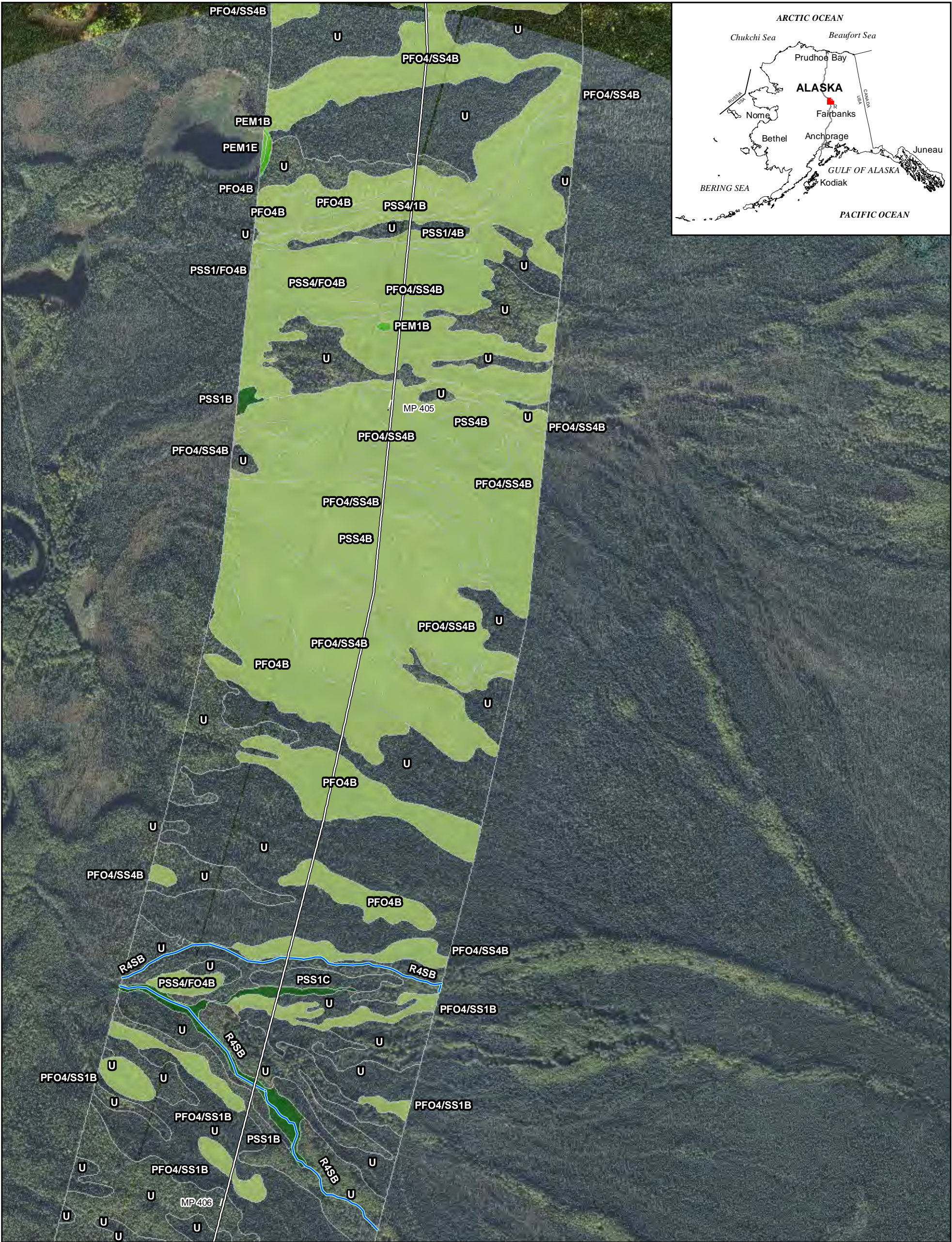
02505007501,000

0100200300

Feet

Meters

ALASKA LNG				ALASKA LNG 2015 WETLAND MAPPING						
<div>NOTES: Produced by Alaska LNG team. The information used to create this product is based on the collected data on the date of issue; it is considered reliable only at the scale at which the data was created and the scale at which the map was published. This drawing is solely prepared for use by the contractual Alaska LNG team partners and the Alaska LNG team assumes no liability to any other party for any representations contained in these drawings. This map must be printed/viewed at full scale (100%) in order for the scale to remain correct.</div>				<div>DRAWN ICS</div>	PROJECT NUMBER					
				<div>CHECK</div>	DATE					
				<div>DESIGN TCS</div>	CONTRACTOR NAME					
				<div>APPR.</div>	MAP NUMBER					
SCALE				REV.						
1:7,200				A						
23 Nov 2015				Page 345 of 755						
26221392				Orig. Page Size						
11 X 17										



LEGEND

HGM Class

Flat

Depressional

Slope

Estuarine Fringe

Lacustrine Fringe

Riverine

N/A

Mapped Streams

2015 Field Data

Wetland

Vegetation

Observation

Pre-FEED Rev B with Mile Post

02505007501,000

0100200300

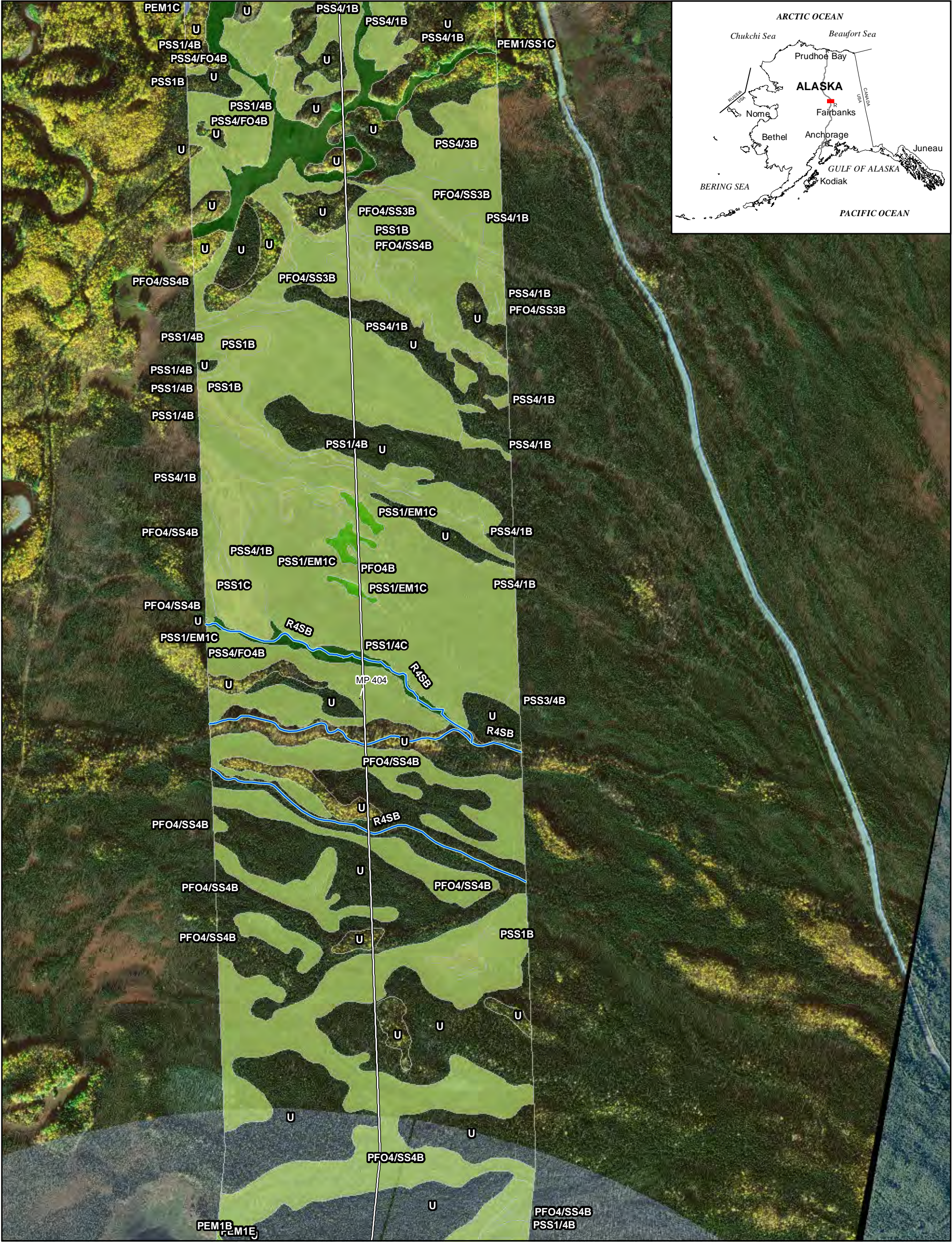
Feet

Meters

+

ALASKA LNG				ALASKA LNG 2015 WETLAND MAPPING						
<div>NOTES: Produced by Alaska LNG team. The information used to create this product is based on the collected data on the date of issue; it is considered reliable only at the scale at which the data was created and the scale at which the map was published. This drawing is solely prepared for use by the contractual Alaska LNG team partners and the Alaska LNG team assumes no liability to any other party for any representations contained in these drawings. This map must be printed/viewed at full scale (100%) in order for the scale to remain correct.</div>				<div>DRAWN ICS</div>	PROJECTION					
				<div>CHECK</div>	DATUM					
				<div>DESIGN TCS</div>	CONTRACTOR NAME					
				<div>APPR.</div>	MAP NUMBER					
AK 4				AECOM ALASKA						
1:7,200				Page 346 of 755						
23 Nov 2015				REV. A						
26221392				ORIG. PAGE SIZE						
11 X 17										

I:\26221\63 SCLNG Studies\10 - Geospatial\10.06 - MXD\2015 Reporting\2015 Wetlands Mapbook.mxd



LEGEND

HGM Class

- Flat
- Depressional
- Slope
- Estuarine Fringe

- Lacustrine Fringe
- Riverine
- N/A
- Mapped Streams

2015 Field Data

- Wetland
- Vegetation
- Observation

- Pre-FEED Rev B with Mile Post

02505007501,000

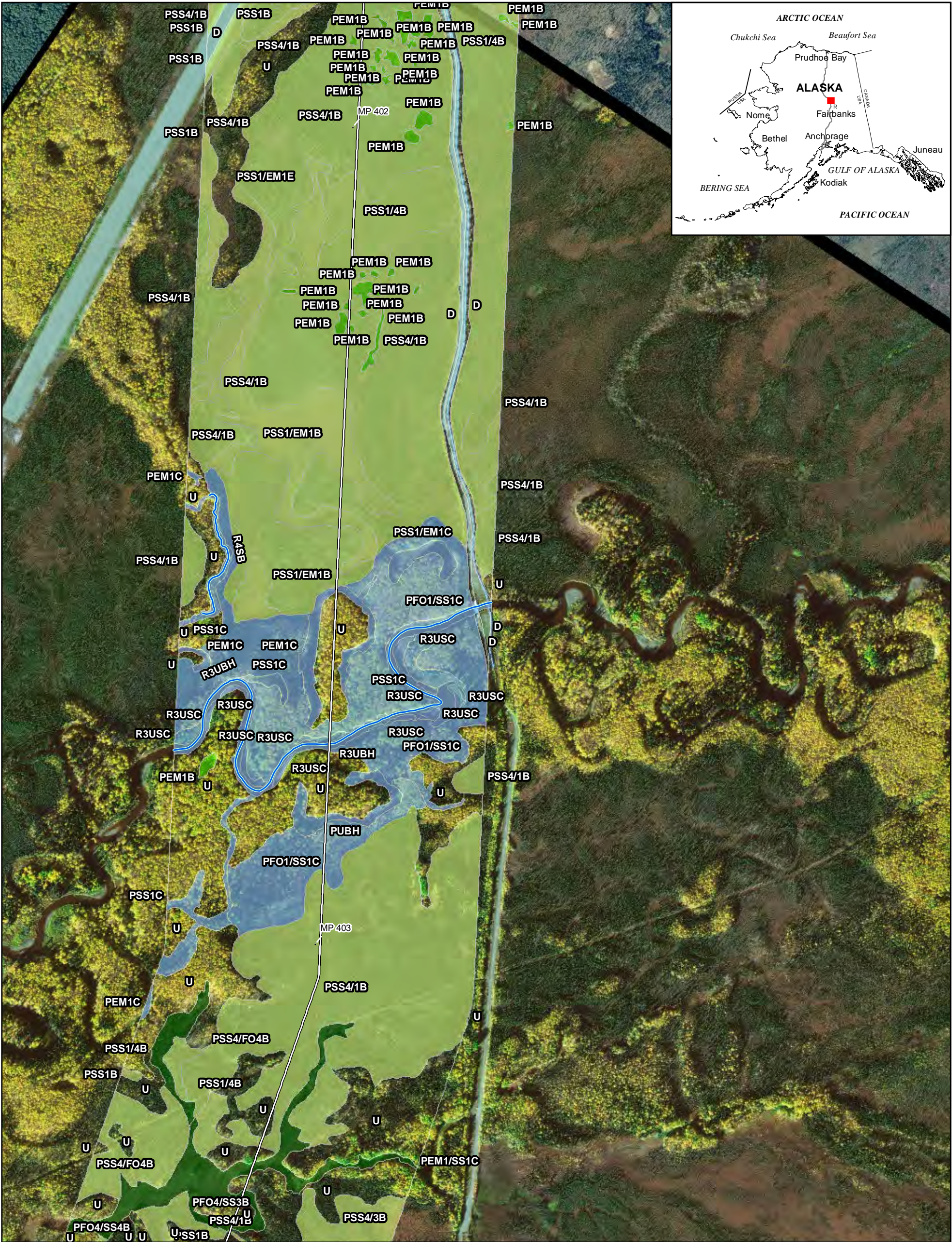
0100200300

Feet

Meters

ALASKA LNG		ALASKA LNG 2015 WETLAND MAPPING							
<p>NOTES:</p> <p>Produced by Alaska LNG team. The information used to create this product is based on the collected data on the date of issue; it is considered reliable only at the scale at which the data was created and the scale at which the map was published. This drawing is solely prepared for use by the contractual Alaska LNG team partners and the Alaska LNG team assumes no liability to any other party for any representations contained in these drawings. This map must be printed/viewed at full scale (100%) in order for the scale to remain correct.</p>	DRAWN ICS	PROJECTION AK 4		DATUM NAD83		CONTRACTOR NAME AECOM ALASKA		MAP NUMBER Page 347 of 755	REV. A
	CHECK	SCALE 1:7,200		DATE 23 Nov 2015		PROJECT NUMBER 26221392		ORIG.PAGE SIZE 11 X 17	
	DESIGN TCS								
	APPR.								

I:\26221\63 SCLNG Studies\10 - Geospatial\10.06 - MXD\2015 Reporting\2015 Wetlands Mapbook.mxd



LEGEND

HGM Class

- Flat
- Depressional
- Slope
- Estuarine Fringe

- Lacustrine Fringe
- Riverine
- N/A
- Mapped Streams

2015 Field Data

- Wetland
- Vegetation
- Observation

- Pre-FEED Rev B with Mile Post

02505007501,000

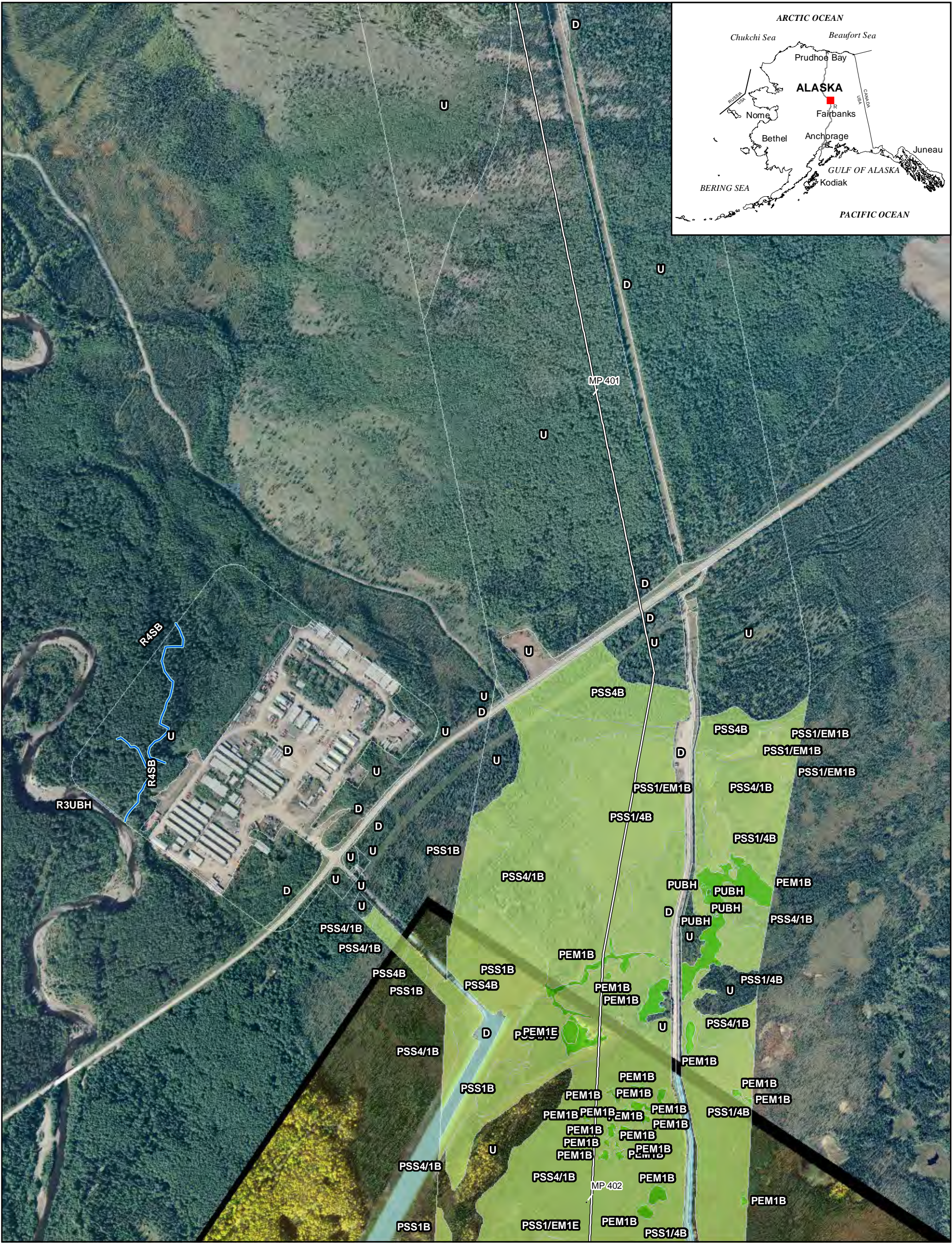
0100200300

Feet

Meters

ALASKA LNG				ALASKA LNG 2015 WETLAND MAPPING			
<div>NOTES: Produced by Alaska LNG team. The information used to create this product is based on the collected data on the date of issue; it is considered reliable only at the scale at which the data was created and the scale at which the map was published. This drawing is solely prepared for use by the contractual Alaska LNG team partners and the Alaska LNG team assumes no liability to any other party for any representations contained in these drawings. This map must be printed/viewed at full scale (100%) in order for the scale to remain correct.</div>				<div>DRAWN ICS</div>	PROJECT NUMBER		
				<div>CHECK</div>	26221392		
				<div>DESIGN TCS</div>	11 X 17		
				<div>APPR</div>			
PROJECTION		DATUM	CONTRACTOR NAME	MAP NUMBER		REV.	
AK 4		NAD83	AECOM ALASKA	Page 348 of 755		A	
SCALE		DATE	PROJECT NUMBER	ORIG. PAGE SIZE			
1:7,200		23 Nov 2015	26221392	11 X 17			

I:\26221\63 SCL\NG Studies\10 - Geospatial\10.06 - MXD\2015 Reporting\2015 Wetlands Mapbook.mxd



LEGEND

HGM Class

Flat

Depressional

Slope

Estuarine Fringe

Lacustrine Fringe

Riverine

N/A

Mapped Streams

2015 Field Data

Wetland

Vegetation

Observation

Pre-FEED Rev B with Mile Post

Feet

0 250 500 750 1,000

Meters

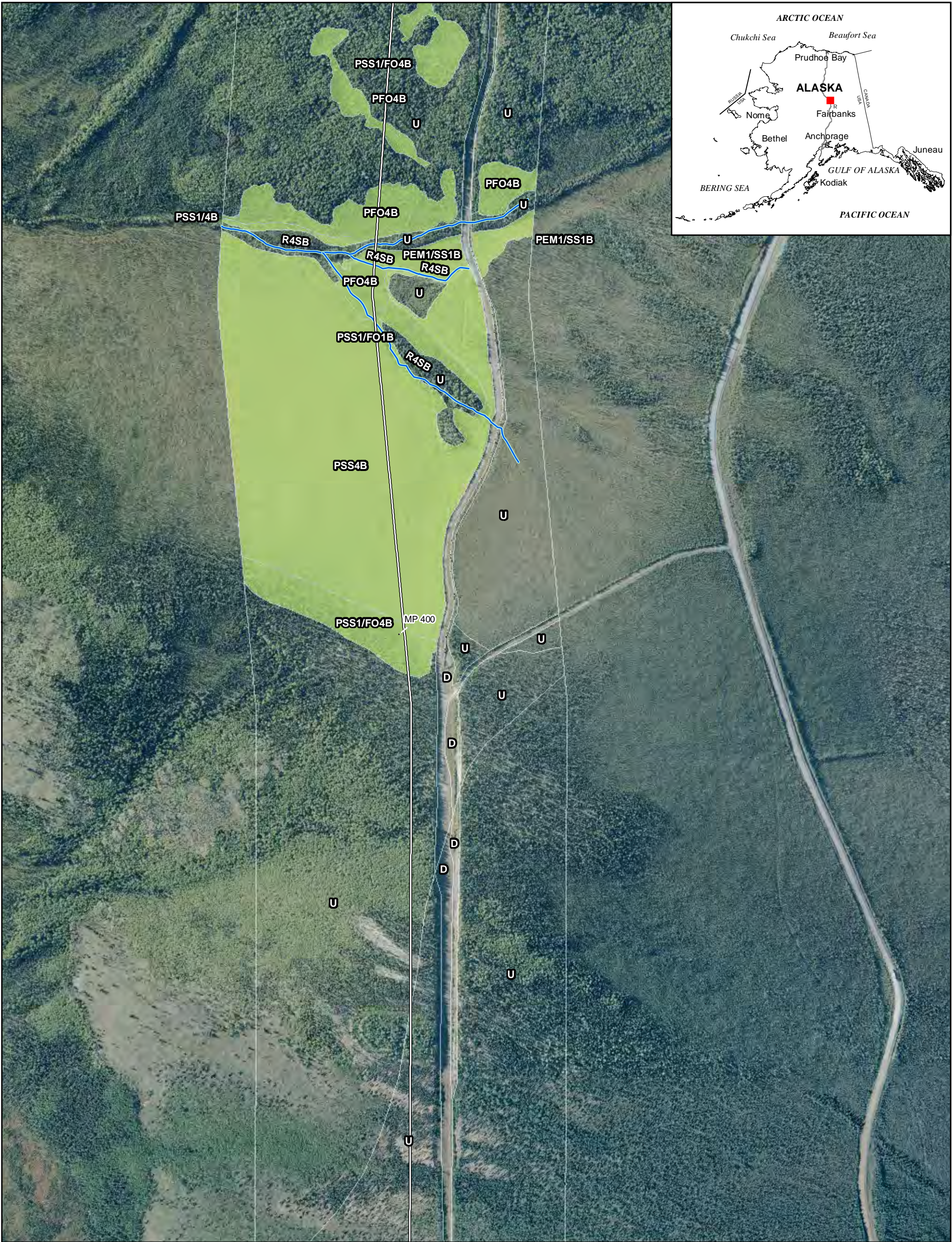
0 100 200 300

+

ALASKA LNG

NOTES:
Produced by Alaska LNG team. The information used to create this product is based on the collected data on the date of issue; it is considered reliable only at the scale at which the data was created and the scale at which the map was published. This drawing is solely prepared for use by the contractual Alaska LNG team partners and the Alaska LNG team assumes no liability to any other party for any representations contained in these drawings. This map must be printed/viewed at full scale (100%) in order for the scale to remain correct.

DRAWN ICS		ALASKA LNG 2015 WETLAND MAPPING				
CHECK		PROJECTION	DATUM	CONTRACTOR NAME	MAP NUMBER	REV.
DESIGN TCS		AK 4	NAD83	AECOM ALASKA	Page 349 of 755	A
APPR.		SCALE	DATE	PROJECT NUMBER	ORIG. PAGE SIZE	
		1:7,200	23 Nov 2015	26221392	11 X 17	



LEGEND

HGM Class

- Flat
- Depressional
- Slope
- Estuarine Fringe

- Lacustrine Fringe
- Riverine
- N/A
- Mapped Streams

2015 Field Data

- Wetland
- Vegetation
- Observation

- Pre-FEED Rev B with Mile Post

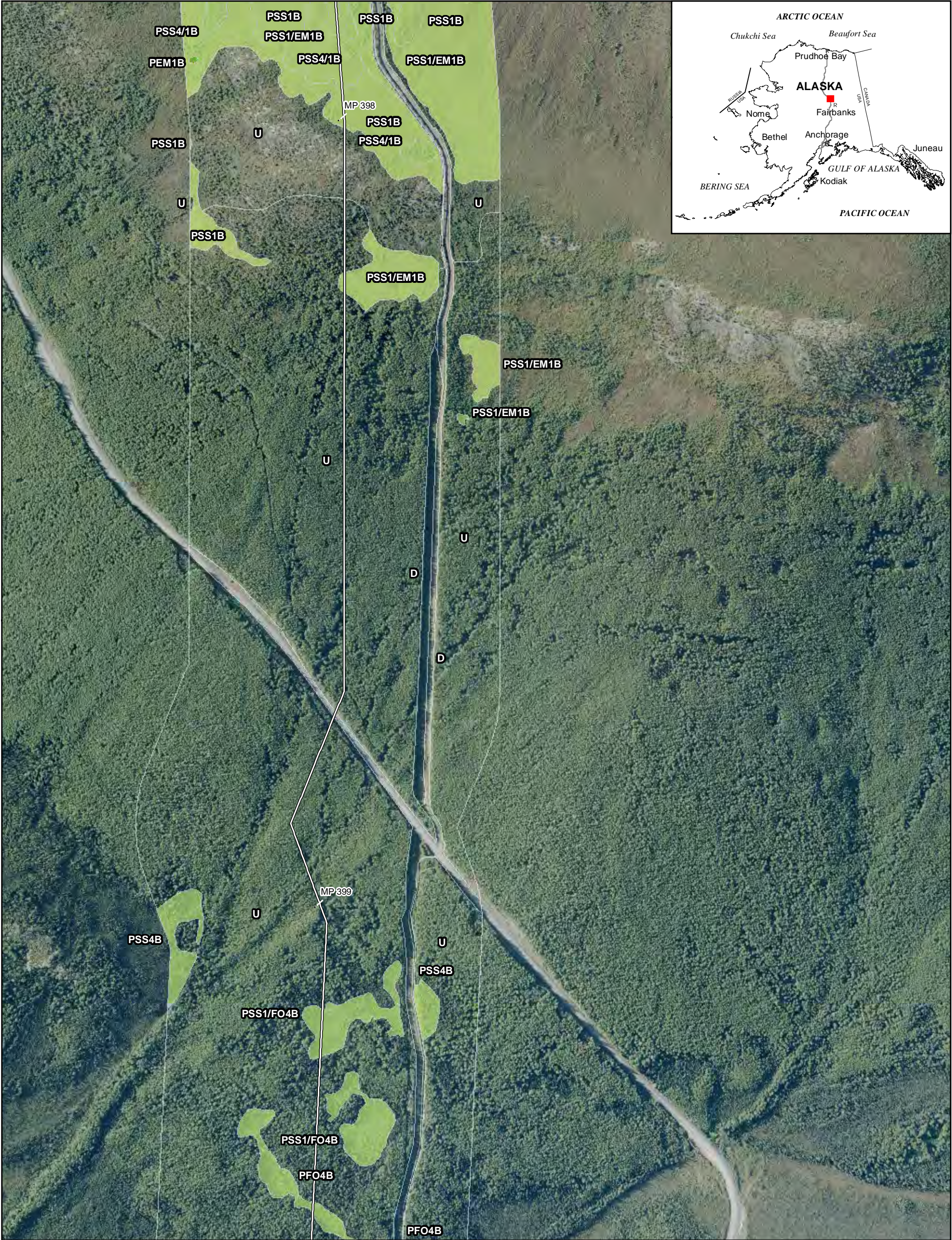
02505007501,000

0100200300

FeetMeters

ALASKA LNG				ALASKA LNG 2015 WETLAND MAPPING							
<p>NOTES:</p> <p>Produced by Alaska LNG team. The information used to create this product is based on the collected data on the date of issue; it is considered reliable only at the scale at which the data was created and the scale at which the map was published. This drawing is solely prepared for use by the contractual Alaska LNG team partners and the Alaska LNG team assumes no liability to any other party for any representations contained in these drawings. This map must be printed/viewed at full scale (100%) in order for the scale to remain correct.</p>				DRAWN ICS	PROJECTION	DATUM	CONTRACTOR NAME		MAP NUMBER	REV.	
				CHECK	AK 4	NAD83	AECOM ALASKA			Page 350 of 755	A
				DESIGN TCS	SCALE	DATE	PROJECT NUMBER	ORIG.PAGE SIZE			
				APPR.	1:7,200	23 Nov 2015	26221392	11 X 17			

I:\26221\63 SCL\NG Studies\10 - Geospatial\10.06 - MXD\2015 Reporting\2015 Wetlands Mapbook.mxd



Flat

Depressional

Slope

Estuarine Fringe

Lacustrine Fringe

Riverine

N/A

Mapped Streams

2015 Field Data

Wetland

Vegetation

Observation

Pre-FEED Rev B with Mile Post

02505007501,000

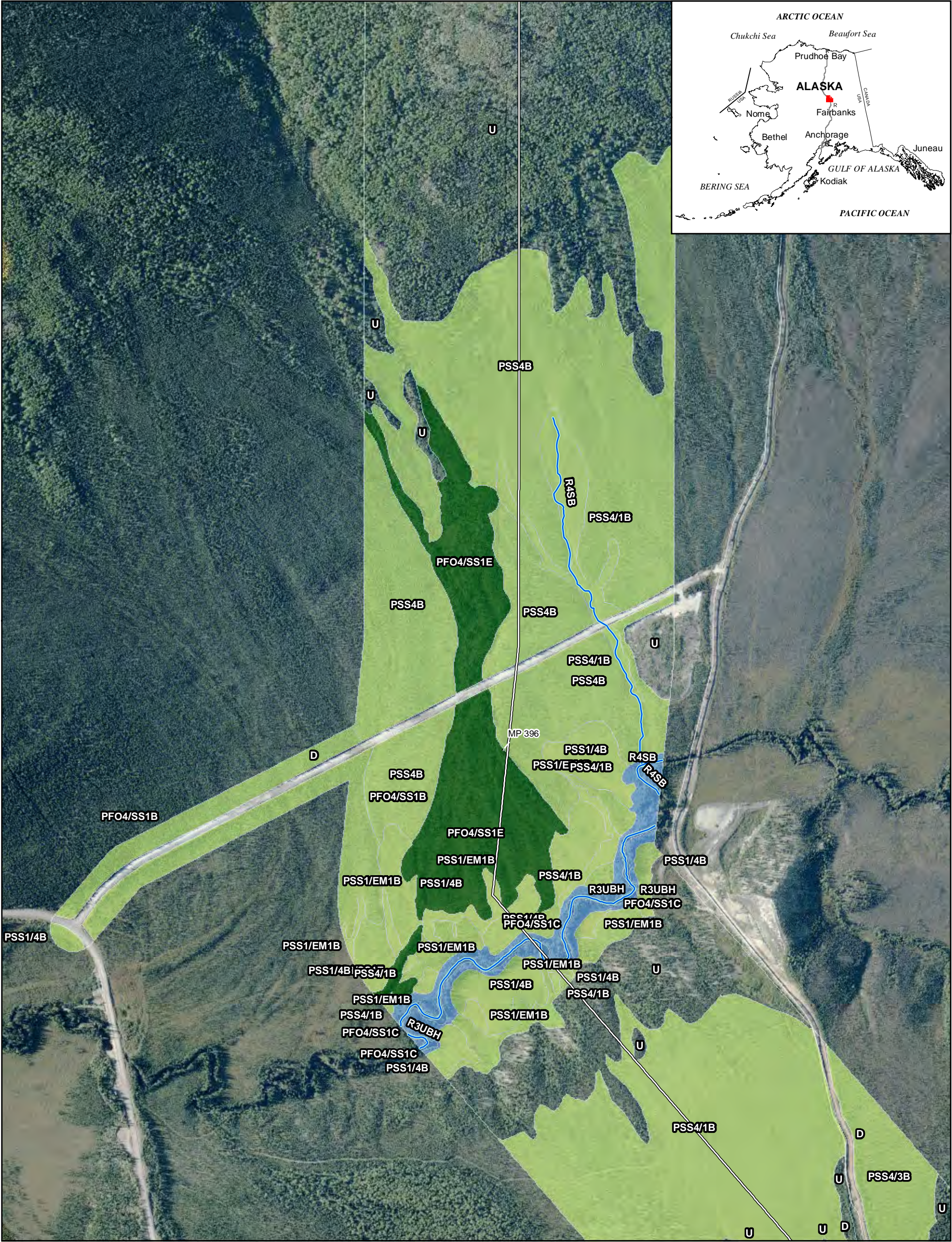
0100200300

Feet

Meters

ALASKA LNG				ALASKA LNG 2015 WETLAND MAPPING																
<div>NOTES: Produced by Alaska LNG team. The information used to create this product is based on the collected data on the date of issue; it is considered reliable only at the scale at which the data was created and the scale at which the map was published. This drawing is solely prepared for use by the contractual Alaska LNG team partners and the Alaska LNG team assumes no liability to any other party for any representations contained in these drawings. This map must be printed/viewed at full scale (100%) in order for the scale to remain correct.</div>				<div>DRAWN</div> <div>ICS</div>	PROJECTION AK 4			DATUM NAD83		CONTRACTOR NAME AECOM ALASKA		MAP NUMBER Page 351 of 755		REV. A						
				<div>CHECK</div>																
				<div>DESIGN</div> <div>TCS</div>	SCALE 1:7,200		DATE 23 Nov 2015		PROJECT NUMBER 26221392		ORIG. PAGE SIZE 11 X 17									
				<div>APPR.</div>																

I:\26221\63 SCL\NG Studies\10 - Geospatial\10.06 - MXD\2015 Reporting\2015 Wetlands Mapbook.mxd



Flat

Depressional

Slope

Estuarine Fringe

Lacustrine Fringe

Riverine

N/A

Mapped Streams

Wetland

Vegetation

Observation

2015 Field Data

Pre-FEED Rev B with Mile Post

0

250

500

750

1,000

0

100

200

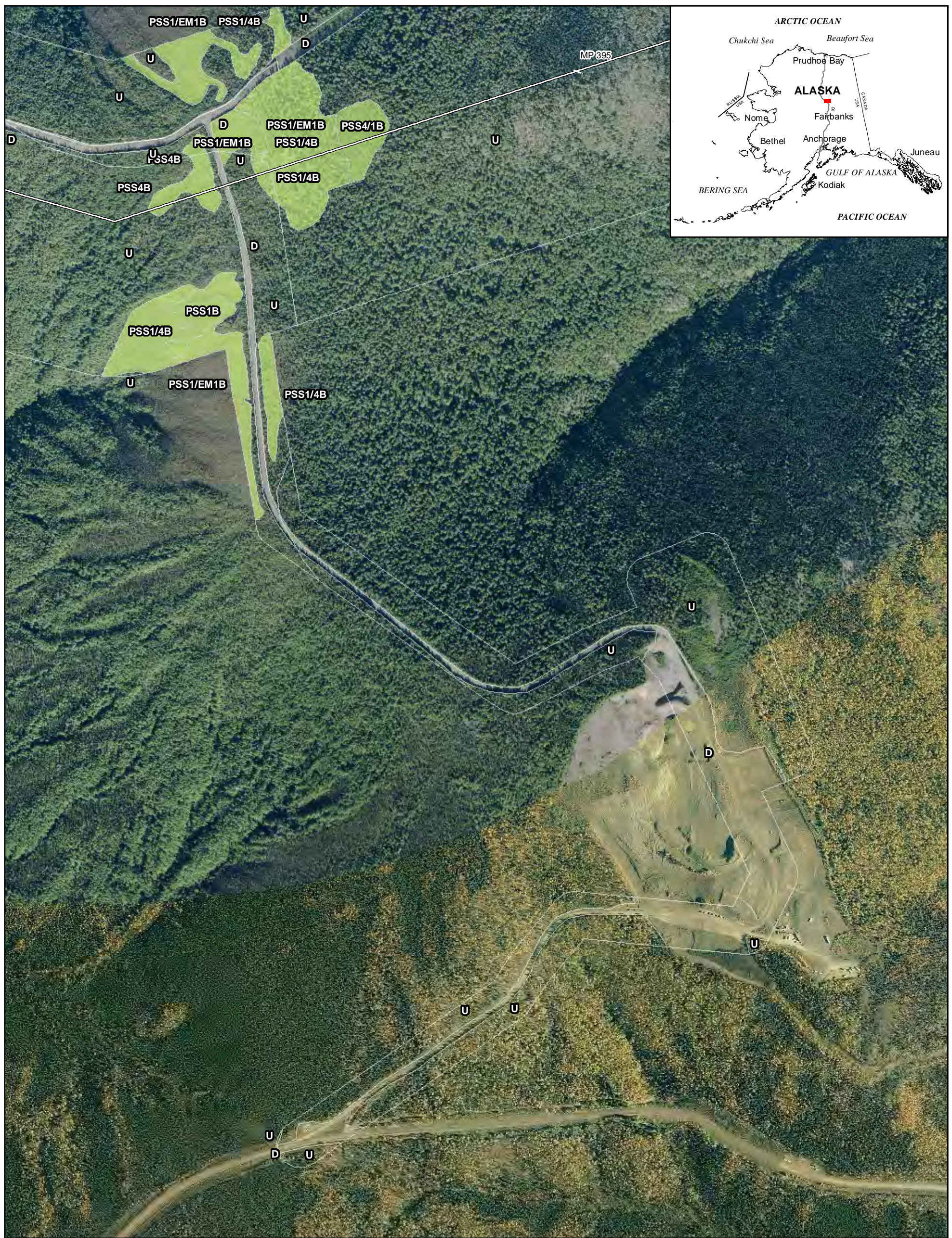
300

Feet

Meters

ALASKA LNG		<div>DRAWN ICS</div>		ALASKA LNG 2015 WETLAND MAPPING						
<div>NOTES: Produced by Alaska LNG team. The information used to create this product is based on the collected data on the date of issue; it is considered reliable only at the scale at which the data was created and the scale at which the map was published. This drawing is solely prepared for use by the contractual Alaska LNG team partners and the Alaska LNG team assumes no liability to any other party for any representations contained in these drawings. This map must be printed/viewed at full scale (100%) in order for the scale to remain correct.</div>		<div>CHECK</div>		PROJECTION		DATUM	CONTRACTOR NAME	MAP NUMBER	REV.	
				AK 4		NAD83	AECOM ALASKA		Page 353 of 755	A
		<div>DESIGN TCS</div>		SCALE		DATE		PROJECT NUMBER	ORIG. PAGE SIZE	
		<div>APPR.</div>		1:7,200		23 Nov 2015		26221392	11 X 17	

I:\26221\63 SCLNG Studies\10 - Geospatial\10.06 - MXD\2015 Reporting\2015 Wetlands Mapbook.mxd

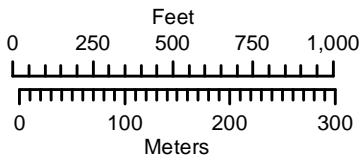


LEGEND

- Flat
- Depressional
- Slope
- Estuarine Fringe

2015 Field Data

— Pre-FEED Rev B with Mile Post



ALASKA LNG

CHECK

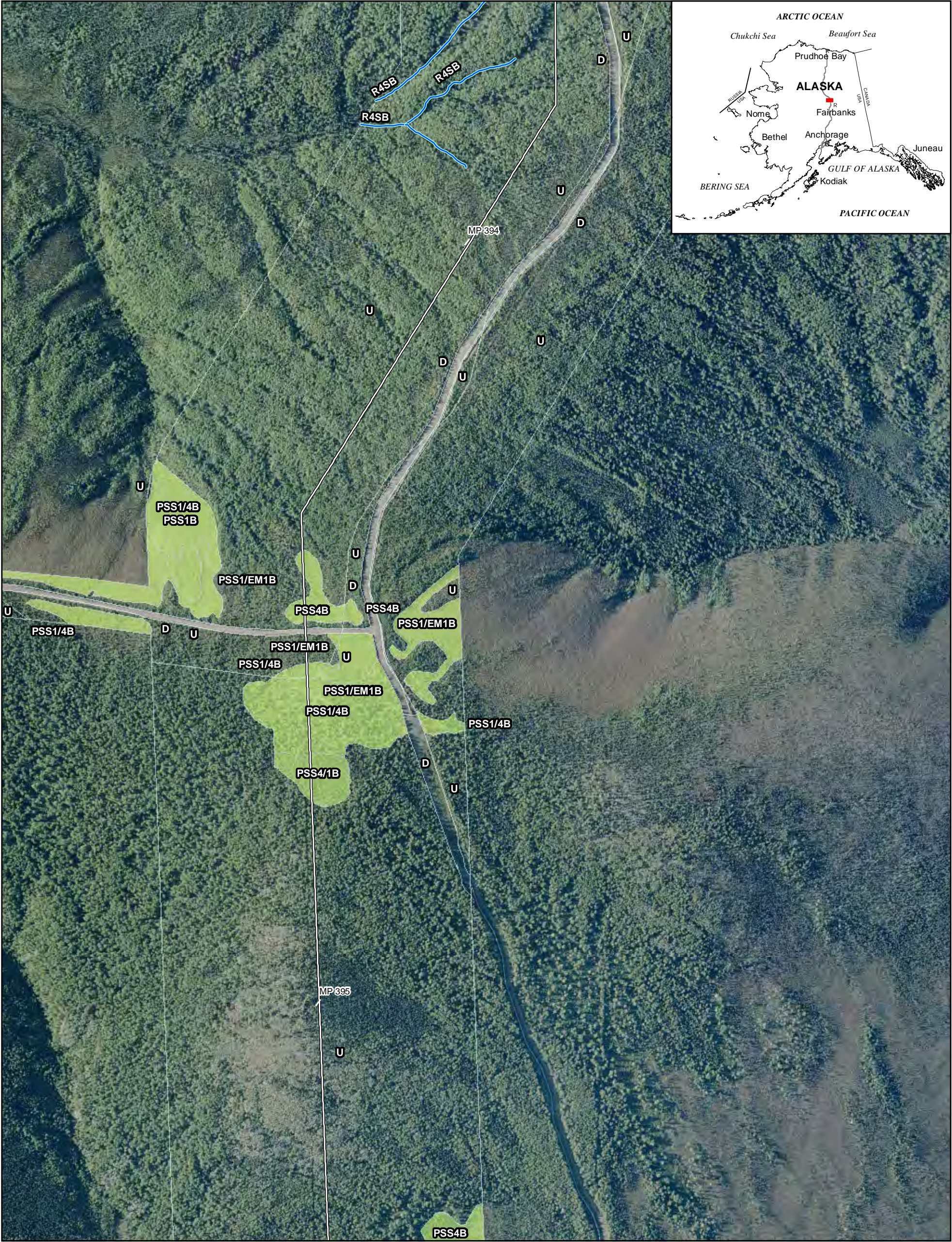
DESIGN
TCS

APPR.

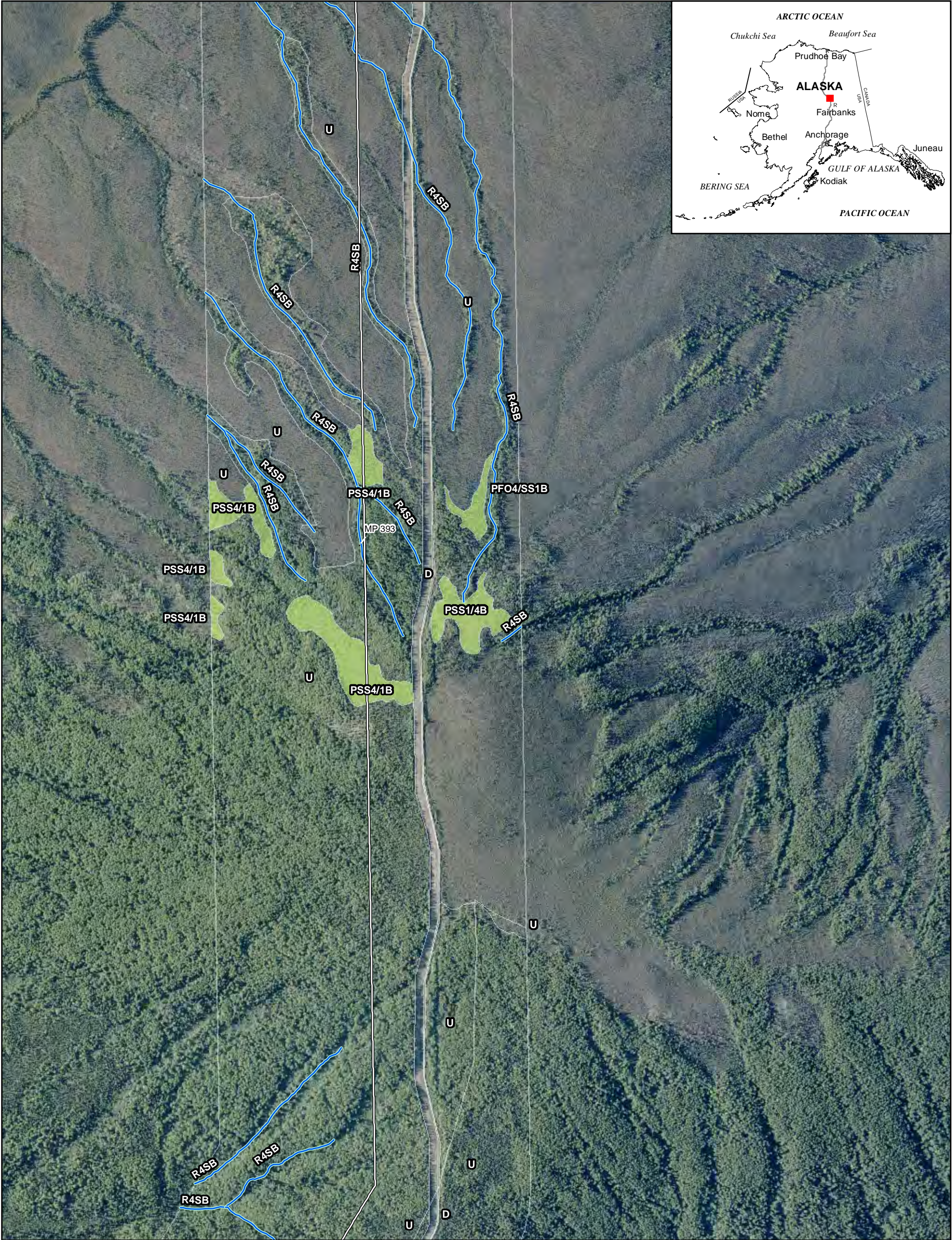
ALASKA LNG
2015 WETLAND MAPPING

PROJECTION AK 4	DATUM NAD83	CONTRACTOR NAME AECOM ALASKA		MAP NUMBER Page 354 of 755	REV. A
SCALE 1:7,200	DATE 23 Nov 2015	PROJECT NUMBER 26221392	ORIG.PAGE SIZE 11 X 17		

NOTES:
Produced by Alaska LNG team. The information used to create this product is based on the collected data on the date of issue; it is considered reliable only at the scale at which the data was created and the scale at which the map was published. This drawing is solely prepared for use by the contractual Alaska LNG team partners and the Alaska LNG team assumes no liability to any other party for any representations contained in these drawings. This map must be printed/viewed at full scale (100%) in order for the scale to remain correct.



</



Flat

Depressional

Slope

Estuarine Fringe

Lacustrine Fringe

Riverine

N/A

Mapped Streams

Wetland

Vegetation

Observation

2015 Field Data

Pre-FEED Rev B with Mile Post

0

250

500

750

1,000

0

100

200

300

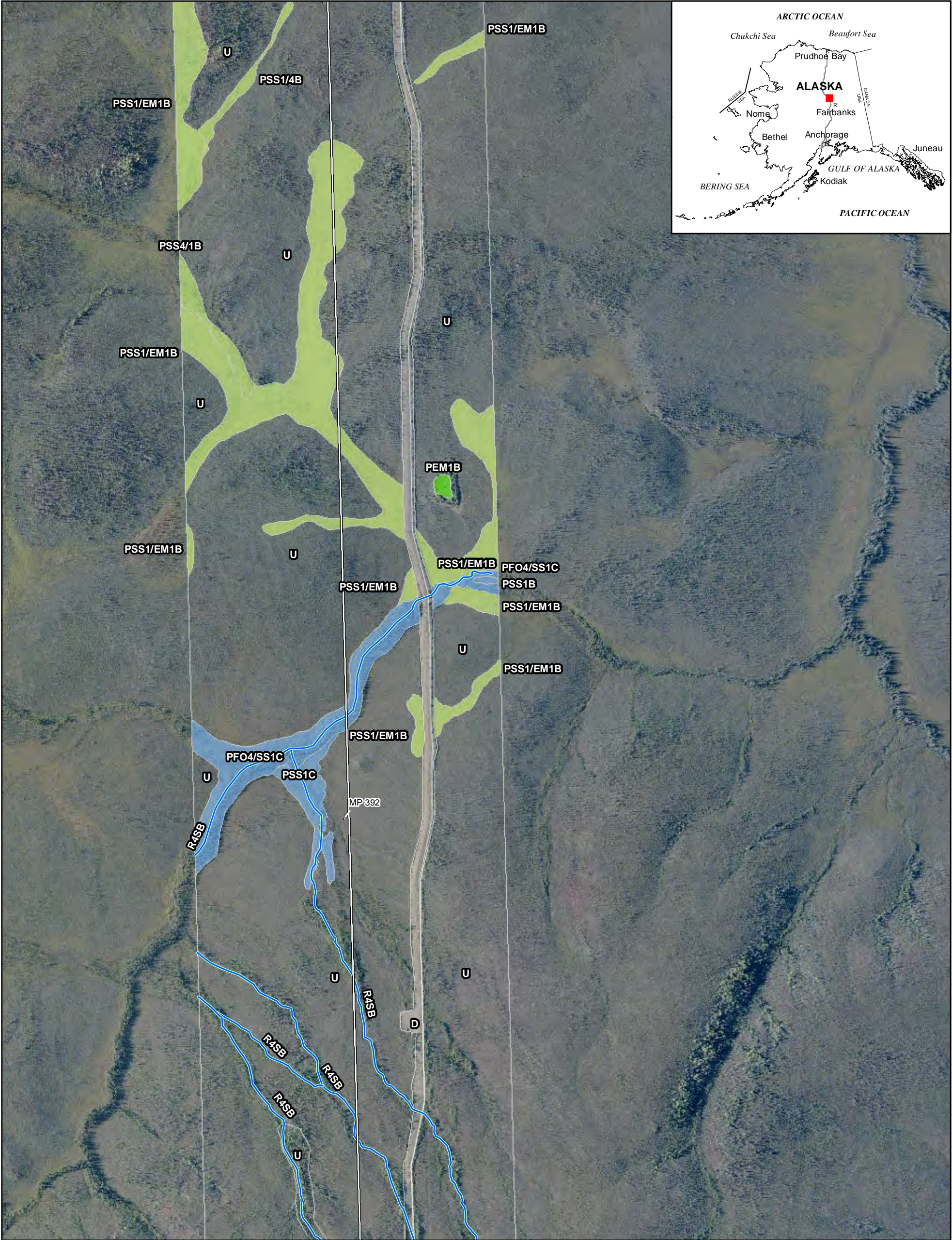
Feet

Meters

ALASKA LNG

NOTES:
Produced by Alaska LNG team. The information used to create this product is based on the collected data on the date of issue; it is considered reliable only at the scale at which the data was created and the scale at which the map was published. This drawing is solely prepared for use by the contractual Alaska LNG team partners and the Alaska LNG team assumes no liability to any other party for any representations contained in these drawings. This map must be printed/viewed at full scale (100%) in order for the scale to remain correct.

DRAWN ICS		ALASKA LNG 2015 WETLAND MAPPING				
CHECK		PROJECTION	DATUM	CONTRACTOR NAME	MAP NUMBER	REV.
DESIGN TCS		AK 4	NAD83	AECOM ALASKA	Page 356 of 755	A
APPR.		SCALE	DATE	PROJECT NUMBER	ORIG. PAGE SIZE	
		1:7,200	23 Nov 2015	26221392	11 X 17	



LEGEND

HGM Class

- Flat
- Depressional
- Slope
- Estuarine Fringe

- Lacustrine Fringe
- Riverine
- N/A
- Mapped Streams

2015 Field Data

- Wetland
- Vegetation
- Observation

- Pre-FEED Rev B with Mile Post

02505007501,000

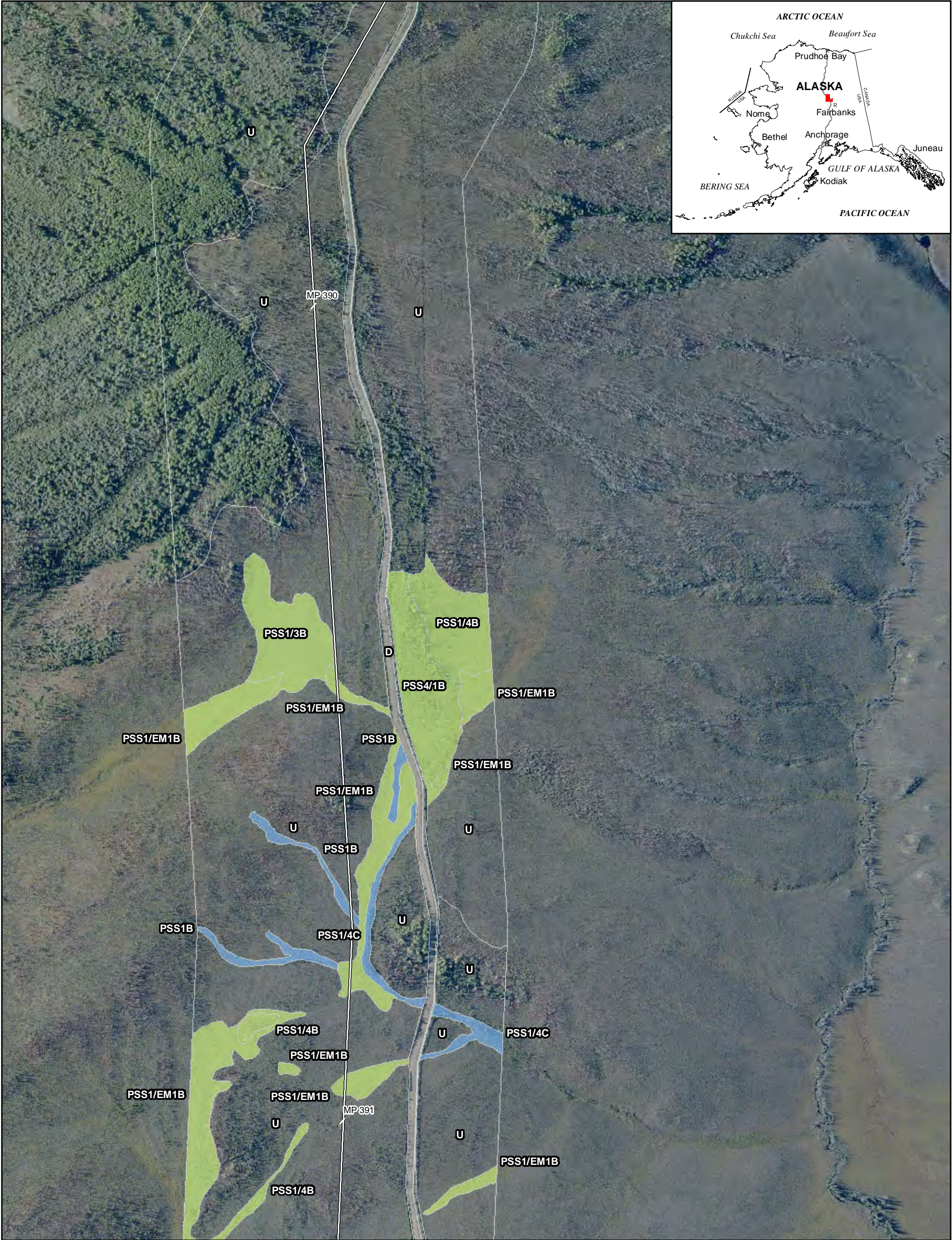
0100200300

FeetMeters

ALASKA LNG

NOTES:
Produced by Alaska LNG team. The information used to create this product is based on the collected data on the date of issue; it is considered reliable only at the scale at which the data was created and the scale at which the map was published. This drawing is solely prepared for use by the contractual Alaska LNG team partners and the Alaska LNG team assumes no liability to any other party for any representations contained in these drawings. This map must be printed/viewed at full scale (100%) in order for the scale to remain correct.

DRAWN ICS		ALASKA LNG 2015 WETLAND MAPPING				
CHECK		PROJECTION	DATUM	CONTRACTOR NAME	MAP NUMBER	REV.
DESIGN TCS		AK 4	NAD83	AECOM ALASKA	Page 357 of 755	A
APPR.		SCALE	DATE	PROJECT NUMBER	ORIG. PAGE SIZE	
		1:7,200	23 Nov 2015	26221392	11 X 17	



LEGEND

HGM Class

- Flat
- Depressional
- Slope
- Estuarine Fringe

- Lacustrine Fringe
- Riverine
- N/A
- Mapped Streams

2015 Field Data

- Wetland
- Vegetation
- Observation

- Pre-FEED Rev B with Mile Post

02505007501,000

0100200300

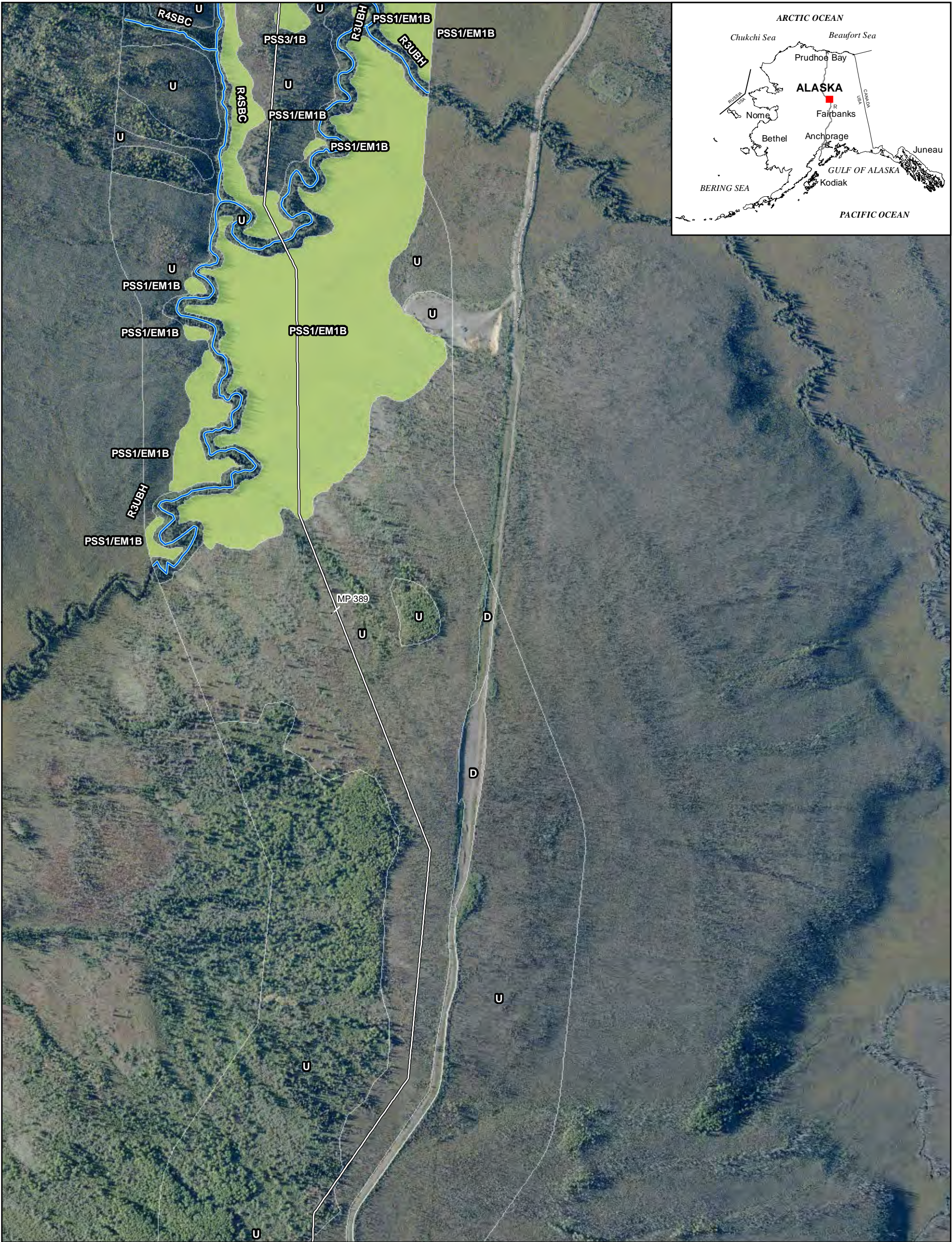
Feet

Meters

ALASKA LNG

NOTES:
Produced by Alaska LNG team. The information used to create this product is based on the collected data on the date of issue; it is considered reliable only at the scale at which the data was created and the scale at which the map was published. This drawing is solely prepared for use by the contractual Alaska LNG team partners and the Alaska LNG team assumes no liability to any other party for any representations contained in these drawings. This map must be printed/viewed at full scale (100%) in order for the scale to remain correct.

DRAWN ICS		ALASKA LNG 2015 WETLAND MAPPING				
CHECK		PROJECTION	DATUM	CONTRACTOR NAME	MAP NUMBER	REV.
DESIGN TCS		AK 4	NAD83	AECOM ALASKA	Page 358 of 755	A
APPR.		SCALE	DATE	PROJECT NUMBER	ORIG. PAGE SIZE	
		1:7,200	23 Nov 2015	26221392	11 X 17	



Flat

Depressional

Slope

Estuarine Fringe

Lacustrine Fringe

Riverine

N/A

Mapped Streams

Wetland

Vegetation

Observation

2015 Field Data

Pre-FEED Rev B with Mile Post

0

250

500

750

1,000

0

100

200

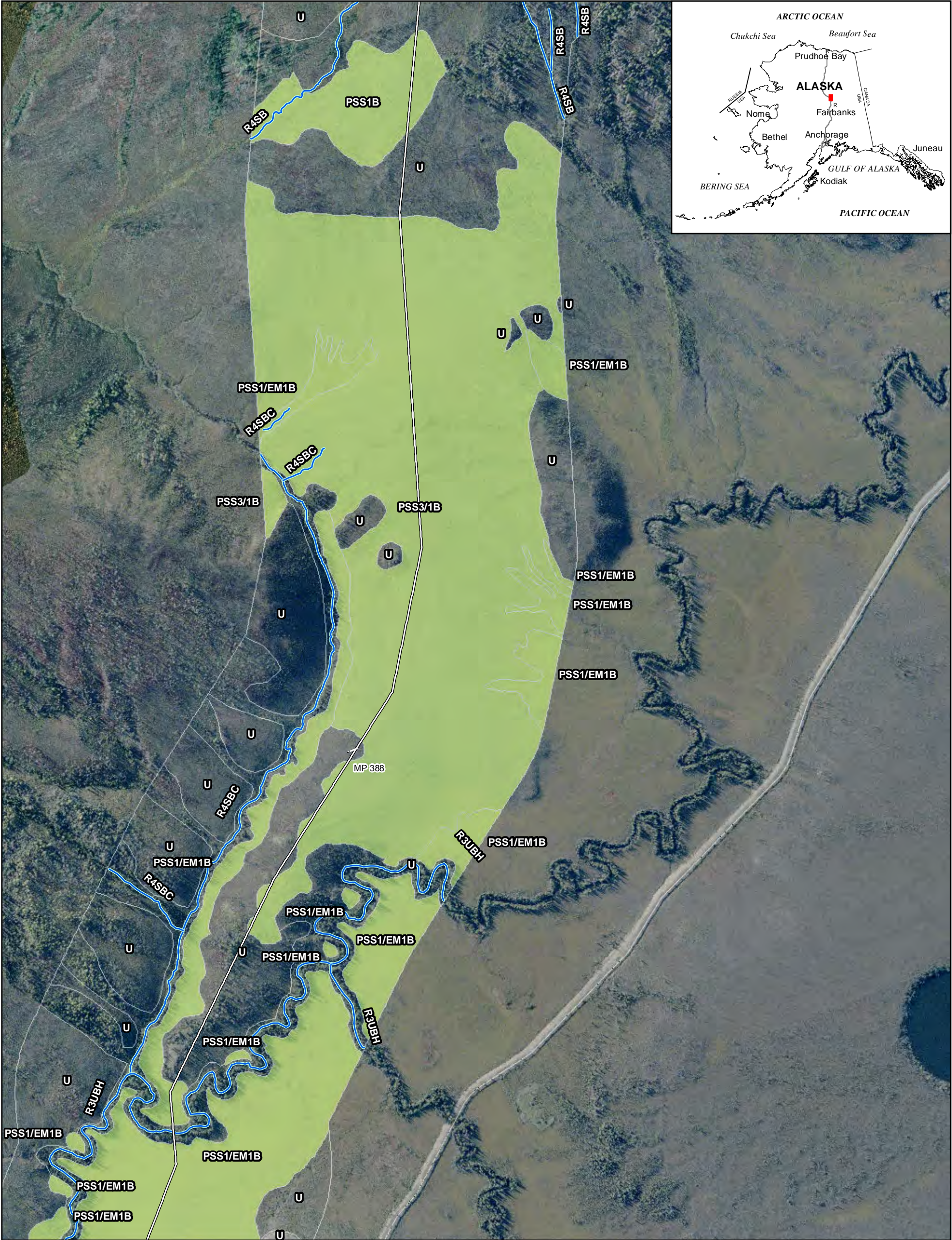
300

Feet

Meters

ALASKA LNG				ALASKA LNG 2015 WETLAND MAPPING						
<div>NOTES: Produced by Alaska LNG team. The information used to create this product is based on the collected data on the date of issue; it is considered reliable only at the scale at which the data was created and the scale at which the map was published. This drawing is solely prepared for use by the contractual Alaska LNG team partners and the Alaska LNG team assumes no liability to any other party for any representations contained in these drawings. This map must be printed/viewed at full scale (100%) in order for the scale to remain correct.</div>				<div>DRAWN</div> <div>ICS</div>	PROJECTION					
				<div>CHECK</div>	DATUM					
				<div>DESIGN</div> <div>TCS</div>	CONTRACTOR NAME					
				<div>APPR.</div>	MAP NUMBER					
AK 4				AECOM ALASKA						
1:7,200				Page 359 of 755						
23 Nov 2015				REV. A						
26221392				11 X 17						

I:\26221\63 SCLNG Studies\10 - Geospatial\10.06 - MXD\2015 Reporting\2015 Wetlands Mapbook.mxd



Flat

Depressional

Slope

Estuarine Fringe

Lacustrine Fringe

Riverine

N/A

Mapped Streams

Wetland

Vegetation

Observation

2015 Field Data

Pre-FEED Rev B with Mile Post

0

250

500

750

1,000

0

100

200

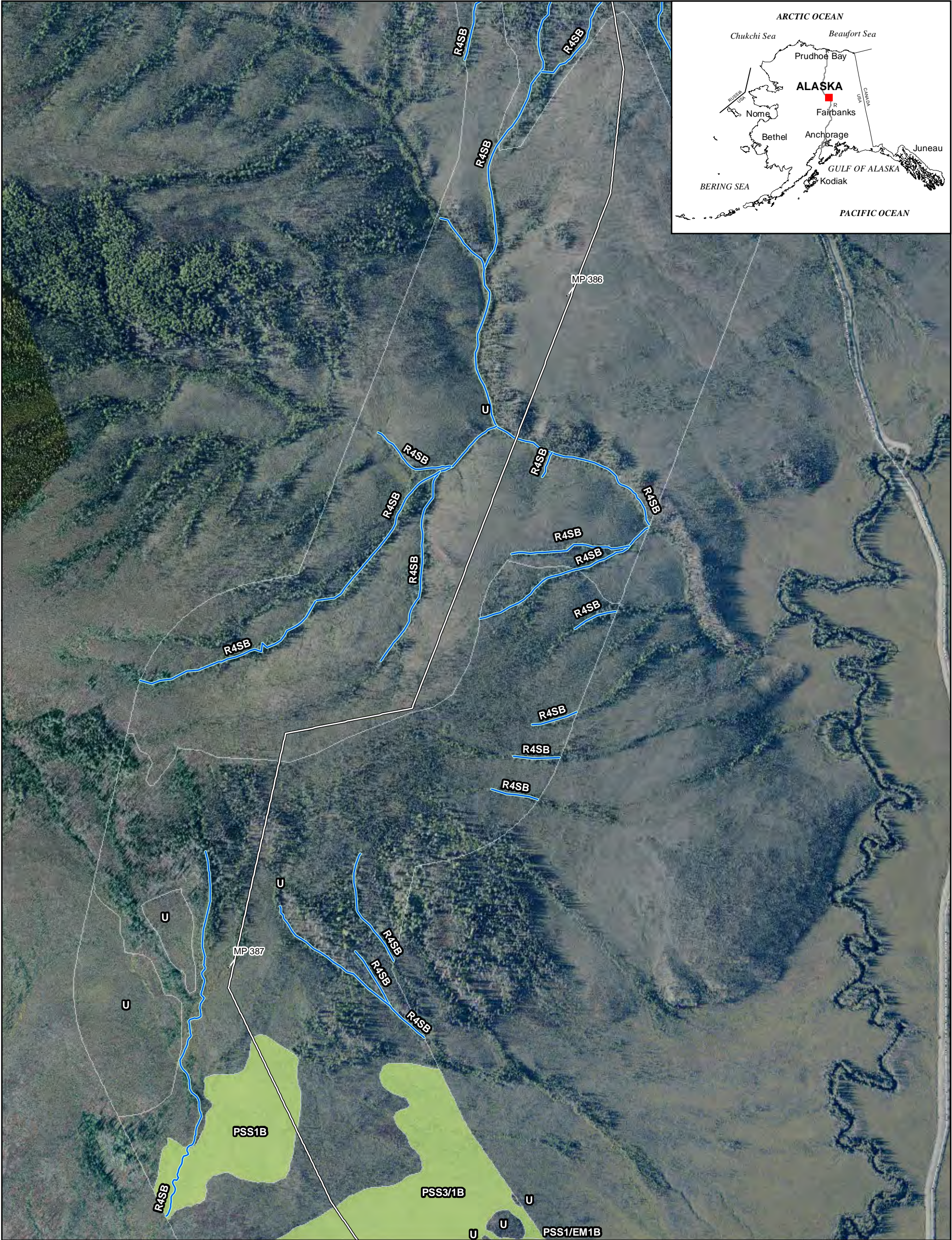
300

Feet

Meters

ALASKA LNG				ALASKA LNG 2015 WETLAND MAPPING									
<p>NOTES:</p> <p>Produced by Alaska LNG team. The information used to create this product is based on the collected data on the date of issue; it is considered reliable only at the scale at which the data was created and the scale at which the map was published. This drawing is solely prepared for use by the contractual Alaska LNG team partners and the Alaska LNG team assumes no liability to any other party for any representations contained in these drawings. This map must be printed/viewed at full scale (100%) in order for the scale to remain correct.</p>				DRAWN ICS	PROJECTION AK 4		DATUM NAD83		CONTRACTOR NAME AECOM ALASKA		MAP NUMBER Page 360 of 755		REV. A
				CHECK									
				DESIGN TCS									
				APPR.	SCALE 1:7,200		DATE 23 Nov 2015		PROJECT NUMBER 26221392		ORIG. PAGE SIZE 11 X 17		

I:\26221\63 SCLNG Studies\10 - Geospatial\10.06 - MXD\2015 Reporting\2015 Wetlands Mapbook.mxd



Flat

Depressional

Slope

Estuarine Fringe

Lacustrine Fringe

Riverine

N/A

Mapped Streams

Wetland

Vegetation

Observation

2015 Field Data

Pre-FEED Rev B with Mile Post

02505007501,000

0100200300

Feet

Meters

ALASKA LNG

NOTES:
Produced by Alaska LNG team. The information used to create this product is based on the collected data on the date of issue; it is considered reliable only at the scale at which the data was created and the scale at which the map was published. This drawing is solely prepared for use by the contractual Alaska LNG team partners and the Alaska LNG team assumes no liability to any other party for any representations contained in these drawings. This map must be printed/viewed at full scale (100%) in order for the scale to remain correct.

DRAWN ICS		ALASKA LNG 2015 WETLAND MAPPING				
CHECK		PROJECTION	DATUM	CONTRACTOR NAME	MAP NUMBER	REV.
DESIGN TCS		AK 4	NAD83	AECOM ALASKA	Page 362 of 755	A
APPR.		SCALE	DATE	PROJECT NUMBER	ORIG. PAGE SIZE	
		1:7,200	23 Nov 2015	26221392	11 X 17	



LEGEND

HGM Class

- Flat
- Depressional
- Slope
- Estuarine Fringe

- Lacustrine Fringe
- Riverine
- N/A
- Mapped Streams

2015 Field Data

- Wetland
- Vegetation
- Observation

- Pre-FEED Rev B with Mile Post

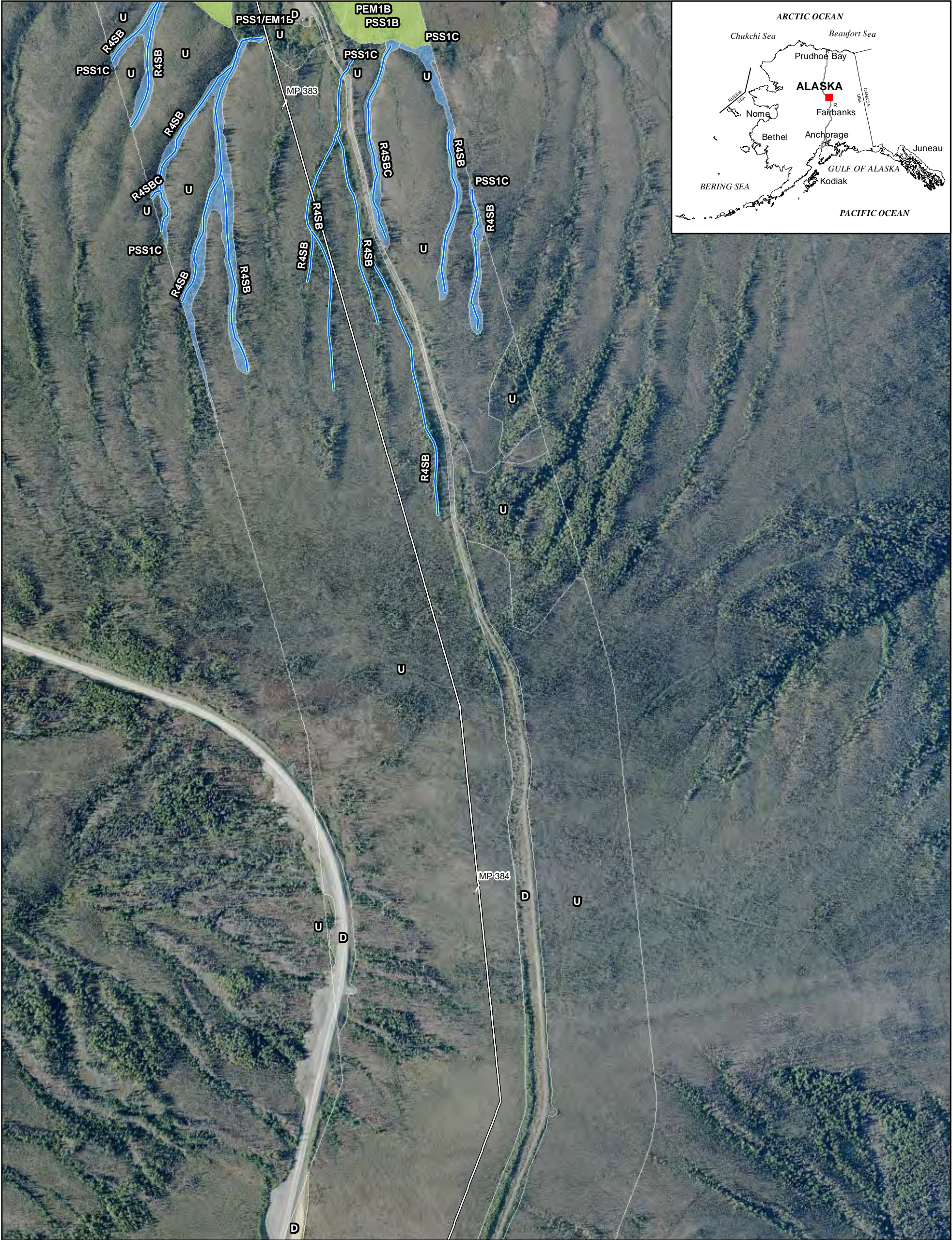
02505007501,000

0100200300

FeetMeters

<div>ALASKA LNG</div> <div>NOTES: Produced by Alaska LNG team. The information used to create this product is based on the collected data on the date of issue; it is considered reliable only at the scale at which the data was created and the scale at which the map was published. This drawing is solely prepared for use by the contractual Alaska LNG team partners and the Alaska LNG team assumes no liability to any other party for any representations contained in these drawings. This map must be printed/viewed at full scale (100%) in order for the scale to remain correct.</div>	<div>DRAWN ICS</div>	ALASKA LNG 2015 WETLAND MAPPING					
	<div>CHECK</div>	PROJECTION	DATUM	CONTRACTOR NAME		MAP NUMBER	REV.
	<div>DESIGN TCS</div>	AK 4	NAD83	AECOM ALASKA		Page 363 of 755	A
	<div>APPR.</div>	SCALE	DATE	PROJECT NUMBER	ORIG. PAGE SIZE		
		1:7,200	23 Nov 2015	26221392	11 X 17		

I:\26221\63 SCL\NG Studies\10 - Geospatial\10.06 - MXD\2015 Reporting\2015 Wetlands Mapbook.mxd



LEGEND

HGM Class

Flat

Depressional

Slope

Estuarine Fringe

Lacustrine Fringe

Riverine

N/A

Mapped Streams

2015 Field Data

Wetland

Vegetation

Observation

Pre-FEED Rev B with Mile Post

0 250 500 750 1,000

0 100 200 300

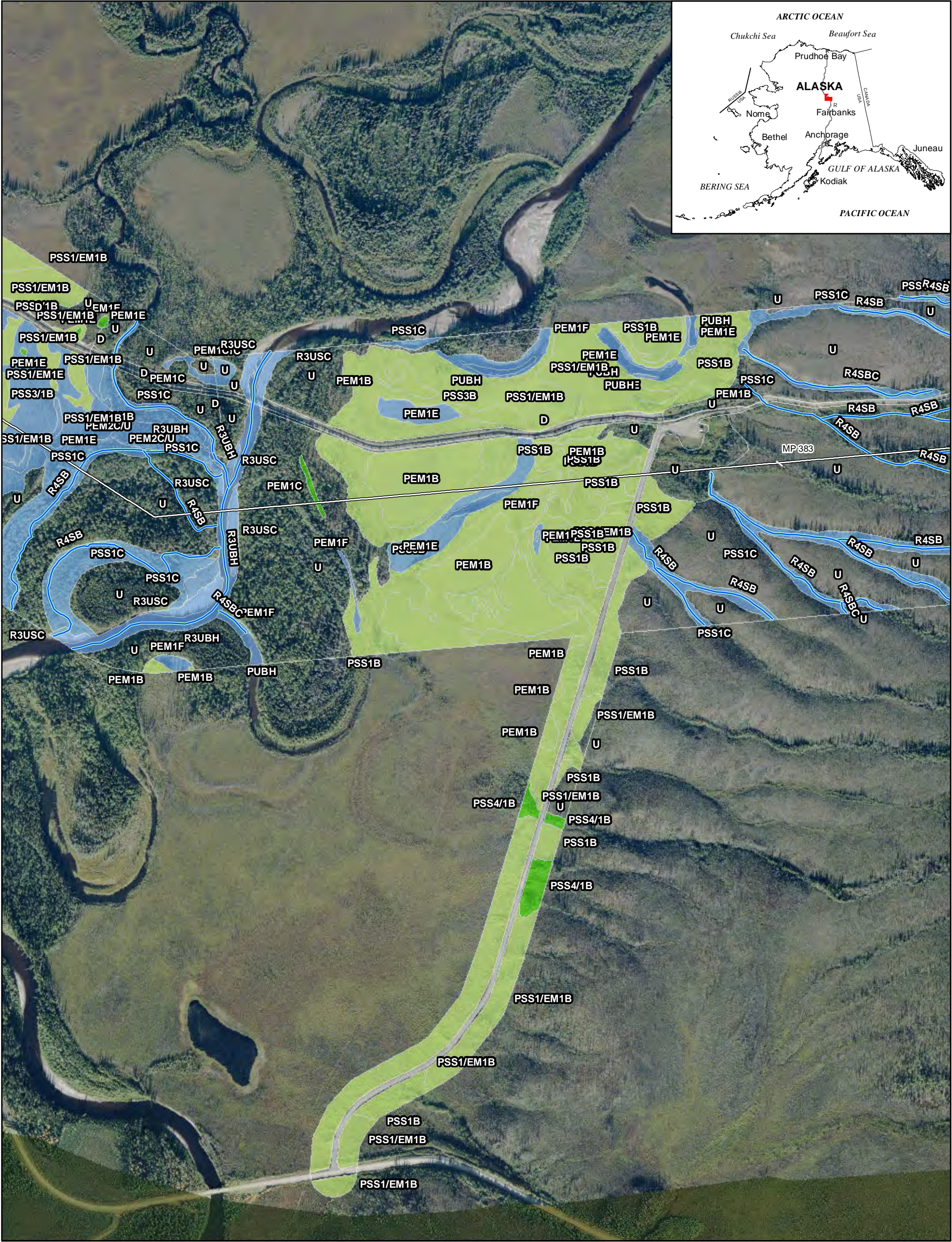
Feet

Meters

+

ALASKA LNG				ALASKA LNG 2015 WETLAND MAPPING			
NOTES: Produced by Alaska LNG team. The information used to create this product is based on the collected data on the date of issue; it is considered reliable only at the scale at which the data was created and the scale at which the map was published. This drawing is solely prepared for use by the contractual Alaska LNG team partners and the Alaska LNG team assumes no liability to any other party for any representations contained in these drawings. This map must be printed/viewed at full scale (100%) in order for the scale to remain correct.				DRAWN ICS	PROJECTION		
				CHECK	AK 4		
				DESIGN TCS	NAD83		
				APPR.	CONTRACTOR NAME		
					AECOM ALASKA		
					MAP NUMBER		
					Page 364 of 755		
					REV.		
					A		
					SCALE		
					1:7,200		
					DATE		
					23 Nov 2015		
					PROJECT NUMBER		
					26221392		
					ORIG. PAGE SIZE		
					11 X 17		

I:\26221\63 SCLNG Studies\10 - Geospatial\10.06 - MXD\2015 Reporting\2015 Wetlands Mapbook.mxd



LEGEND

HGM Class

Flat

Depressional

Slope

Estuarine Fringe

Lacustrine Fringe

Riverine

N/A

Mapped Streams

2015 Field Data

Wetland

Vegetation

Observation

Pre-FEED Rev B with Mile Post

02505007501,000

0100200300

Feet

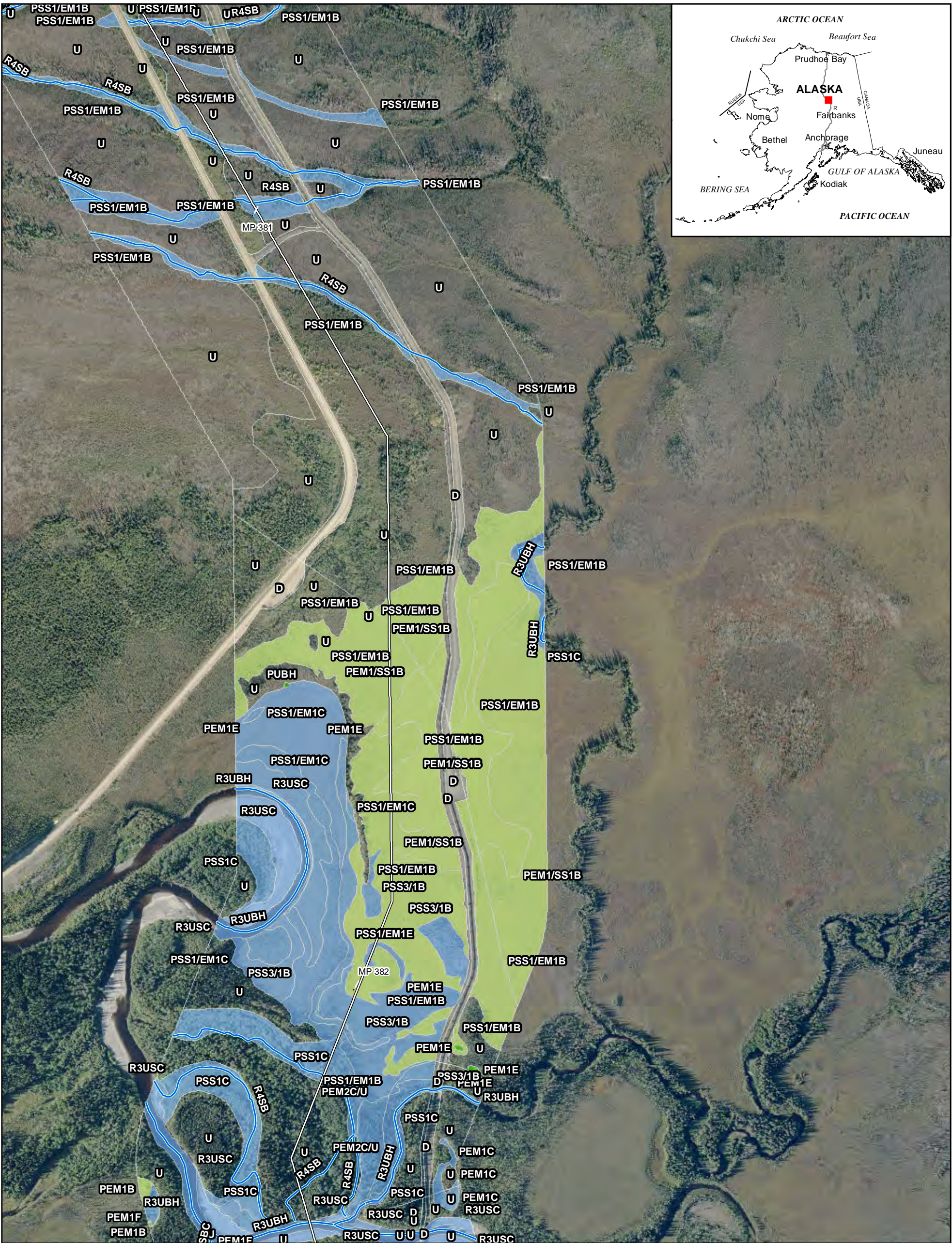
Meters

+

+

ALASKA LNG				ALASKA LNG 2015 WETLAND MAPPING			
<div>NOTES: Produced by Alaska LNG team. The information used to create this product is based on the collected data on the date of issue; it is considered reliable only at the scale at which the data was created and the scale at which the map was published. This drawing is solely prepared for use by the contractual Alaska LNG team partners and the Alaska LNG team assumes no liability to any other party for any representations contained in these drawings. This map must be printed/viewed at full scale (100%) in order for the scale to remain correct.</div>				<div>DRAWN ICS</div>	PROJECT NUMBER		
				<div>CHECK</div>	ORIG. PAGE SIZE		
				<div>DESIGN TCS</div>	11 X 17		
				<div>APPR.</div>			
PROJECTION		DATUM		CONTRACTOR NAME		MAP NUMBER	
AK 4		NAD83		AECOM ALASKA		Page 365 of 755	
SCALE		DATE		PROJECT NUMBER		REV.	
1:7,200		23 Nov 2015		26221392		A	

I:\26221\63 SCLNG Studies\10 - Geospatial\10.06 - MXD\2015 Reporting\2015 Wetlands Mapbook.mxd



Flat

Depressional

Slope

Estuarine Fringe

Lacustrine Fringe

Riverine

N/A

Mapped Streams

Wetland

Vegetation

Observation

2015 Field Data

Pre-FEED Rev B with Mile Post

02505007501,000

0100200300

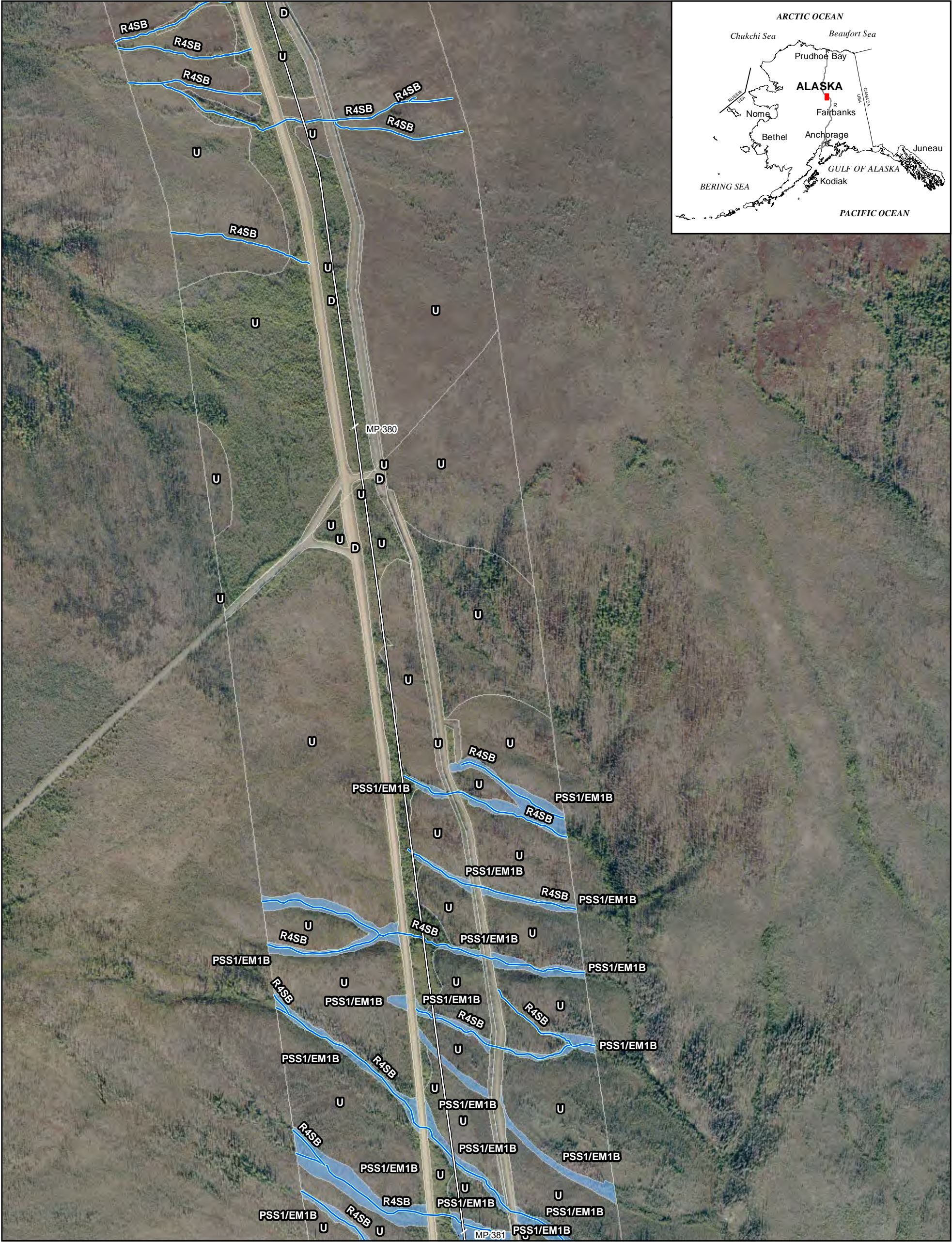
Feet

Meters

+

ALASKA LNG				ALASKA LNG 2015 WETLAND MAPPING			
<div>NOTES: Produced by Alaska LNG team. The information used to create this product is based on the collected data on the date of issue; it is considered reliable only at the scale at which the data was created and the scale at which the map was published. This drawing is solely prepared for use by the contractual Alaska LNG team partners and the Alaska LNG team assumes no liability to any other party for any representations contained in these drawings. This map must be printed/viewed at full scale (100%) in order for the scale to remain correct.</div>				<div>DRAWN ICS</div>	PROJECTION		
				<div>CHECK</div>	AK 4		
				<div>DESIGN TCS</div>	NAD83		
				<div>APPR.</div>	CONTRACTOR NAME		
					AECOM ALASKA		
					MAP NUMBER		
					Page 366 of 755		
					REV.		
					A		
					SCALE		
					1:7,200		
					DATE		
					23 Nov 2015		
					PROJECT NUMBER		
					26221392		
					ORIG. PAGE SIZE		
					11 X 17		

I:\26221\63 SCLNG Studies\10 - Geospatial\10.06 - MXD\2015 Reporting\2015 Wetlands Mapbook.mxd



Flat

Depressional

Slope

Estuarine Fringe

Lacustrine Fringe

Riverine

N/A

Mapped Streams

Wetland

Vegetation

Observation

2015 Field Data

Pre-FEED Rev B with Mile Post

02505007501,000

0100200300

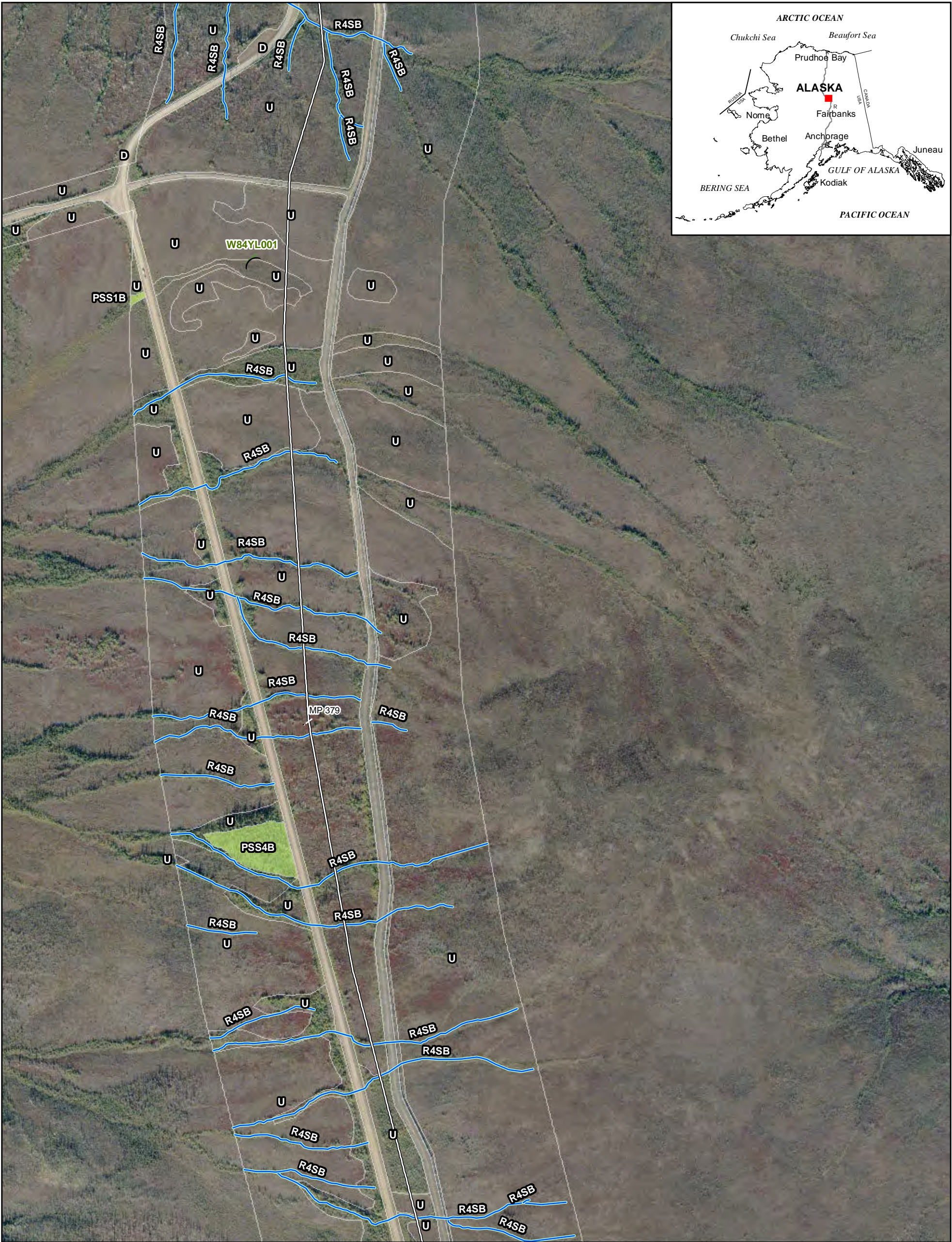
Feet

Meters

+

ALASKA LNG				ALASKA LNG 2015 WETLAND MAPPING			
<div>NOTES: Produced by Alaska LNG team. The information used to create this product is based on the collected data on the date of issue; it is considered reliable only at the scale at which the data was created and the scale at which the map was published. This drawing is solely prepared for use by the contractual Alaska LNG team partners and the Alaska LNG team assumes no liability to any other party for any representations contained in these drawings. This map must be printed/viewed at full scale (100%) in order for the scale to remain correct.</div>				<div>DRAWN ICS</div>	PROJECTION		DATUM
				<div>CHECK</div>	AK 4		NAD83
				<div>DESIGN TCS</div>	CONTRACTOR NAME		AECOM ALASKA
				<div>APPR.</div>	SCALE	DATE	PROJECT NUMBER
					1:7,200	23 Nov 2015	26221392
							ORIG. PAGE SIZE
							11 X 17
					MAP NUMBER		REV.
					Page 367 of 755		A

I:\26221\63 SCLNG Studies\10 - Geospatial\10.06 - MXD\2015 Reporting\2015 Wetlands Mapbook.mxd



LEGEND

HGM Class

- Flat
- Depressional
- Slope
- Estuarine Fringe

- Lacustrine Fringe
- Riverine
- N/A
- Mapped Streams

2015 Field Data

- Wetland
- Vegetation
- Observation

Pre-FEED Rev B with Mile Post

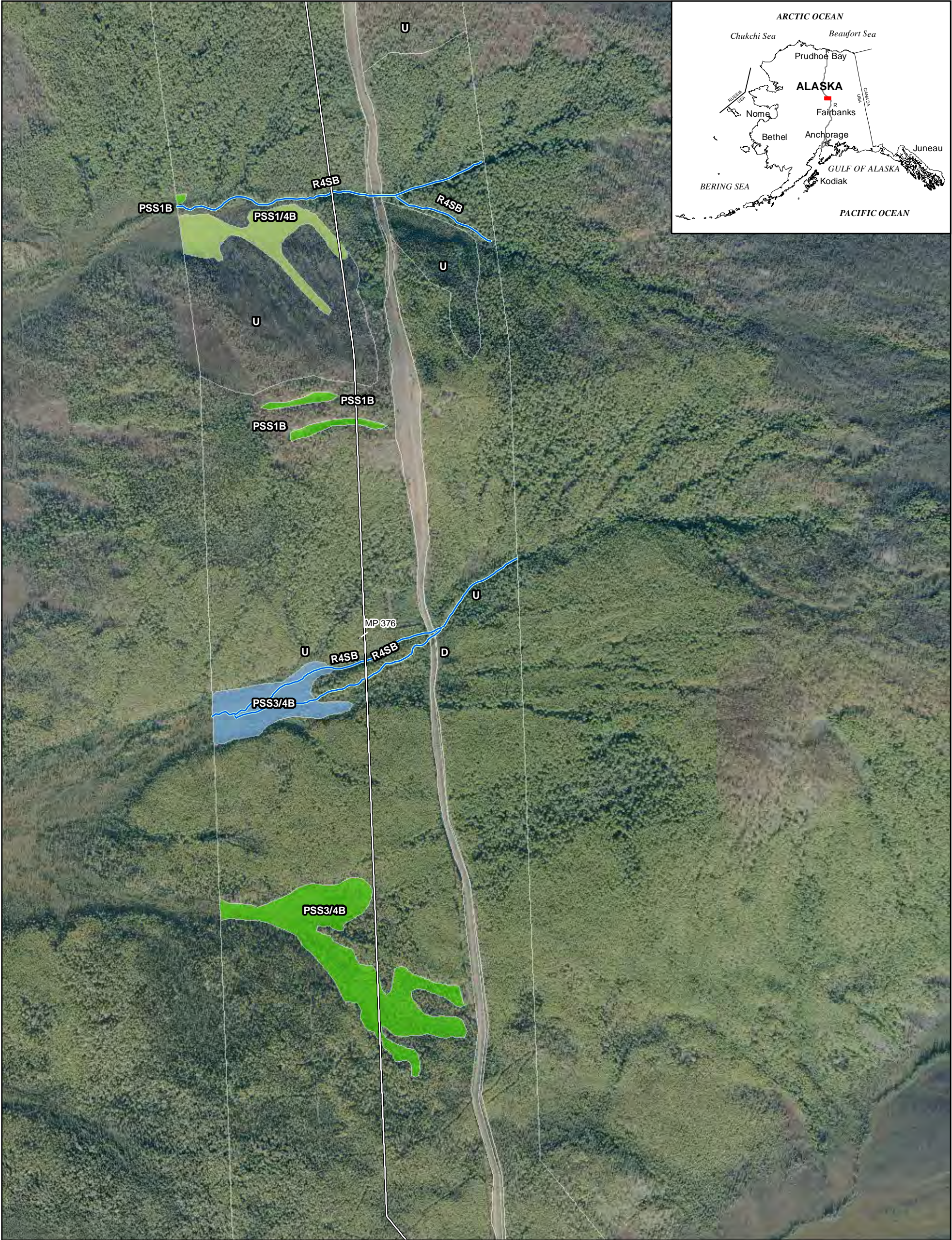
0 250 500 750 1,000
0 100 200 300

ALASKA LNG

NOTES:
Produced by Alaska LNG team. The information used to create this product is based on the collected data on the date of issue; it is considered reliable only at the scale at which the data was created and the scale at which the map was published. This drawing is solely prepared for use by the contractual Alaska LNG team partners and the Alaska LNG team assumes no liability to any other party for any representations contained in these drawings. This map must be printed/viewed at full scale (100%) in order for the scale to remain correct.

DRAWN ICS	ALASKA LNG 2015 WETLAND MAPPING				
CHECK	PROJECTION AK 4	DATUM NAD83	CONTRACTOR NAME AECOM ALASKA	MAP NUMBER Page 368 of 755	REV. A
DESIGN TCS	SCALE 1:7,200	DATE 23 Nov 2015	PROJECT NUMBER 26221392	ORIG.PAGE SIZE 11 X 17	
APPR.					

I:\26221392\SCLNG Studies\10 - Geospatial\10.06 - MXD\2015 Reporting\2015 Wetlands Mapbook.mxd



LEGEND

HGM Class

- Flat
- Depressional
- Slope
- Estuarine Fringe

- Lacustrine Fringe
- Riverine
- N/A
- Mapped Streams

2015 Field Data

- Wetland
- Vegetation
- Observation

- Pre-FEED Rev B with Mile Post

02505007501,000

0100200300

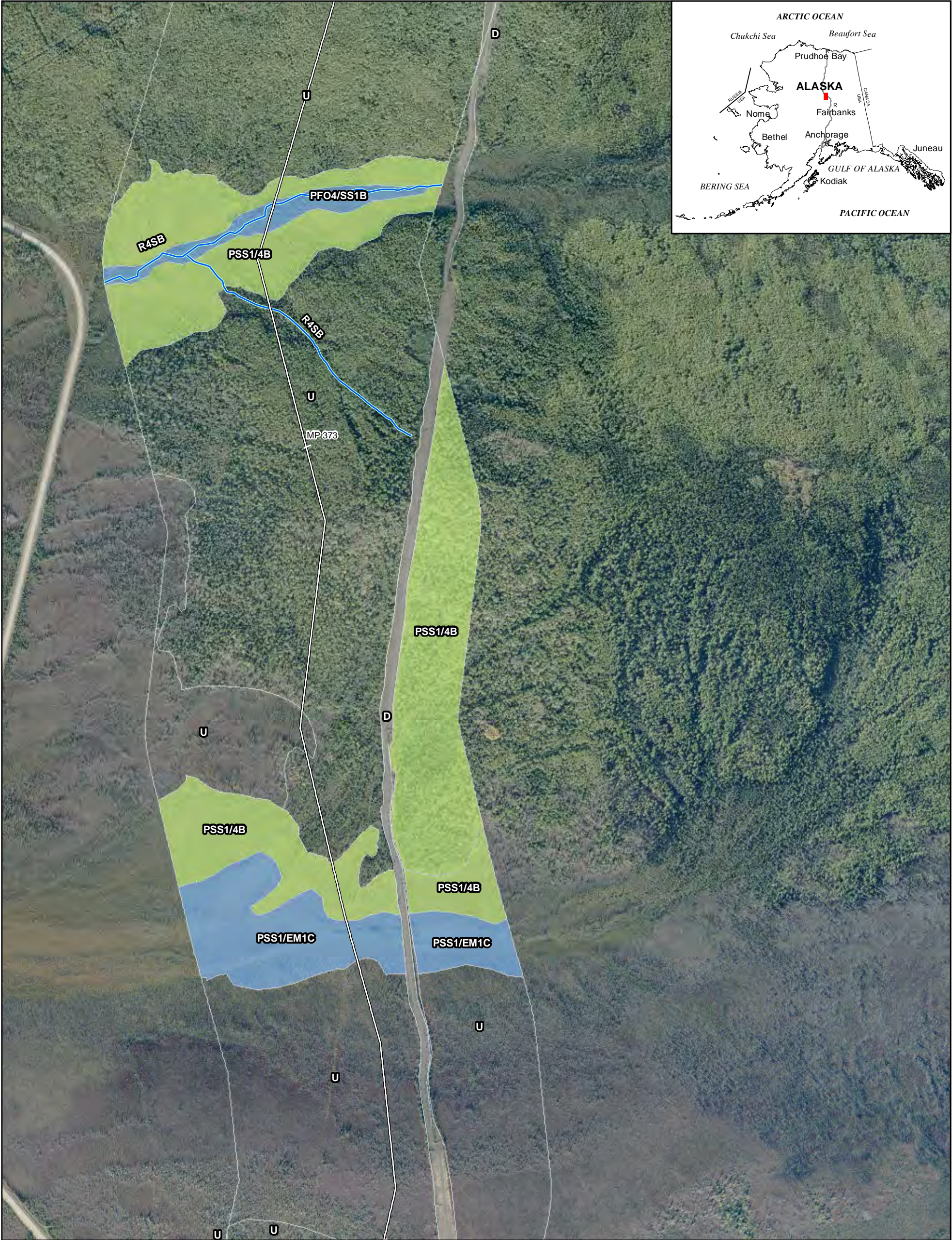
Feet

Meters

ALASKA LNG

NOTES:
Produced by Alaska LNG team. The information used to create this product is based on the collected data on the date of issue; it is considered reliable only at the scale at which the data was created and the scale at which the map was published. This drawing is solely prepared for use by the contractual Alaska LNG team partners and the Alaska LNG team assumes no liability to any other party for any representations contained in these drawings. This map must be printed/viewed at full scale (100%) in order for the scale to remain correct.

DRAWN ICS		ALASKA LNG 2015 WETLAND MAPPING				
CHECK		PROJECTION	DATUM	CONTRACTOR NAME	MAP NUMBER	REV.
DESIGN TCS		AK 4	NAD83	AECOM ALASKA	Page 371 of 755	A
APPR.		SCALE	DATE	PROJECT NUMBER	ORIG.PAGE SIZE	
		1:7,200	23 Nov 2015	26221392	11 X 17	



LEGEND

HGM Class

- Flat
- Depressional
- Slope
- Estuarine Fringe

- Lacustrine Fringe
- Riverine
- N/A
- Mapped Streams

2015 Field Data

- Wetland
- Vegetation
- Observation

Pre-FEED Rev B with Mile Post

02505007501,000

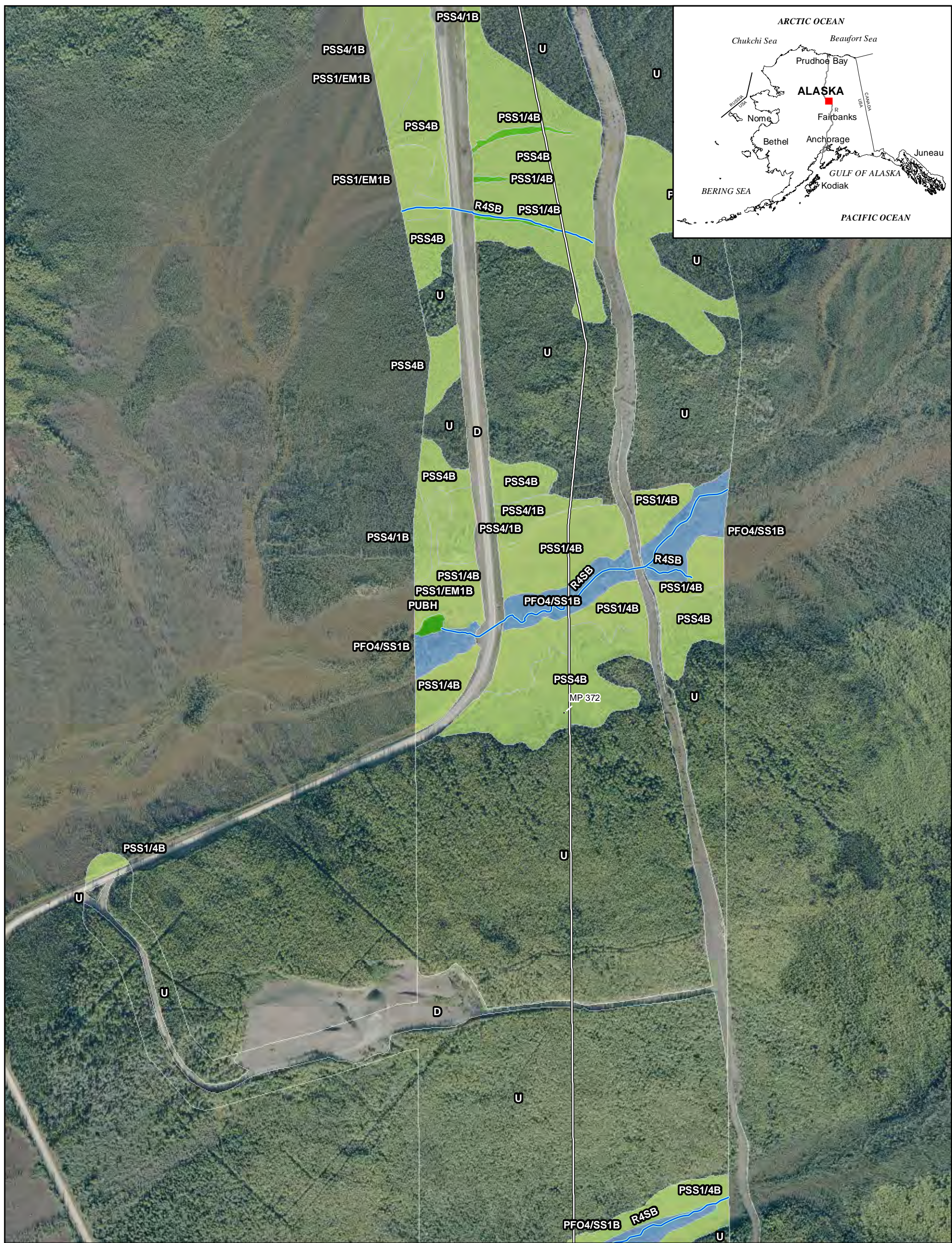
0100200300

Feet

Meters

ALASKA LNG				ALASKA LNG 2015 WETLAND MAPPING					
<p>NOTES:</p> <p>Produced by Alaska LNG team. The information used to create this product is based on the collected data on the date of issue; it is considered reliable only at the scale at which the data was created and the scale at which the map was published. This drawing is solely prepared for use by the contractual Alaska LNG team partners and the Alaska LNG team assumes no liability to any other party for any representations contained in these drawings. This map must be printed/viewed at full scale (100%) in order for the scale to remain correct.</p>	DRAWN ICS	PROJECTION		DATUM		CONTRACTOR NAME		MAP NUMBER	REV.
	CHECK	AK 4		NAD83		AECOM ALASKA		Page 373 of 755	A
	DESIGN TCS	SCALE		DATE		PROJECT NUMBER		ORIG.PAGE SIZE	
	APPR.	1:7,200		23 Nov 2015		26221392		11 X 17	

I:\26221\63 SCL\NG Studies\10 - Geospatial\10.06 - MXD\2015 Reporting\2015 Wetlands Mapbook.mxd



LEGEND

HGM Class

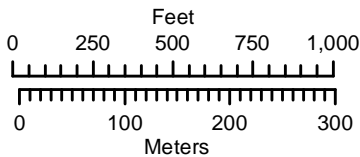
- Flat
- Depressional
- Slope
- Estuarine Fringe

■ Lacustrine Fringe
■ Riverine
 N/A
— Mapped Streams

2015 Field Data

- (Wetland
- (Vegetation
- (Observation

— Pre-FEED Rev B with Mile Post



ALASKA LNG

NOTES:
Produced by Alaska LNG team. The information used to create this product is based on the collected data on the date of issue; it is considered reliable only at the scale at which the data was created and the scale at which the map was published. This drawing is solely prepared for use by the contractual Alaska LNG team partners and the Alaska LNG team assumes no liability to any other party for any representations contained in these drawings. This map must be printed/viewed at full scale (100%) in order for the scale to remain correct.

DRAWN
ICS

CHECK

DESIGN
TCS

ALASKA LNG
2015 WETLAND MAPPING

PROJECTION	DATUM	CONTRACTOR NAME		MAP NUMBER	REV.
AK 4	NAD83	AECOM ALASKA		Page 374 of 755	A
SCALE	DATE	PROJECT NUMBER	ORIG.PAGE SIZE		
1:7,200	23 Nov 2015	26221392	11 X 17		



LEGEND

HGM Class

- Flat
- Depressional
- Slope
- Estuarine Fringe

- Lacustrine Fringe
- Riverine
- N/A
- Mapped Streams

2015 Field Data

- Wetland
- Vegetation
- Observation

Pre-FEED Rev B with Mile Post

02505007501,000

0100200300

Feet

Meters

ALASKA LNG				ALASKA LNG 2015 WETLAND MAPPING				
<p>NOTES:</p> <p>Produced by Alaska LNG team. The information used to create this product is based on the collected data on the date of issue; it is considered reliable only at the scale at which the data was created and the scale at which the map was published. This drawing is solely prepared for use by the contractual Alaska LNG team partners and the Alaska LNG team assumes no liability to any other party for any representations contained in these drawings. This map must be printed/viewed at full scale (100%) in order for the scale to remain correct.</p>	DRAWN ICS	PROJECTION		DATUM	CONTRACTOR NAME		MAP NUMBER	REV.
	CHECK	AK 4		NAD83	AECOM ALASKA		Page 375 of 755	A
	DESIGN TCS	SCALE		DATE	PROJECT NUMBER	ORIG. PAGE SIZE		
	APPR.	1:7,200		23 Nov 2015	26221392	11 X 17		

I:\26221\63 SCLNG Studies\10 - Geospatial\10.06 - MXD\2015 Reporting\2015 Wetlands Mapbook.mxd



Flat

Depressional

Slope

Estuarine Fringe

Lacustrine Fringe

Riverine

N/A

Mapped Streams

Wetland

Vegetation

Observation

2015 Field Data

Pre-FEED Rev B with Mile Post

0

250

500

750

1,000

0

100

200

300

Feet

Meters

ALASKA LNG

DRAWN

ICS

CHECK

DESIGN

TCS

APPR.

PROJECTION

AK 4

DATUM

NAD83

CONTRACTOR NAME

AECOM ALASKA

MAP NUMBER

Page 376 of 755

REV.

A

SCALE

1:7,200

DATE

23 Nov 2015

PROJECT NUMBER

26221392

ORIG. PAGE SIZE

11 X 17

I:\26221\63 SCLNG Studies\10 - Geospatial\10.06 - MXD\2015 Reporting\2015 Wetlands Mapbook.mxd



LEGEND

HGM Class

Flat

Depressional

Slope

Estuarine Fringe

Lacustrine Fringe

Riverine

N/A

Mapped Streams

2015 Field Data

Wetland

Vegetation

Observation

Pre-FEED Rev B with Mile Post

02505007501,000

0100200300

Feet

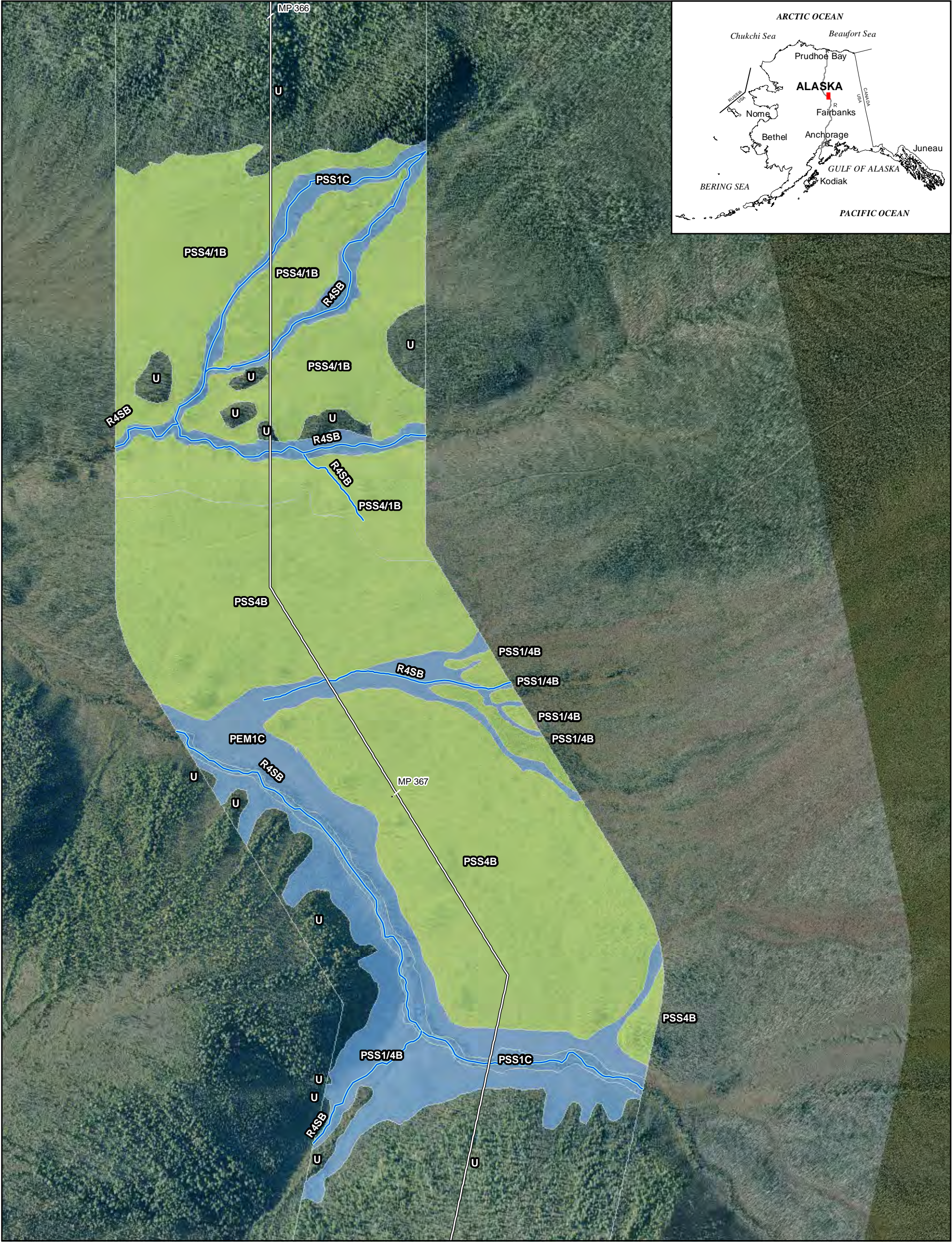
Meters

ALASKA LNG

NOTES:
Produced by Alaska LNG team. The information used to create this product is based on the collected data on the date of issue; it is considered reliable only at the scale at which the data was created and the scale at which the map was published. This drawing is solely prepared for use by the contractual Alaska LNG team partners and the Alaska LNG team assumes no liability to any other party for any representations contained in these drawings. This map must be printed/viewed at full scale (100%) in order for the scale to remain correct.

DRAWN ICS		ALASKA LNG 2015 WETLAND MAPPING				
CHECK		PROJECTION	DATUM	CONTRACTOR NAME	MAP NUMBER	REV.
DESIGN TCS		AK 4	NAD83	AECOM ALASKA	Page 377 of 755	A
APPR.		SCALE	DATE	PROJECT NUMBER	ORIG.PAGE SIZE	
		1:7,200	23 Nov 2015	26221392	11 X 17	

I:\26221163 SCLNG Studies\10 - Geospatial\10.06 - MXD\2015 Reporting\2015 Wetlands Mapbook.mxd



LEGEND

HGM Class

- Flat
- Depressional
- Slope
- Estuarine Fringe

- Lacustrine Fringe
- Riverine
- N/A
- Mapped Streams

2015 Field Data

- Wetland
- Vegetation
- Observation

Pre-FEED Rev B with Mile Post

02505007501,000

0100200300

Feet

Meters

ALASKA LNG

NOTES:
Produced by Alaska LNG team. The information used to create this product is based on the collected data on the date of issue; it is considered reliable only at the scale at which the data was created and the scale at which the map was published. This drawing is solely prepared for use by the contractual Alaska LNG team partners and the Alaska LNG team assumes no liability to any other party for any representations contained in these drawings. This map must be printed/viewed at full scale (100%) in order for the scale to remain correct.

DRAWN ICS		ALASKA LNG 2015 WETLAND MAPPING				
CHECK		PROJECTION	DATUM	CONTRACTOR NAME	MAP NUMBER	REV.
DESIGN TCS		AK 4	NAD83	AECOM ALASKA	Page 378 of 755	A
APPR.		SCALE	DATE	PROJECT NUMBER	ORIG. PAGE SIZE	
		1:7,200	23 Nov 2015	26221392	11 X 17	

I:\26221\63 SCLNG Studies\10 - Geospatial\10.06 - MXD\2015 Reporting\2015 Wetlands Mapbook.mxd



LEGEND

HGM Class

Flat

Depressional

Slope

Estuarine Fringe

Lacustrine Fringe

Riverine

N/A

Mapped Streams

2015 Field Data

Wetland

Vegetation

Observation

Pre-FEED Rev B with Mile Post

02505007501,000

0100200300

Feet

Meters

+

+

ALASKA LNG				ALASKA LNG 2015 WETLAND MAPPING						
<div>NOTES: Produced by Alaska LNG team. The information used to create this product is based on the collected data on the date of issue; it is considered reliable only at the scale at which the data was created and the scale at which the map was published. This drawing is solely prepared for use by the contractual Alaska LNG team partners and the Alaska LNG team assumes no liability to any other party for any representations contained in these drawings. This map must be printed/viewed at full scale (100%) in order for the scale to remain correct.</div>				<div>DRAWN ICS</div>	PROJECT NUMBER					
				<div>CHECK</div>	DATE					
				<div>DESIGN TCS</div>	CONTRACTOR NAME					
				<div>APPR.</div>	MAP NUMBER					
SCALE				REV.						
1:7,200				A						
23 Nov 2015				Page 379 of 755						
26221392				11 X 17						

I:\26221\63 SCLNG Studies\10 - Geospatial\10.06 - MXD\2015 Reporting\2015 Wetlands Mapbook.mxd



Flat

Depressional

Slope

Estuarine Fringe

Lacustrine Fringe

Riverine

N/A

Mapped Streams

2015 Field Data

Wetland

Vegetation

Observation

Pre-FEED Rev B with Mile Post

02505007501,000

0100200300

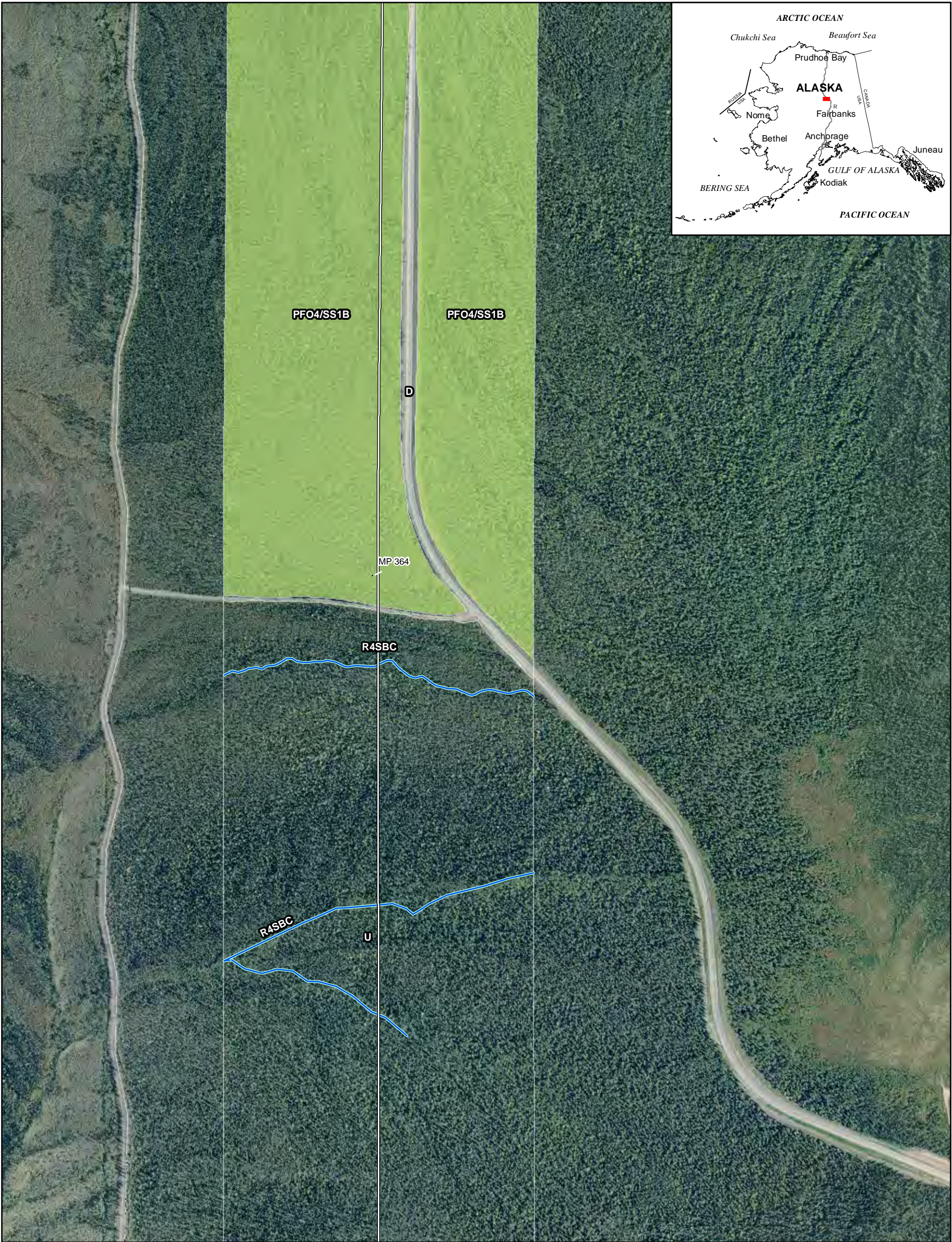
Feet

Meters

±

ALASKA LNG				ALASKA LNG 2015 WETLAND MAPPING			
<div>NOTES: Produced by Alaska LNG team. The information used to create this product is based on the collected data on the date of issue; it is considered reliable only at the scale at which the data was created and the scale at which the map was published. This drawing is solely prepared for use by the contractual Alaska LNG team partners and the Alaska LNG team assumes no liability to any other party for any representations contained in these drawings. This map must be printed/viewed at full scale (100%) in order for the scale to remain correct.</div>				<div>DRAWN ICS</div>	PROJECTION		
				<div>CHECK</div>	AK 4		
				<div>DESIGN TCS</div>	NAD83		
				<div>APPR.</div>	CONTRACTOR NAME		
					AECOM ALASKA		
					MAP NUMBER		
					Page 380 of 755		
					REV.		
					A		
					SCALE		
					1:7,200		
					DATE		
					23 Nov 2015		
					PROJECT NUMBER		
					26221392		
					ORIG. PAGE SIZE		
					11 X 17		

I:\26221\63 SCLNG Studies\10 - Geospatial\10.06 - MXD\2015 Reporting\2015 Wetlands Mapbook.mxd



LEGEND

HGM Class

- Flat
- Depressional
- Slope
- Estuarine Fringe

- Lacustrine Fringe
- Riverine
- N/A
- Mapped Streams

2015 Field Data

- Wetland
- Vegetation
- Observation

Pre-FEED Rev B with Mile Post

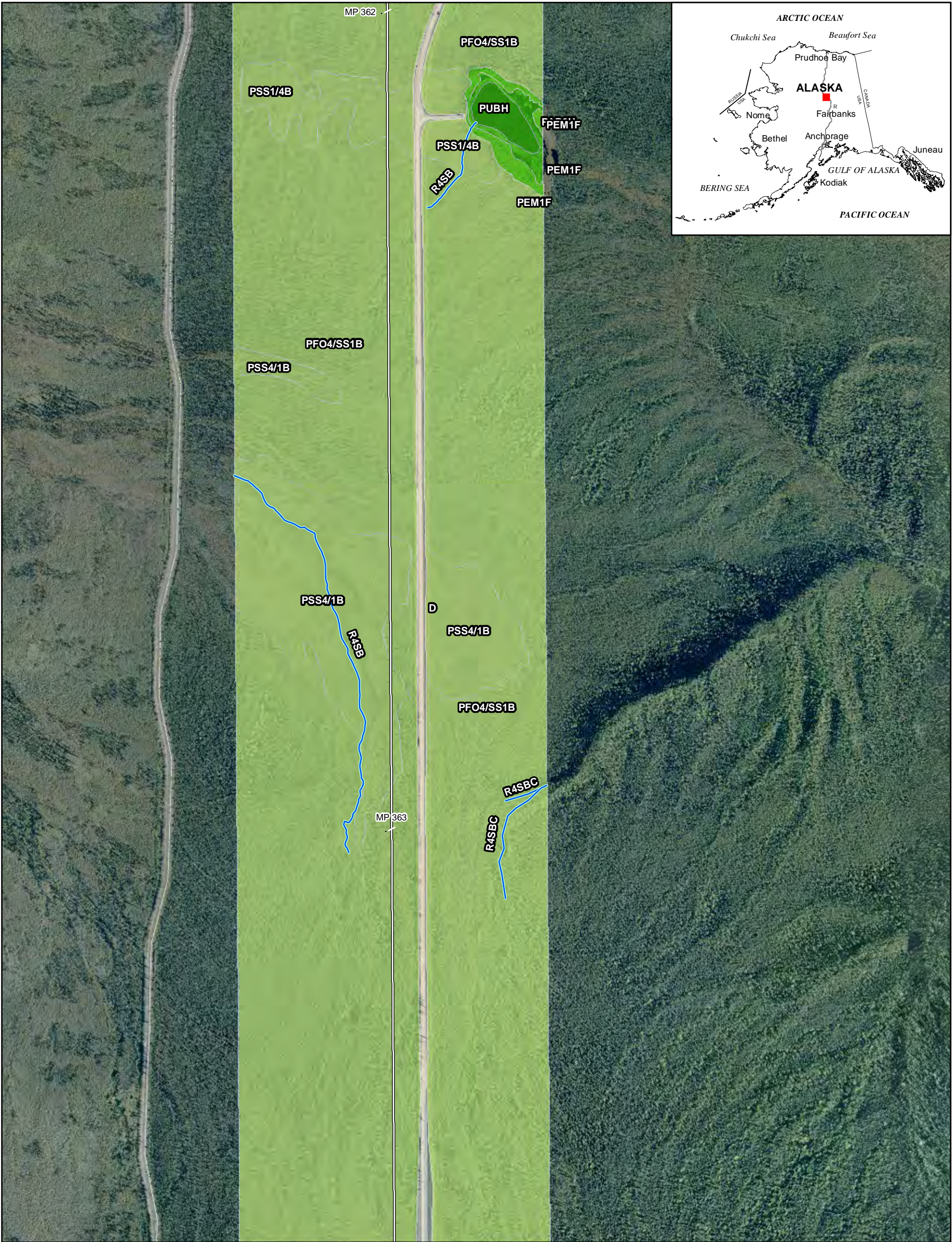
02505007501,000

0100200300

FeetMeters

ALASKA LNG		DRAWN ICS		ALASKA LNG 2015 WETLAND MAPPING				
NOTES: Produced by Alaska LNG team. The information used to create this product is based on the collected data on the date of issue; it is considered reliable only at the scale at which the data was created and the scale at which the map was published. This drawing is solely prepared for use by the contractual Alaska LNG team partners and the Alaska LNG team assumes no liability to any other party for any representations contained in these drawings. This map must be printed/viewed at full scale (100%) in order for the scale to remain correct.		CHECK		PROJECTION	DATUM	CONTRACTOR NAME	MAP NUMBER	REV.
		DESIGN TCS		AK 4	NAD83	AECOM ALASKA	Page 381 of 755	A
		APPR.		SCALE	DATE	PROJECT NUMBER	ORIG. PAGE SIZE	
				1:7,200	23 Nov 2015	26221392	11 X 17	

I:\26221\63 SCLNG Studies\10 - Geospatial\10.06 - MXD\2015 Reporting\2015 Wetlands Mapbook.mxd



LEGEND

HGM Class

Flat

Depressional

Slope

Estuarine Fringe

Lacustrine Fringe

Riverine

N/A

Mapped Streams

2015 Field Data

Wetland

Vegetation

Observation

Pre-FEED Rev B with Mile Post

02505007501,000

0100200300

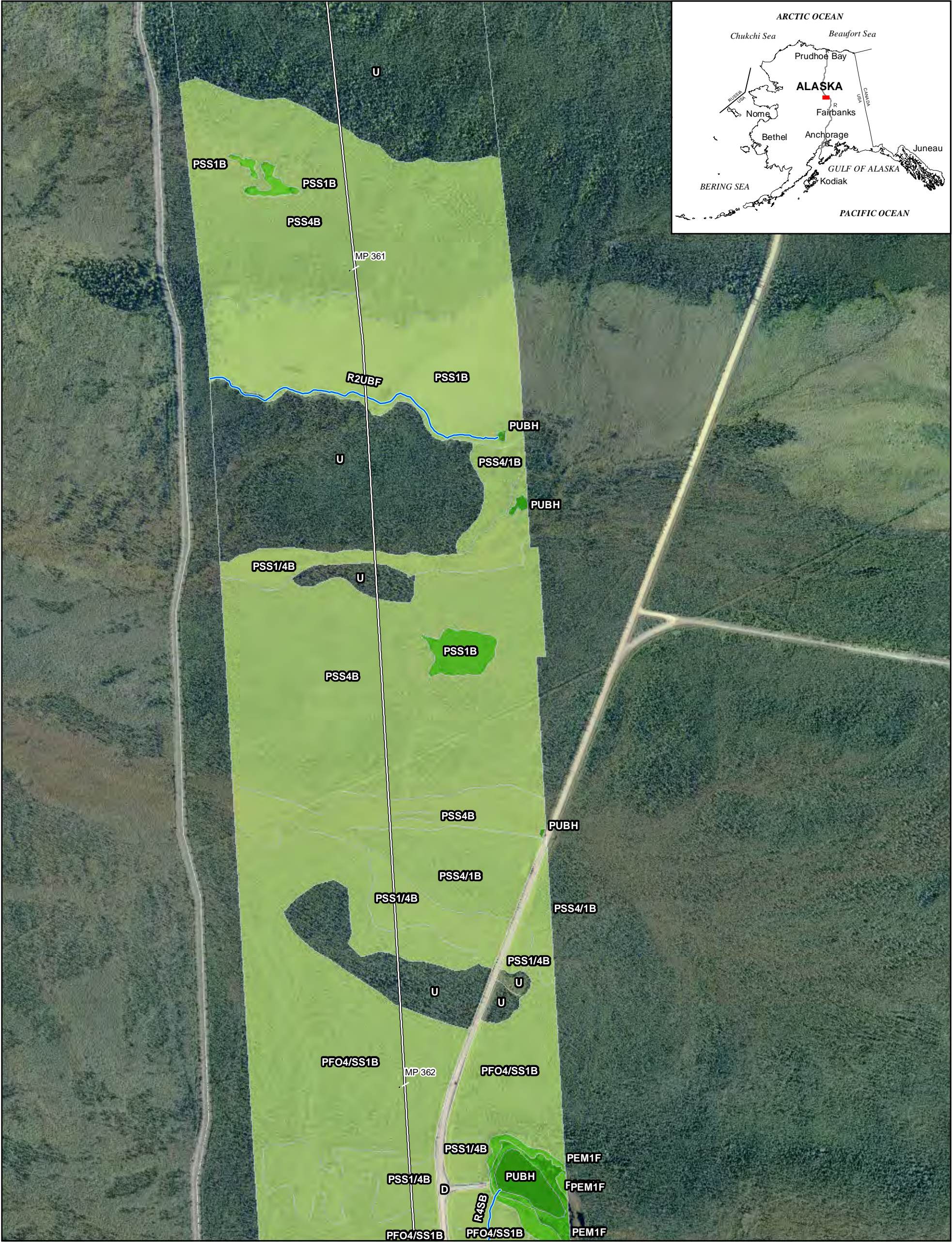
Feet

Meters

+

ALASKA LNG				ALASKA LNG 2015 WETLAND MAPPING						
<div>NOTES: Produced by Alaska LNG team. The information used to create this product is based on the collected data on the date of issue; it is considered reliable only at the scale at which the data was created and the scale at which the map was published. This drawing is solely prepared for use by the contractual Alaska LNG team partners and the Alaska LNG team assumes no liability to any other party for any representations contained in these drawings. This map must be printed/viewed at full scale (100%) in order for the scale to remain correct.</div>				<div>DRAWN ICS</div>	PROJECTION					
				<div>CHECK</div>	DATUM					
				<div>DESIGN TCS</div>	CONTRACTOR NAME					
				<div>APPR.</div>	MAP NUMBER					
AK 4				AECOM ALASKA						
1:7,200				Page 382 of 755						
23 Nov 2015				REV. A						
26221392				11 X 17						

I:\26221\63 SCL\NG Studies\10 - Geospatial\10.06 - MXD\2015 Reporting\2015 Wetlands Mapbook.mxd



Flat

Depressional

Slope

Estuarine Fringe

Lacustrine Fringe

Riverine

N/A

Mapped Streams

Wetland

Vegetation

Observation

2015 Field Data

Pre-FEED Rev B with Mile Post

02505007501,000

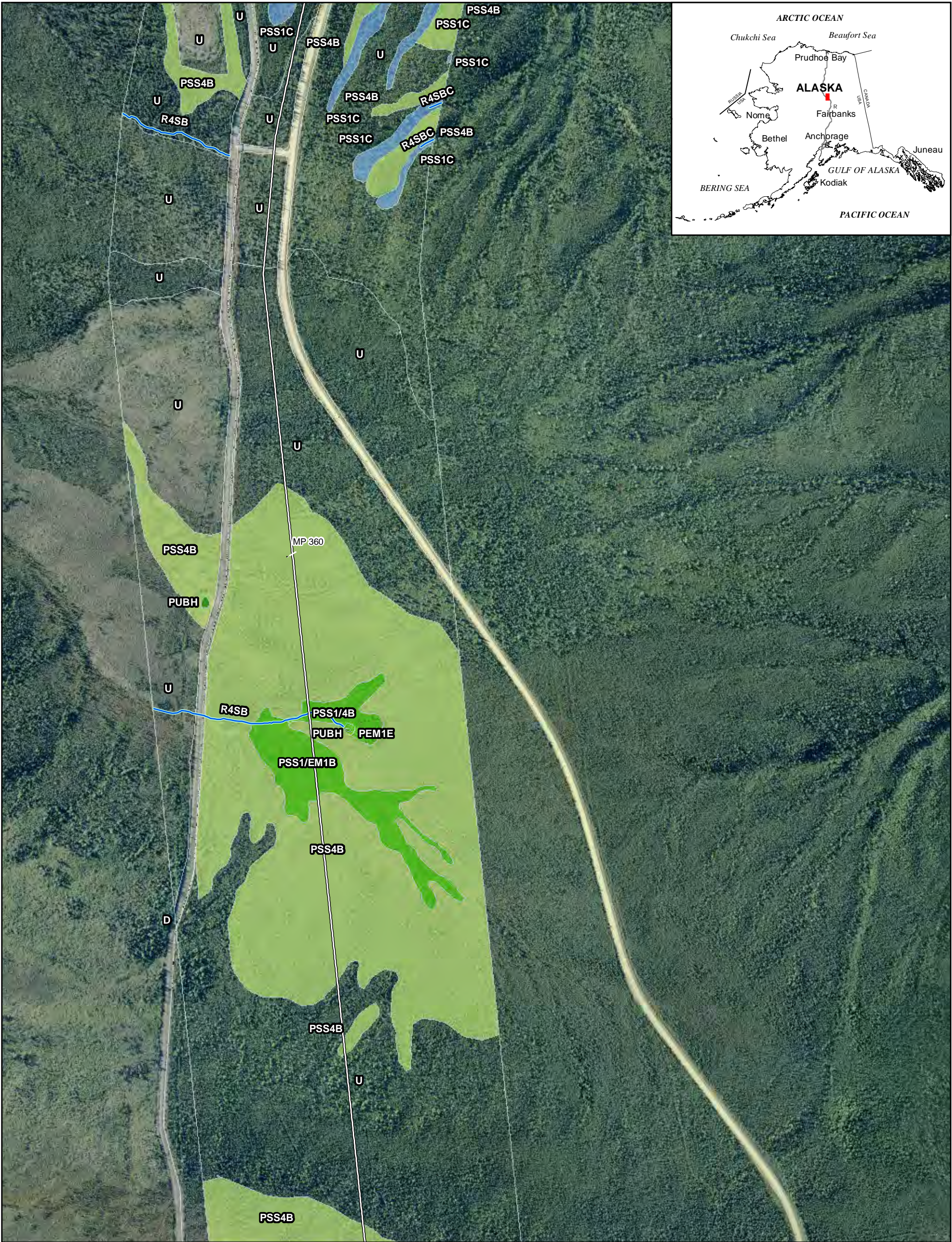
0100200300

Feet

Meters

ALASKA LNG				ALASKA LNG 2015 WETLAND MAPPING					
<div>NOTES: Produced by Alaska LNG team. The information used to create this product is based on the collected data on the date of issue; it is considered reliable only at the scale at which the data was created and the scale at which the map was published. This drawing is solely prepared for use by the contractual Alaska LNG team partners and the Alaska LNG team assumes no liability to any other party for any representations contained in these drawings. This map must be printed/viewed at full scale (100%) in order for the scale to remain correct.</div>				<div>DRAWN ICS</div>					
				<div>CHECK</div>					
				<div>DESIGN TCS</div>					
				<div>APPR.</div>					
PROJECTION		DATUM		CONTRACTOR NAME		MAP NUMBER		REV.	
AK 4		NAD83		AECOM ALASKA		Page 383 of 755		A	
SCALE		DATE		PROJECT NUMBER		ORIG PAGE SIZE			
1:7,200		23 Nov 2015		26221392		11 X 17			

I:\26221163 SCLNG Studies\10 - Geospatial\10.06 - MXD\2015 Reporting\2015 Wetlands Mapbook.mxd



LEGEND

HGM Class

Flat

Depressional

Slope

Estuarine Fringe

Lacustrine Fringe

Riverine

N/A

Mapped Streams

2015 Field Data

(Wetland

(Vegetation

(Observation

Pre-FEED Rev B with Mile Post

0 250 500 750 1,000

0 100 200 300

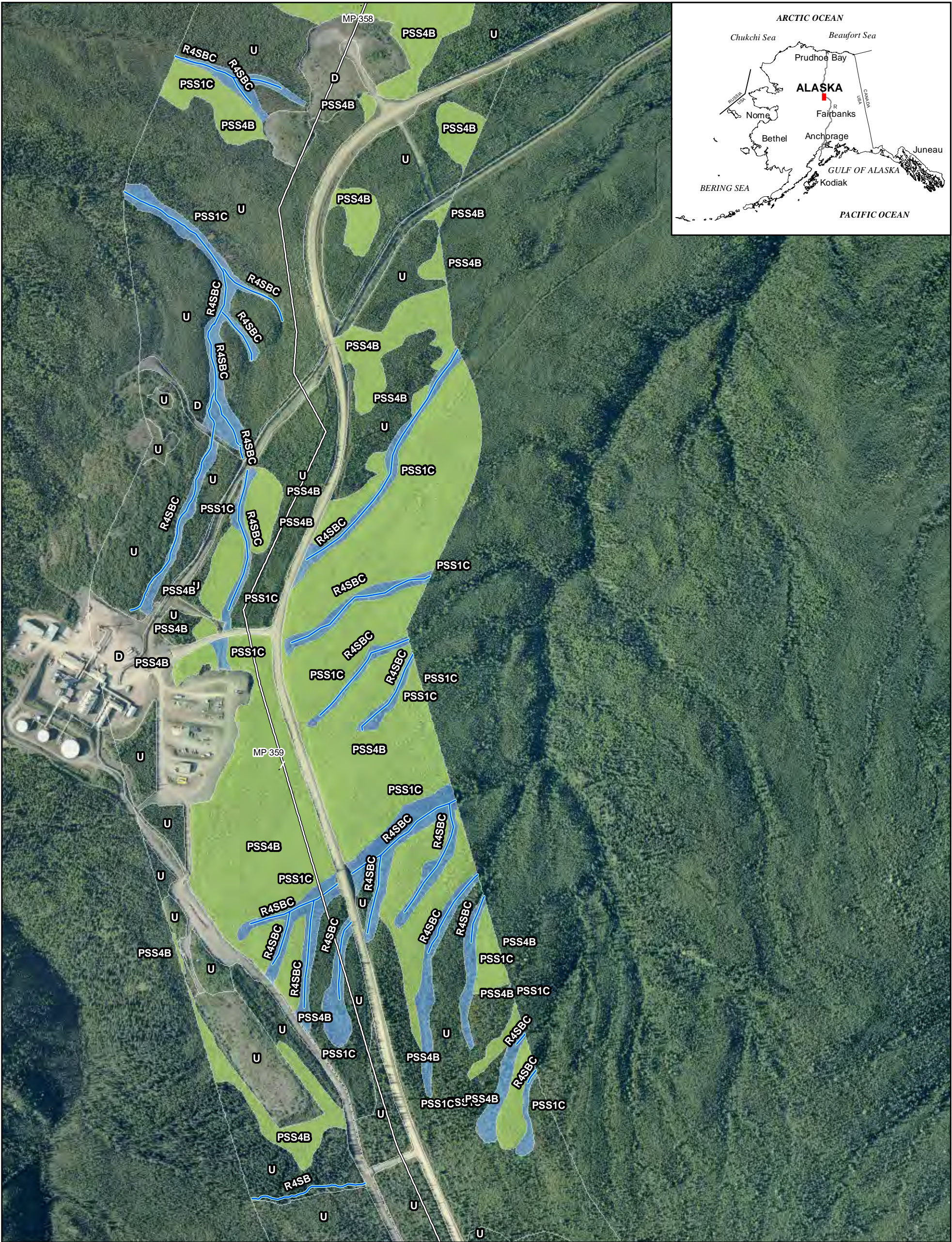
Feet

Meters

+

ALASKA LNG				ALASKA LNG 2015 WETLAND MAPPING						
<div>NOTES: Produced by Alaska LNG team. The information used to create this product is based on the collected data on the date of issue; it is considered reliable only at the scale at which the data was created and the scale at which the map was published. This drawing is solely prepared for use by the contractual Alaska LNG team partners and the Alaska LNG team assumes no liability to any other party for any representations contained in these drawings. This map must be printed/viewed at full scale (100%) in order for the scale to remain correct.</div>				<div>DRAWN ICS</div>	PROJECTION					
				<div>CHECK</div>	DATUM					
				<div>DESIGN TCS</div>	CONTRACTOR NAME					
				<div>APPR.</div>	MAP NUMBER					
AK 4				AECOM ALASKA						
1:7,200				Page 384 of 755						
23 Nov 2015				REV. A						
26221392				11 X 17						

I:\26221\63 SCLNG Studies\10 - Geospatial\10.06 - MXD\2015 Reporting\2015 Wetlands Mapbook.mxd



LEGEND

HGM Class

Flat

Depressional

Slope

Estuarine Fringe

Lacustrine Fringe

Riverine

N/A

Mapped Streams

2015 Field Data

Wetland

Vegetation

Observation

Pre-FEED Rev B with Mile Post

02505007501,000

0100200300

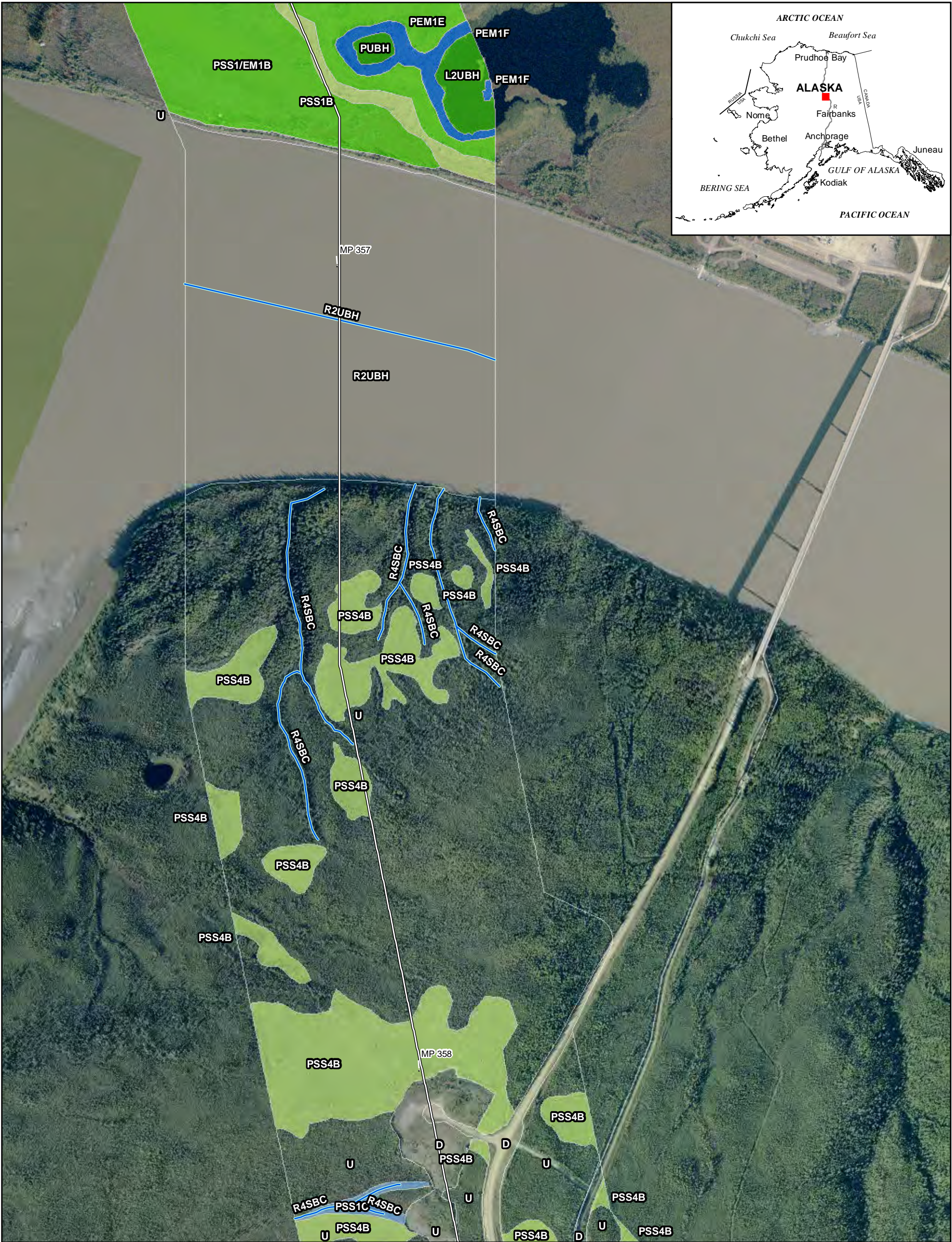
Feet

Meters

+

ALASKA LNG				ALASKA LNG 2015 WETLAND MAPPING					
NOTES: Produced by Alaska LNG team. The information used to create this product is based on the collected data on the date of issue; it is considered reliable only at the scale at which the data was created and the scale at which the map was published. This drawing is solely prepared for use by the contractual Alaska LNG team partners and the Alaska LNG team assumes no liability to any other party for any representations contained in these drawings. This map must be printed/viewed at full scale (100%) in order for the scale to remain correct.				<div>DRAWN ICS</div> <div>CHECK</div> <div>DESIGN TCS</div> <div>APPR</div>	PROJECTION AK 4	DATUM NAD83	CONTRACTOR NAME AECOM ALASKA	MAP NUMBER Page 385 of 755	REV. A
					SCALE 1:7,200	DATE 23 Nov 2015	PROJECT NUMBER 26221392	ORIG.PAGE SIZE 11 X 17	

I:\26221\63 SCLNG Studies\10 - Geospatial\10.06 - MXD\2015 Reporting\2015 Wetlands Mapbook.mxd



Flat

Depressional

Slope

Estuarine Fringe

Lacustrine Fringe

Riverine

N/A

Mapped Streams

Wetland

Vegetation

Observation

2015 Field Data

Pre-FEED Rev B with Mile Post

0

250

500

750

1,000

0

100

200

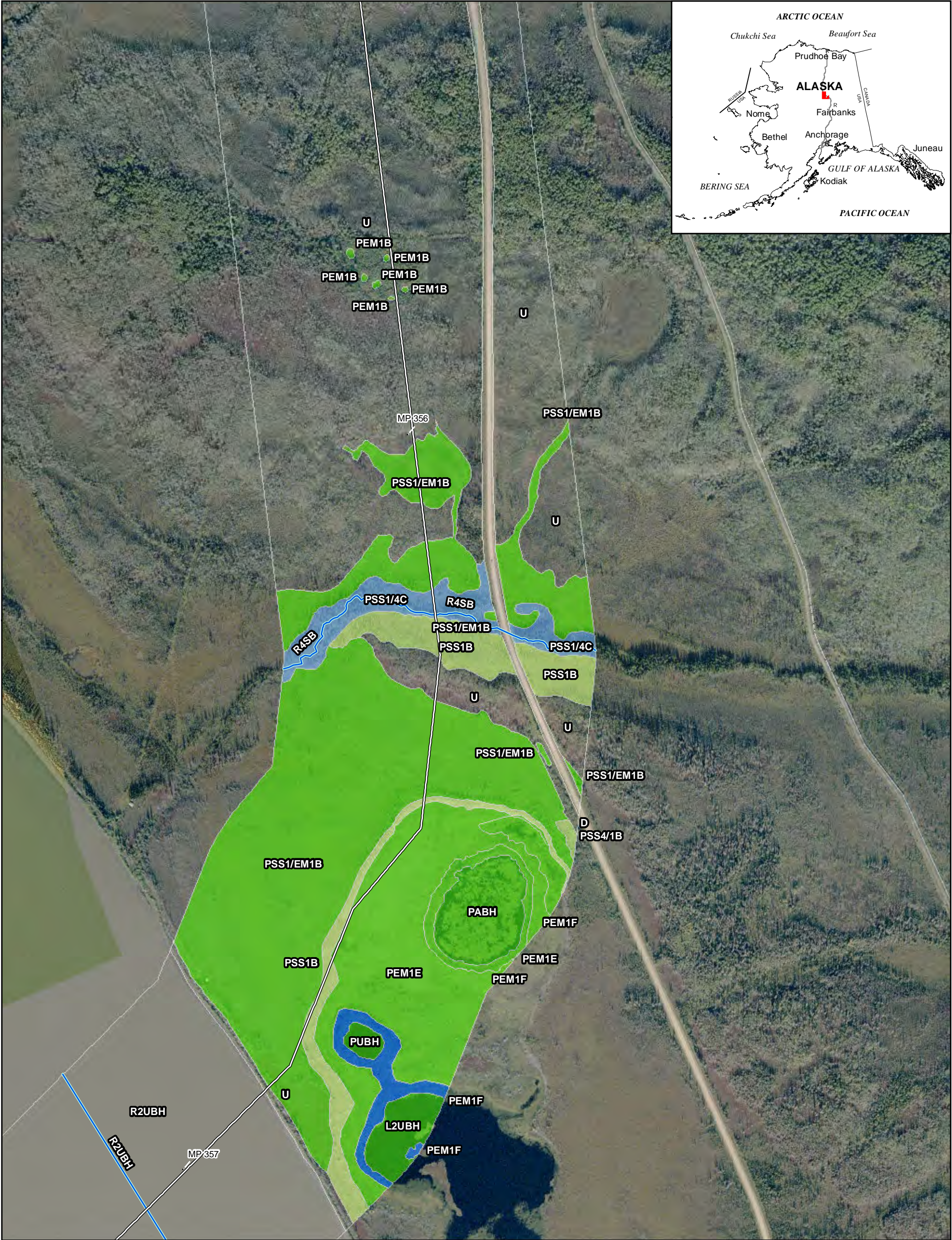
300

Feet

Meters

ALASKA LNG				ALASKA LNG 2015 WETLAND MAPPING						
<div>NOTES: Produced by Alaska LNG team. The information used to create this product is based on the collected data on the date of issue; it is considered reliable only at the scale at which the data was created and the scale at which the map was published. This drawing is solely prepared for use by the contractual Alaska LNG team partners and the Alaska LNG team assumes no liability to any other party for any representations contained in these drawings. This map must be printed/viewed at full scale (100%) in order for the scale to remain correct.</div>				<div>DRAWN ICS</div>	PROJECTION					
				<div>CHECK</div>	DATUM					
				<div>DESIGN TCS</div>	CONTRACTOR NAME					
				<div>APPR</div>	MAP NUMBER					
AK 4				AECOM ALASKA						
1:7,200				Page 386 of 755						
23 Nov 2015				REV. A						
26221392				11 X 17						

I:\26221\63 SCL\NG Studies\10 - Geospatial\10.06 - MXD\2015 Reporting\2015 Wetlands Mapbook.mxd



LEGEND

HGM Class

Flat

Depressional

Slope

Estuarine Fringe

Lacustrine Fringe

Riverine

N/A

Mapped Streams

2015 Field Data

Wetland

Vegetation

Observation

Pre-FEED Rev B with Mile Post

02507501000

0100200300

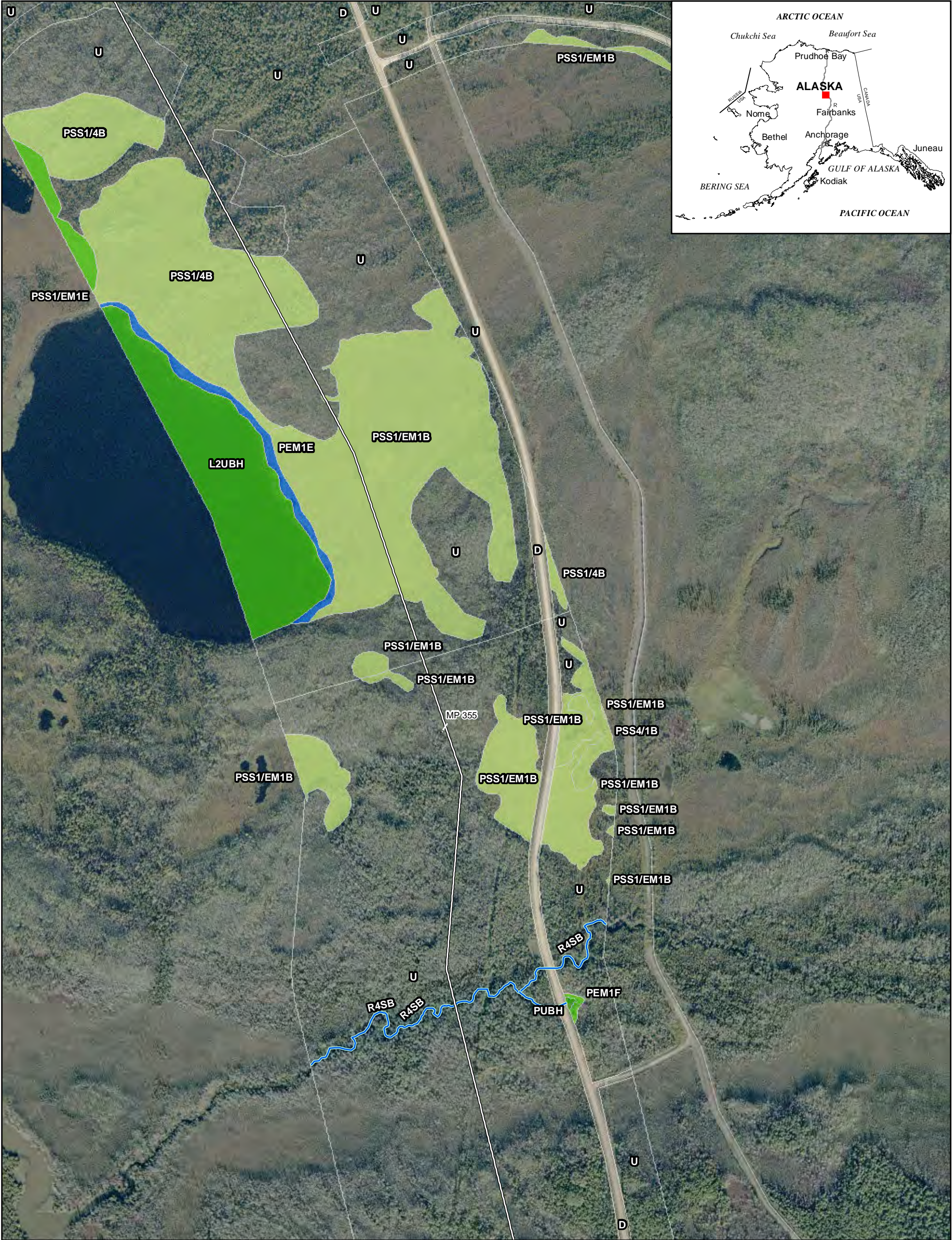
Feet

Meters

IX

ALASKA LNG				ALASKA LNG 2015 WETLAND MAPPING			
<div>NOTES: Produced by Alaska LNG team. The information used to create this product is based on the collected data on the date of issue; it is considered reliable only at the scale at which the data was created and the scale at which the map was published. This drawing is solely prepared for use by the contractual Alaska LNG team partners and the Alaska LNG team assumes no liability to any other party for any representations contained in these drawings. This map must be printed/viewed at full scale (100%) in order for the scale to remain correct.</div>				<div>DRAWN ICS</div>	PROJECTION		
				<div>CHECK</div>	DATUM		
				<div>DESIGN TCS</div>	CONTRACTOR NAME		
				<div>APPR</div>	AECOM ALASKA		
				SCALE	DATE	PROJECT NUMBER	REV.
				1:7,200	23 Nov 2015	26221392	A
				ORIG. PAGE SIZE		MAP NUMBER	
				11 X 17		Page 387 of 755	

I:\26221\63 SCLNG Studies\10 - Geospatial\10.06 - MXD\2015 Reporting\2015 Wetlands Mapbook.mxd



LEGEND

HGM Class

- Flat
- Depressional
- Slope
- Estuarine Fringe

- Lacustrine Fringe
- Riverine
- N/A
- Mapped Streams

2015 Field Data

- Wetland
- Vegetation
- Observation

- Pre-FEED Rev B with Mile Post

02505007501,000

0100200300

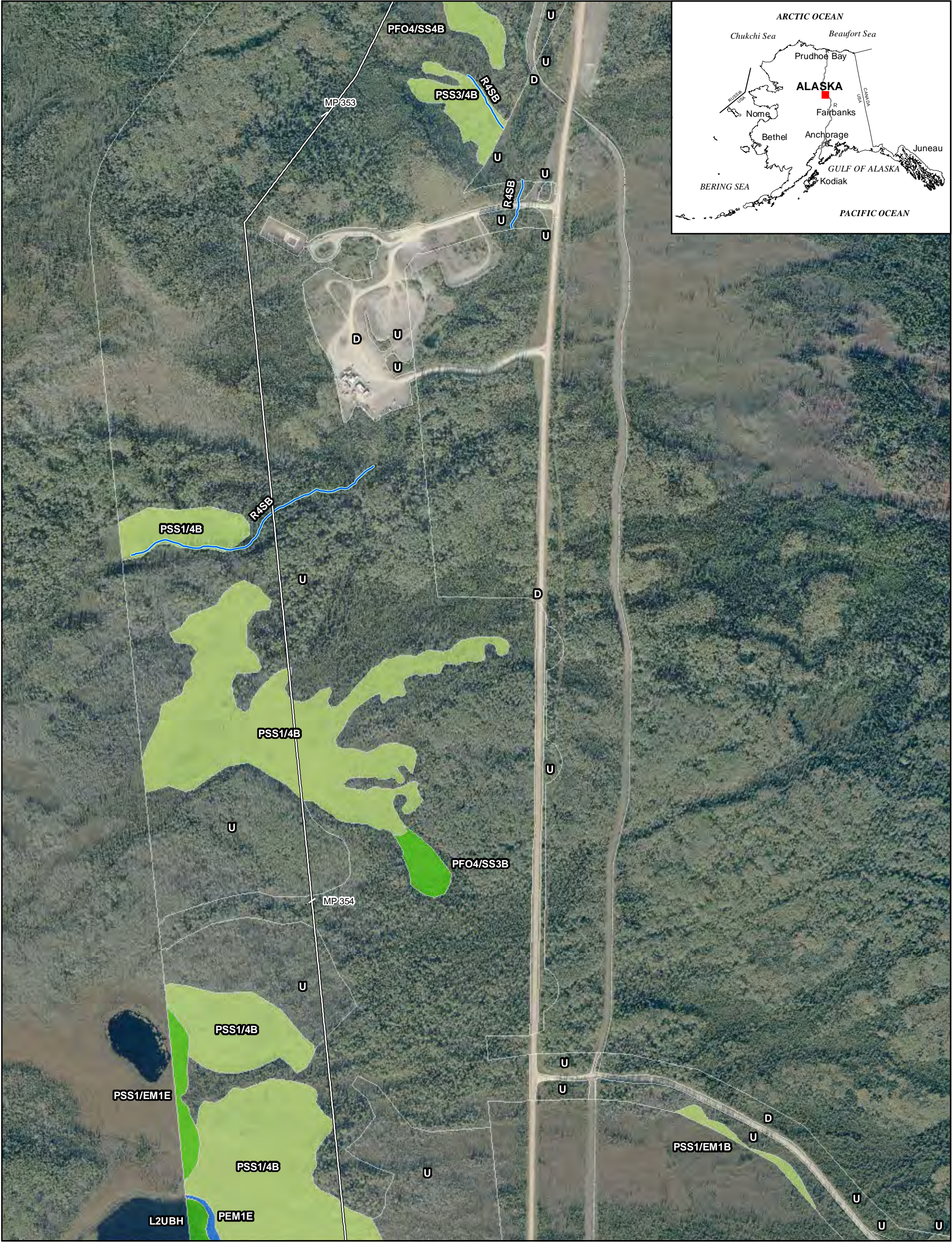
Feet

Meters

ALASKA LNG

NOTES:
Produced by Alaska LNG team. The information used to create this product is based on the collected data on the date of issue; it is considered reliable only at the scale at which the data was created and the scale at which the map was published. This drawing is solely prepared for use by the contractual Alaska LNG team partners and the Alaska LNG team assumes no liability to any other party for any representations contained in these drawings. This map must be printed/viewed at full scale (100%) in order for the scale to remain correct.

DRAWN ICS		ALASKA LNG 2015 WETLAND MAPPING				
CHECK		PROJECTION	DATUM	CONTRACTOR NAME	MAP NUMBER	REV.
DESIGN TCS		AK 4	NAD83	AECOM ALASKA	Page 388 of 755	A
APPR.		SCALE	DATE	PROJECT NUMBER	ORIG. PAGE SIZE	
		1:7,200	23 Nov 2015	26221392	11 X 17	



LEGEND

HGM Class

Flat

Depressional

Slope

Estuarine Fringe

Lacustrine Fringe

Riverine

N/A

Mapped Streams

2015 Field Data

Wetland

Vegetation

Observation

Pre-FEED Rev B with Mile Post

02505007501,000

0100200300

Feet

Meters

+

ALASKA LNG				ALASKA LNG 2015 WETLAND MAPPING							
<div>NOTES: Produced by Alaska LNG team. The information used to create this product is based on the collected data on the date of issue; it is considered reliable only at the scale at which the data was created and the scale at which the map was published. This drawing is solely prepared for use by the contractual Alaska LNG team partners and the Alaska LNG team assumes no liability to any other party for any representations contained in these drawings. This map must be printed/viewed at full scale (100%) in order for the scale to remain correct.</div>				<div>DRAWN ICS</div>	PROJECTION		DATUM	CONTRACTOR NAME		MAP NUMBER	REV.
				<div>CHECK</div>	AK 4		NAD83	AECOM ALASKA		Page 389 of 755	A
				<div>DESIGN TCS</div>	SCALE		DATE	PROJECT NUMBER	ORIG. PAGE SIZE		
				<div>APPR.</div>	1:7,200		23 Nov 2015	26221392	11 X 17		

I:\26221\63 SCL\NG Studies\10 - Geospatial\10.06 - MXD\2015 Reporting\2015 Wetlands Mapbook.mxd



Flat

Depressional

Slope

Estuarine Fringe

Lacustrine Fringe

Riverine

N/A

Mapped Streams

Wetland

Vegetation

Observation

2015 Field Data

Pre-FEED Rev B with Mile Post

Feet

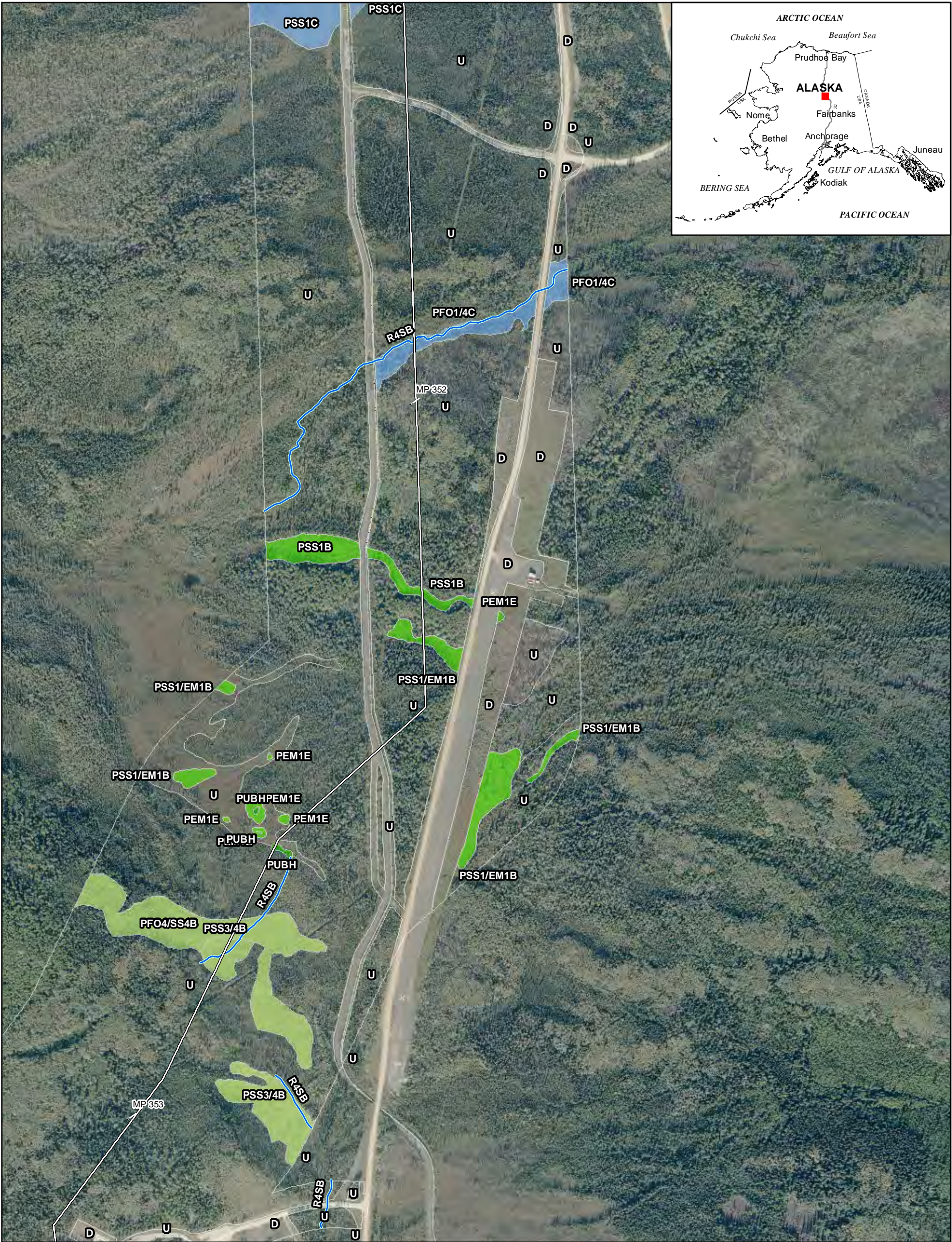
0 250 500 750 1,000

Meters

0 100 200 300

ALASKA LNG				ALASKA LNG 2015 WETLAND MAPPING						
<div>NOTES: Produced by Alaska LNG team. The information used to create this product is based on the collected data on the date of issue; it is considered reliable only at the scale at which the data was created and the scale at which the map was published. This drawing is solely prepared for use by the contractual Alaska LNG team partners and the Alaska LNG team assumes no liability to any other party for any representations contained in these drawings. This map must be printed/viewed at full scale (100%) in order for the scale to remain correct.</div>				<div>DRAWN</div> <div>ICS</div>	PROJECTION					
				<div>CHECK</div>	DATUM					
				<div>DESIGN</div> <div>TCS</div>	CONTRACTOR NAME					
				<div>APPR.</div>	MAP NUMBER					
AK 4				AECOM ALASKA						
1:7,200				Page 390 of 755						
23 Nov 2015				REV. A						
26221392				11 X 17						

I:\26221\63 SCLNG Studies\10 - Geospatial\10.06 - MXD\2015 Reporting\2015 Wetlands Mapbook.mxd



LEGEND

HGM Class

Flat

Depressional

Slope

Estuarine Fringe

Lacustrine Fringe

Riverine

N/A

Mapped Streams

2015 Field Data

Wetland

Vegetation

Observation

Pre-FEED Rev B with Mile Post

0 250 500 750 1,000

0 100 200 300

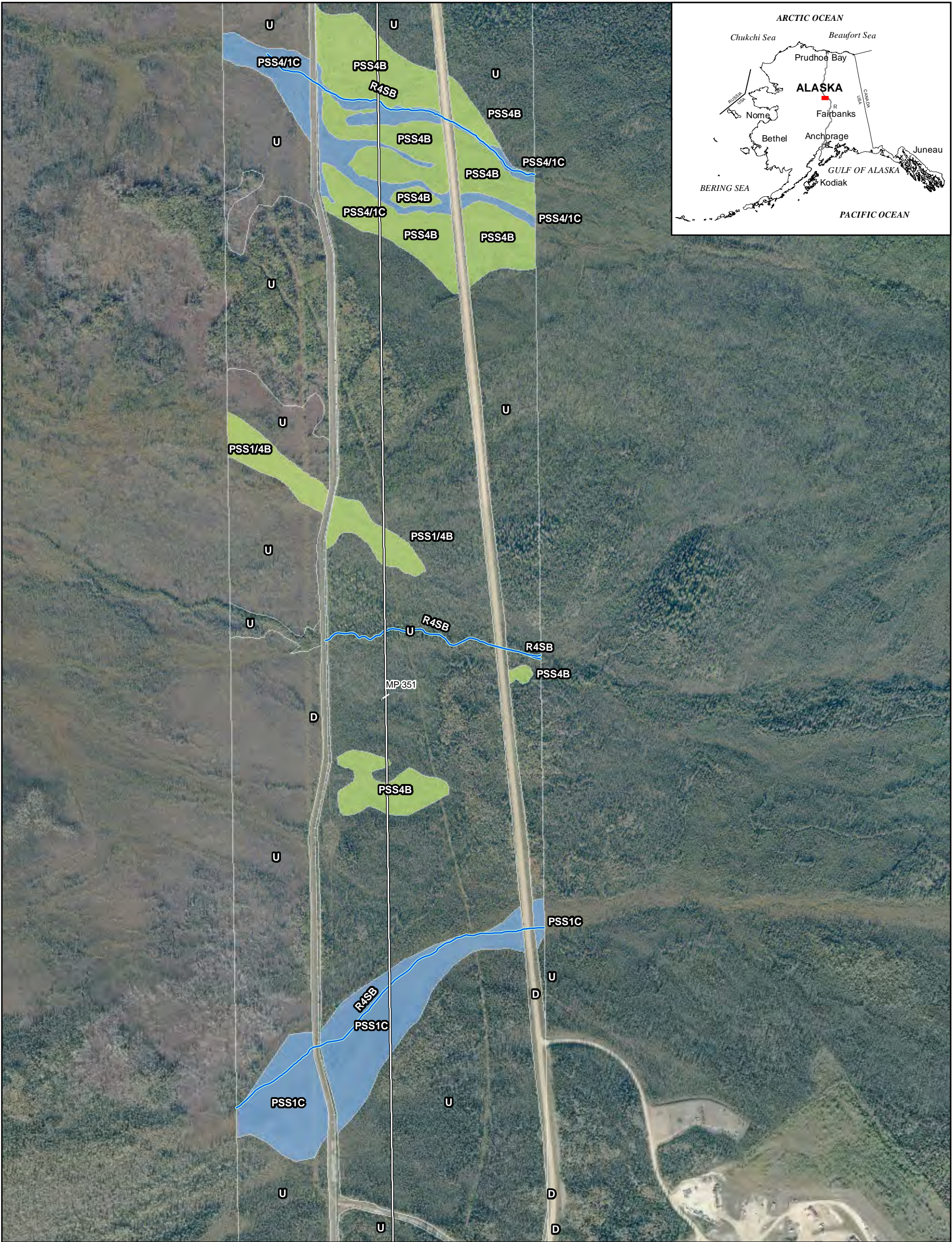
Feet

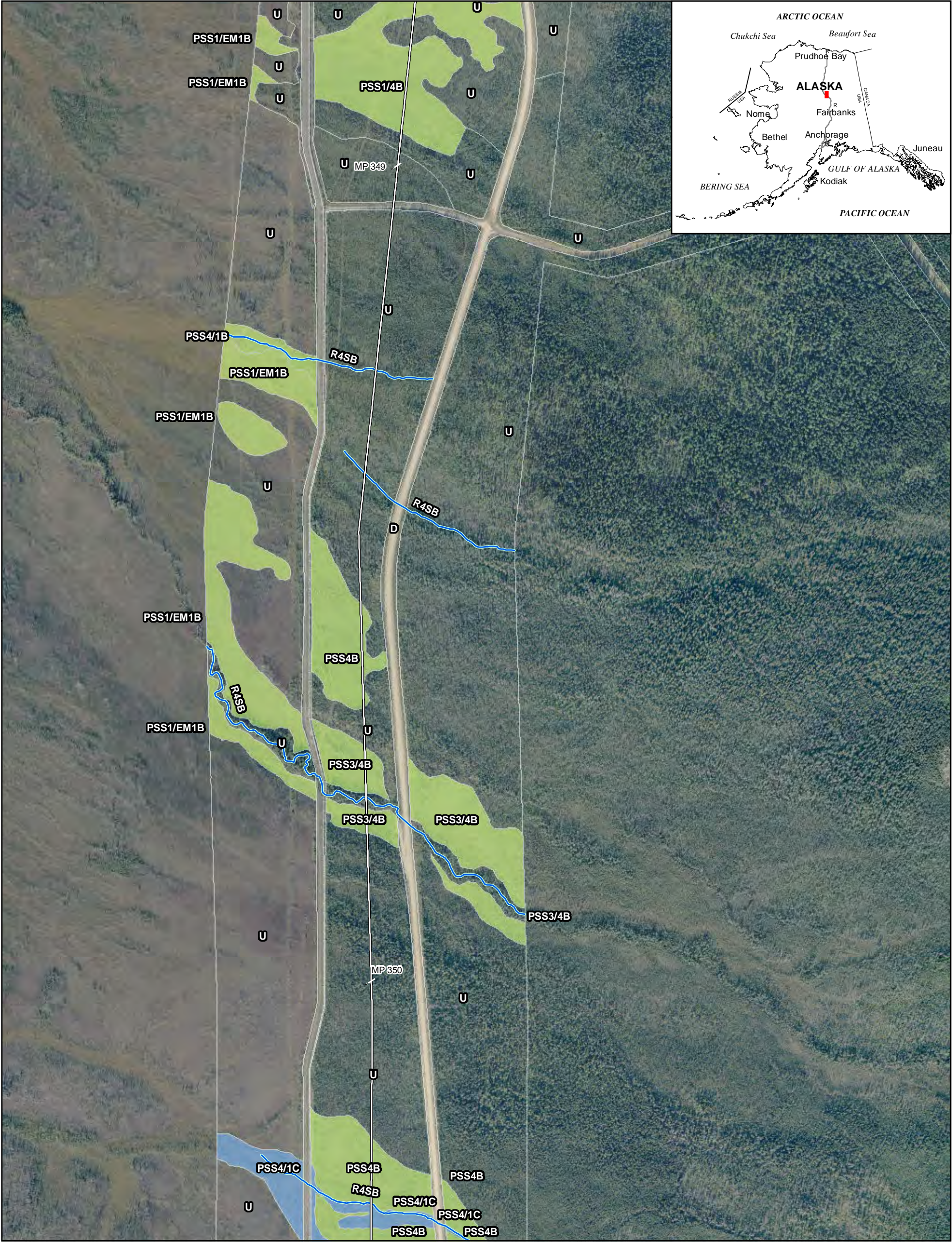
Meters

+

ALASKA LNG				ALASKA LNG 2015 WETLAND MAPPING						
<div>NOTES: Produced by Alaska LNG team. The information used to create this product is based on the collected data on the date of issue; it is considered reliable only at the scale at which the data was created and the scale at which the map was published. This drawing is solely prepared for use by the contractual Alaska LNG team partners and the Alaska LNG team assumes no liability to any other party for any representations contained in these drawings. This map must be printed/viewed at full scale (100%) in order for the scale to remain correct.</div>				<div>DRAWN ICS</div>	PROJECTION					
				<div>CHECK</div>	DATUM					
				<div>DESIGN TCS</div>	CONTRACTOR NAME					
				<div>APPR.</div>	MAP NUMBER					
AK 4				AECOM ALASKA						
1:7,200				Page 391 of 755						
23 Nov 2015				REV. A						
26221392				ORIG. PAGE SIZE						
11 X 17										

I:\26221\63 SCLNG Studies\10 - Geospatial\10.06 - MXD\2015 Reporting\2015 Wetlands Mapbook.mxd





LEGEND

HGM Class

Flat

Depressional

Slope

Estuarine Fringe

Lacustrine Fringe

Riverine

N/A

Mapped Streams

2015 Field Data

Wetland

Vegetation

Observation

Pre-FEED Rev B with Mile Post

02505007501,000

0100200300

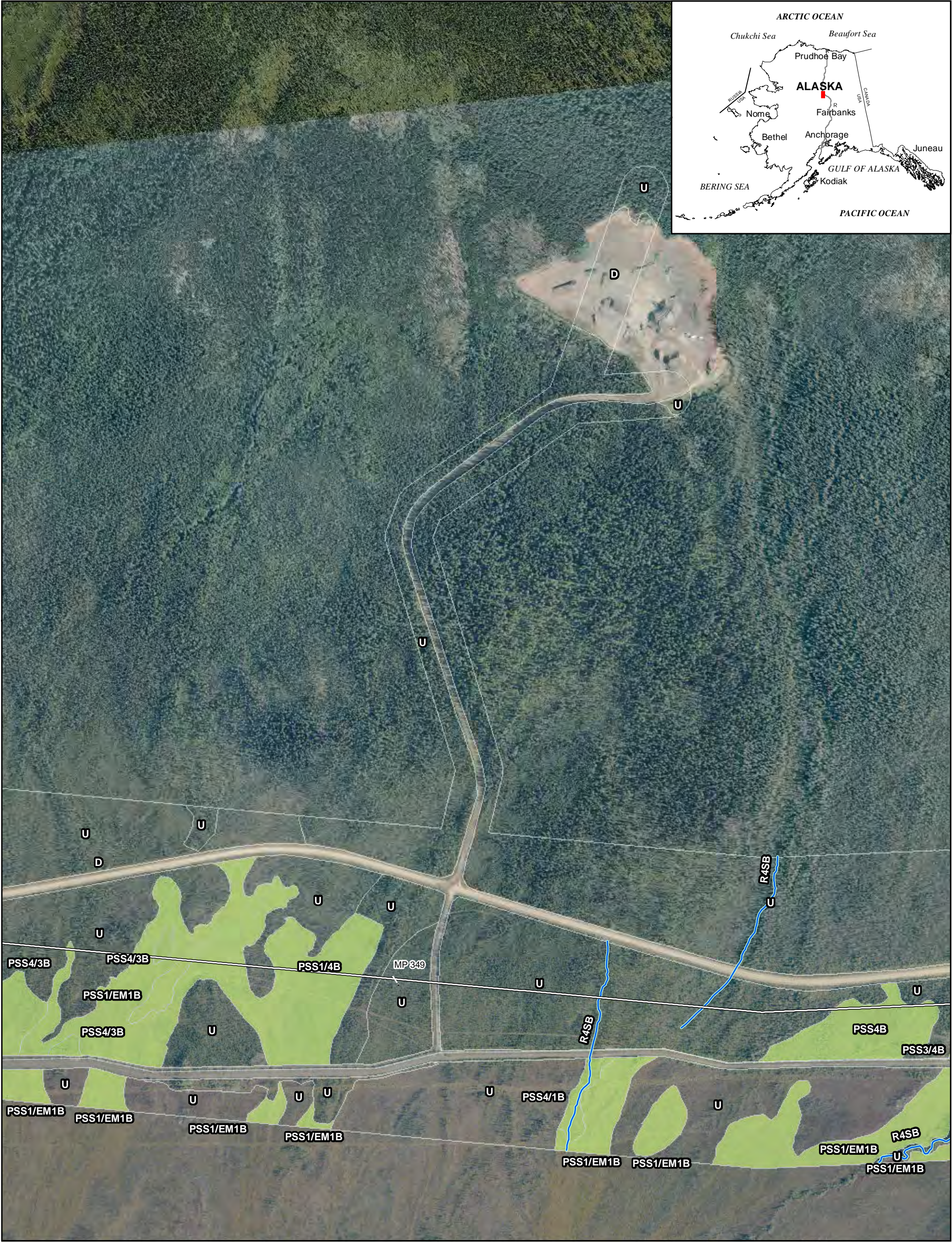
Feet

Meters

+

ALASKA LNG				ALASKA LNG 2015 WETLAND MAPPING						
<div>NOTES: Produced by Alaska LNG team. The information used to create this product is based on the collected data on the date of issue; it is considered reliable only at the scale at which the data was created and the scale at which the map was published. This drawing is solely prepared for use by the contractual Alaska LNG team partners and the Alaska LNG team assumes no liability to any other party for any representations contained in these drawings. This map must be printed/viewed at full scale (100%) in order for the scale to remain correct.</div>				<div>DRAWN ICS</div>	PROJECTION					
				<div>CHECK</div>	DATUM					
				<div>DESIGN TCS</div>	CONTRACTOR NAME					
				<div>APPR</div>	MAP NUMBER					
AK 4				AECOM ALASKA						
1:7,200				Page 393 of 755						
23 Nov 2015				REV. A						
26221392				11 X 17						

I:\26221\63 SCLNG Studies\10 - Geospatial\10.06 - MXD\2015 Reporting\2015 Wetlands Mapbook.mxd



LEGEND

HGM Class

Flat

Depressional

Slope

Estuarine Fringe

Lacustrine Fringe

Riverine

N/A

Mapped Streams

2015 Field Data

Wetland

Vegetation

Observation

Pre-FEED Rev B with Mile Post

02505007501,000

0100200300

Feet

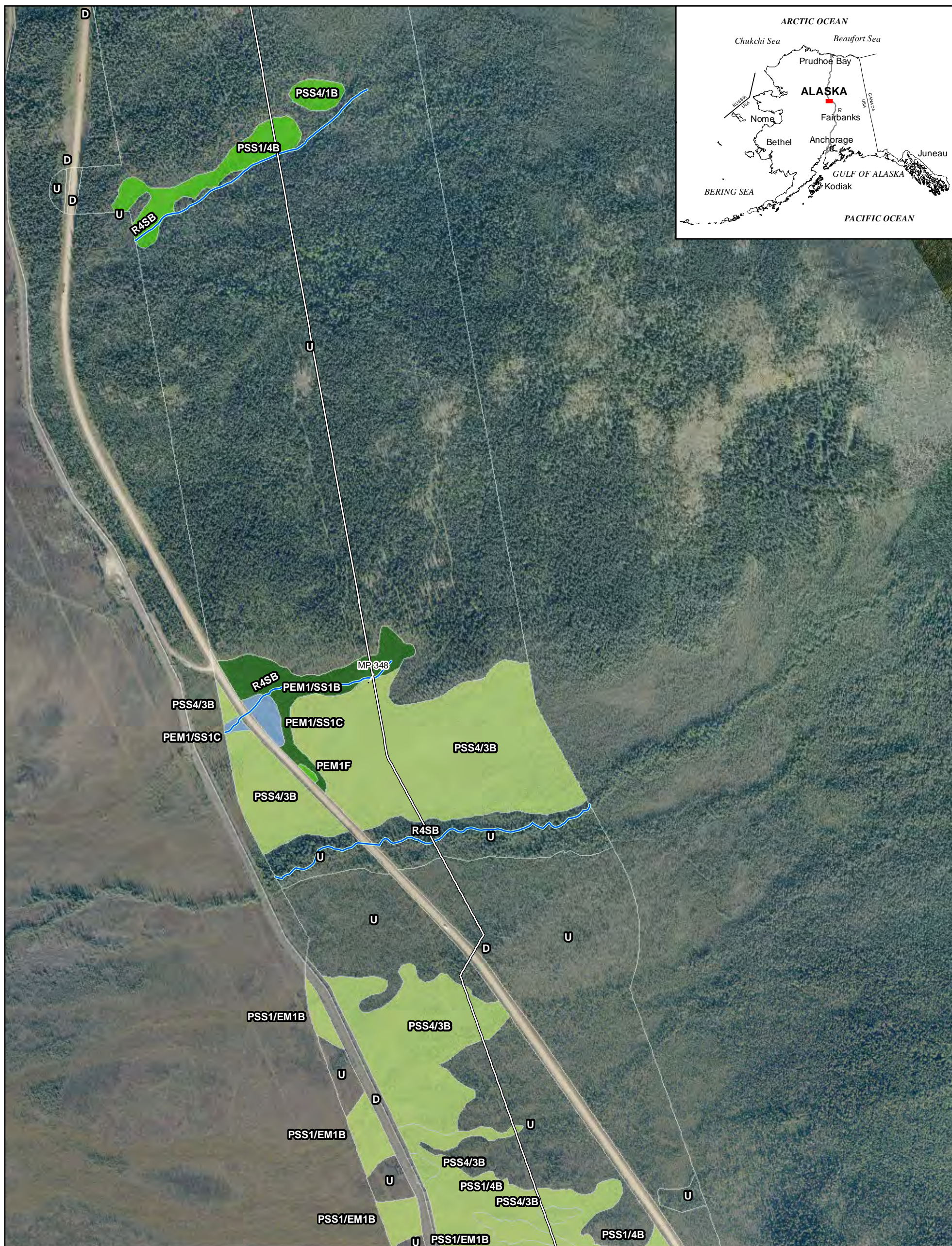
Meters

+

1

ALASKA LNG				ALASKA LNG 2015 WETLAND MAPPING			
NOTES: Produced by Alaska LNG team. The information used to create this product is based on the collected data on the date of issue; it is considered reliable only at the scale at which the data was created and the scale at which the map was published. This drawing is solely prepared for use by the contractual Alaska LNG team partners and the Alaska LNG team assumes no liability to any other party for any representations contained in these drawings. This map must be printed/viewed at full scale (100%) in order for the scale to remain correct.				DRAWN ICS	PROJECTION		
				CHECK	AK 4		
				DESIGN TCS	NAD83		
				APPR.	CONTRACTOR NAME		
					AECOM ALASKA		
					MAP NUMBER		
					Page 394 of 755		
					REV.		
					A		
					SCALE		
					1:7,200		
					DATE		
					23 Nov 2015		
					PROJECT NUMBER		
					26221392		
					ORIG. PAGE SIZE		
					11 X 17		

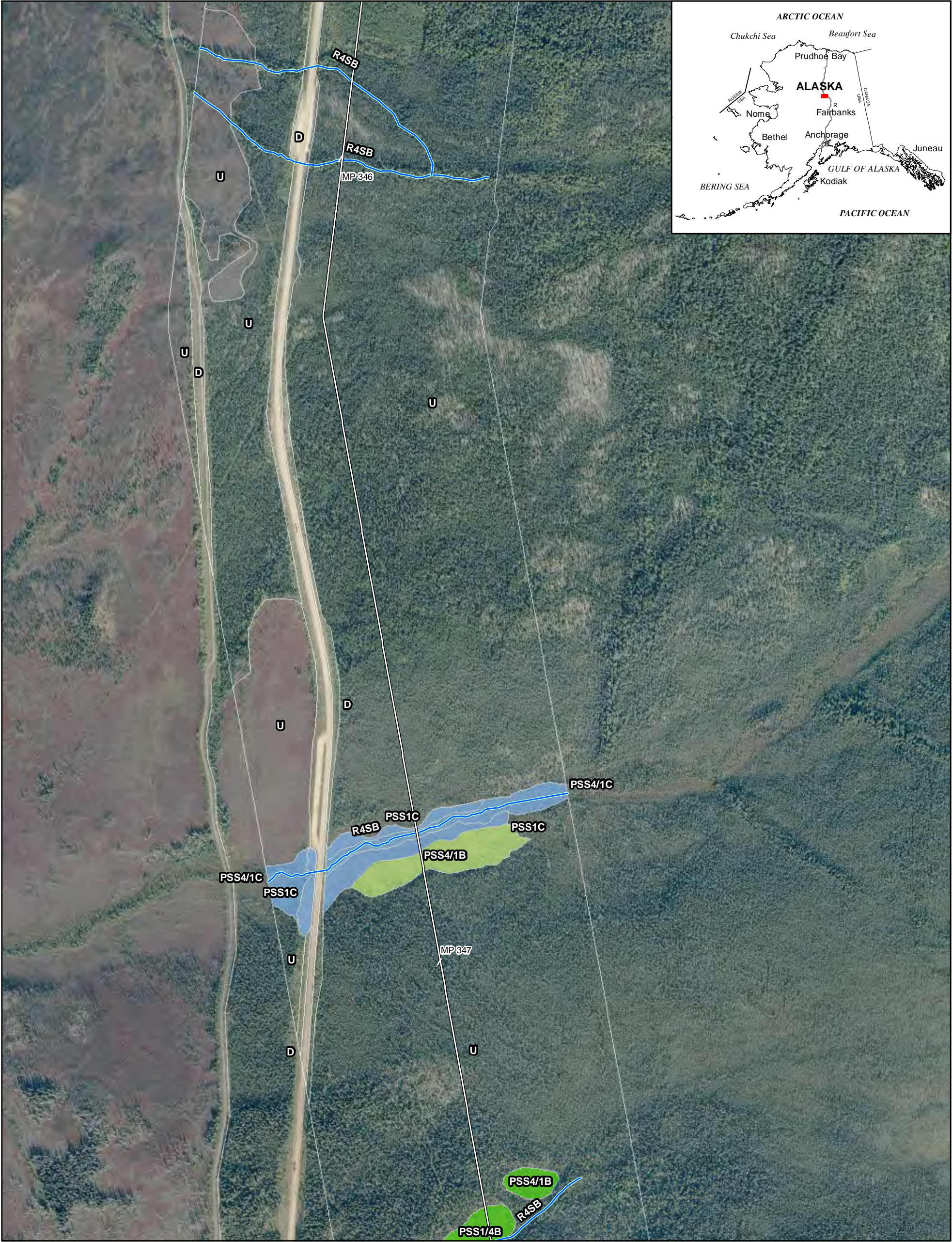
I:\26221\63 SCLNG Studies\10 - Geospatial\10.06 - MXD\2015 Reporting\2015 Wetlands Mapbook.mxd



LEGEND

ALASKA LNG

NOTES:
Produced by Alaska LNG team. The information used to create this product is based on the collected data on the date of issue; it is considered reliable only at the scale at which the data was created and the scale at which the map was published. This drawing is solely prepared for use by the contractual Alaska LNG team partners and the Alaska LNG team assumes no liability to any other party for any representations contained in these drawings. This map must be printed/viewed at full scale (100%) in order for the scale to remain correct.



Flat

Depressional

Slope

Estuarine Fringe

Lacustrine Fringe

Riverine

N/A

Mapped Streams

Wetland

Vegetation

Observation

2015 Field Data

Pre-FEED Rev B with Mile Post

0

250

500

750

1,000

0

100

200

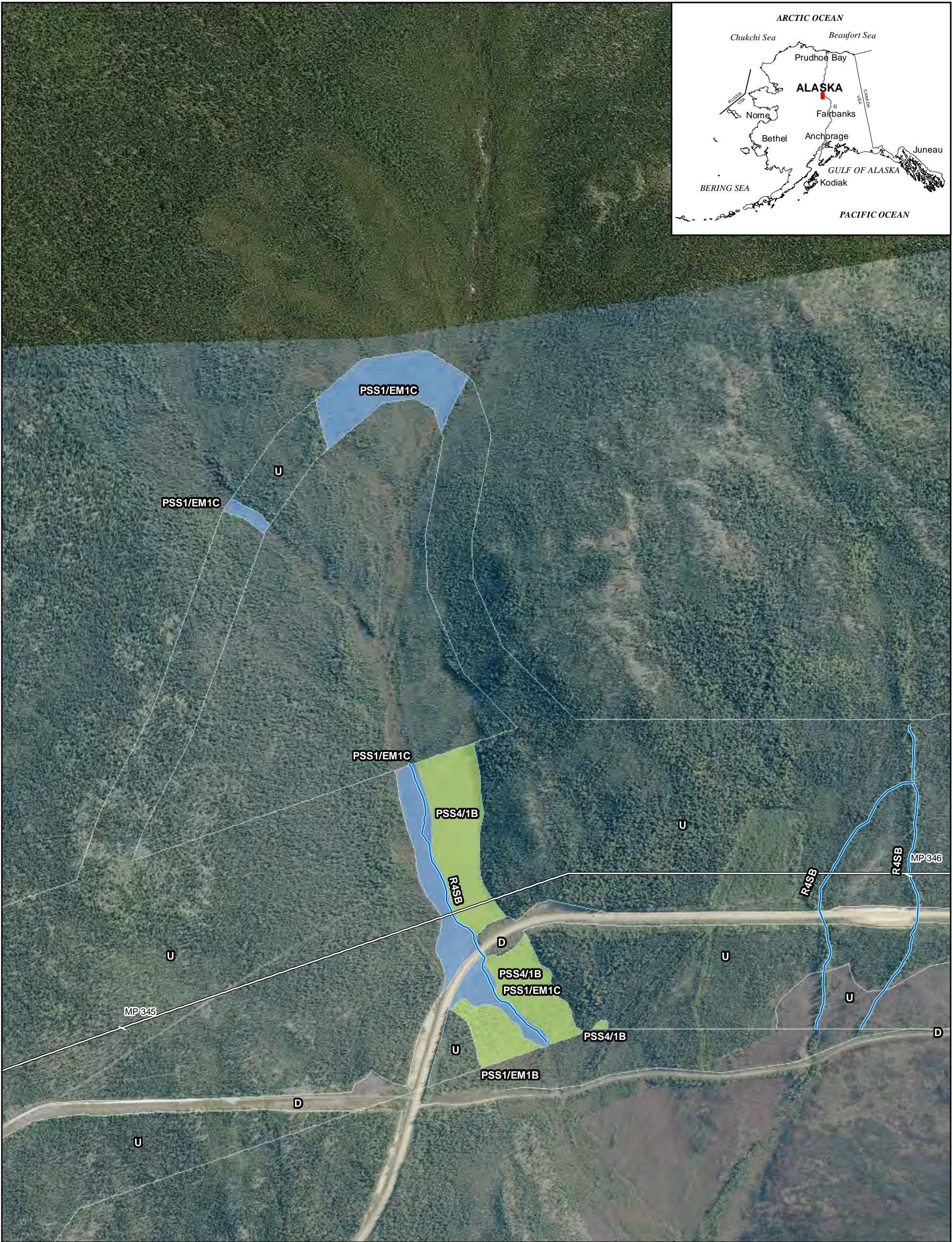
300

Feet

Meters

ALASKA LNG				ALASKA LNG 2015 WETLAND MAPPING						
<div>NOTES: Produced by Alaska LNG team. The information used to create this product is based on the collected data on the date of issue; it is considered reliable only at the scale at which the data was created and the scale at which the map was published. This drawing is solely prepared for use by the contractual Alaska LNG team partners and the Alaska LNG team assumes no liability to any other party for any representations contained in these drawings. This map must be printed/viewed at full scale (100%) in order for the scale to remain correct.</div>				<div>DRAWN ICS</div>	PROJECTION					
				<div>CHECK</div>	DATUM					
				<div>DESIGN TCS</div>	CONTRACTOR NAME					
				<div>APPR.</div>	MAP NUMBER					
AK 4				AECOM ALASKA						
1:7,200				Page 396 of 755						
23 Nov 2015				REV. A						
26221392				11 X 17						

I:\26221\63 SCL\NG Studies\10 - Geospatial\10.06 - MXD\2015 Reporting\2015 Wetlands Mapbook.mxd



Flat

Depressional

Slope

Estuarine Fringe

Lacustrine Fringe

Riverine

N/A

Mapped Streams

Wetland

Vegetation

Observation

2015 Field Data

Pre-FEED Rev B with Mile Post

0

250

500

750

1,000

0

100

200

300

Feet

Meters

ALASKA LNG				ALASKA LNG 2015 WETLAND MAPPING						
<div>NOTES: Produced by Alaska LNG team. The information used to create this product is based on the collected data on the date of issue; it is considered reliable only at the scale at which the data was created and the scale at which the map was published. This drawing is solely prepared for use by the contractual Alaska LNG team partners and the Alaska LNG team assumes no liability to any other party for any representations contained in these drawings. This map must be printed/viewed at full scale (100%) in order for the scale to remain correct.</div>				<div>DRAWN ICS</div>	PROJECTION					
				<div>CHECK</div>	DATUM					
				<div>DESIGN TCS</div>	CONTRACTOR NAME					
				<div>APPR.</div>	MAP NUMBER					
AK 4				AECOM ALASKA						
1:7,200				Page 397 of 755						
23 Nov 2015				REV. A						
26221392				11 X 17						

I:\26221\63 SCLNG Studies\10 - Geospatial\10.06 - MXD\2015 Reporting\2015 Wetlands Mapbook.mxd



LEGEND

HGM Class

Flat

Depressional

Slope

Estuarine Fringe

Lacustrine Fringe

Riverine

N/A

Mapped Streams

2015 Field Data

Wetland

Vegetation

Observation

Pre-FEED Rev B with Mile Post

02505007501,000

0100200300

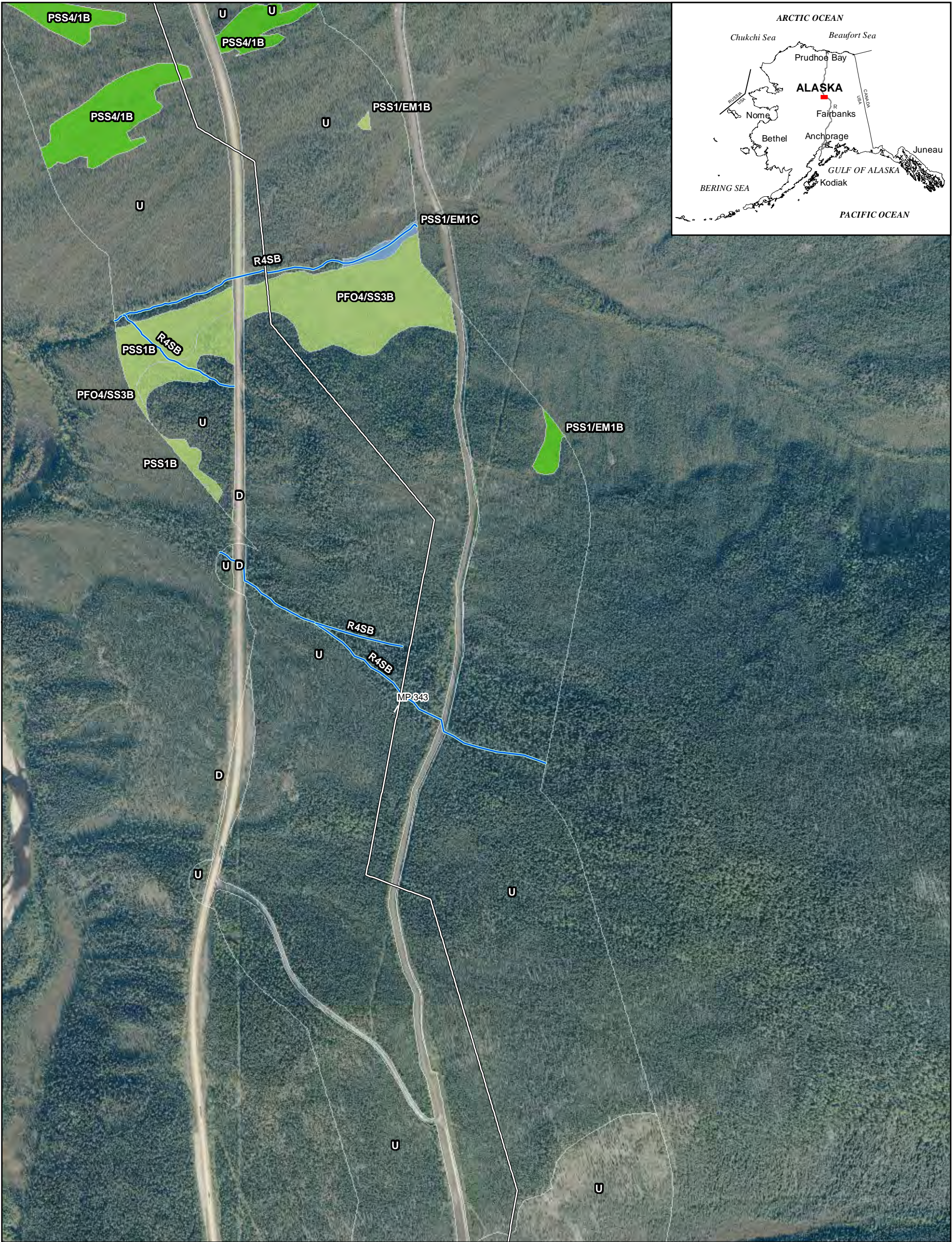
Feet

Meters

+

ALASKA LNG				ALASKA LNG 2015 WETLAND MAPPING			
<div>NOTES: Produced by Alaska LNG team. The information used to create this product is based on the collected data on the date of issue; it is considered reliable only at the scale at which the data was created and the scale at which the map was published. This drawing is solely prepared for use by the contractual Alaska LNG team partners and the Alaska LNG team assumes no liability to any other party for any representations contained in these drawings. This map must be printed/viewed at full scale (100%) in order for the scale to remain correct.</div>				<div>DRAWN ICS</div>	PROJECTION		
				<div>CHECK</div>	DATUM		
				<div>DESIGN TCS</div>	CONTRACTOR NAME		
				<div>APPR.</div>	MAP NUMBER		
AK 4				NAD83			Page 398 of 755
SCALE				DATE			REV.
1:7,200				23 Nov 2015			A
PROJECT NUMBER				ORIG. PAGE SIZE			
26221392				11 X 17			

I:\26221\63 SCLNG Studies\10 - Geospatial\10.06 - MXD\2015 Reporting\2015 Wetlands Mapbook.mxd



LEGEND

HGM Class

- Flat
- Depressional
- Slope
- Estuarine Fringe

- Lacustrine Fringe
- Riverine
- N/A
- Mapped Streams

2015 Field Data

- Wetland
- Vegetation
- Observation

- Pre-FEED Rev B with Mile Post

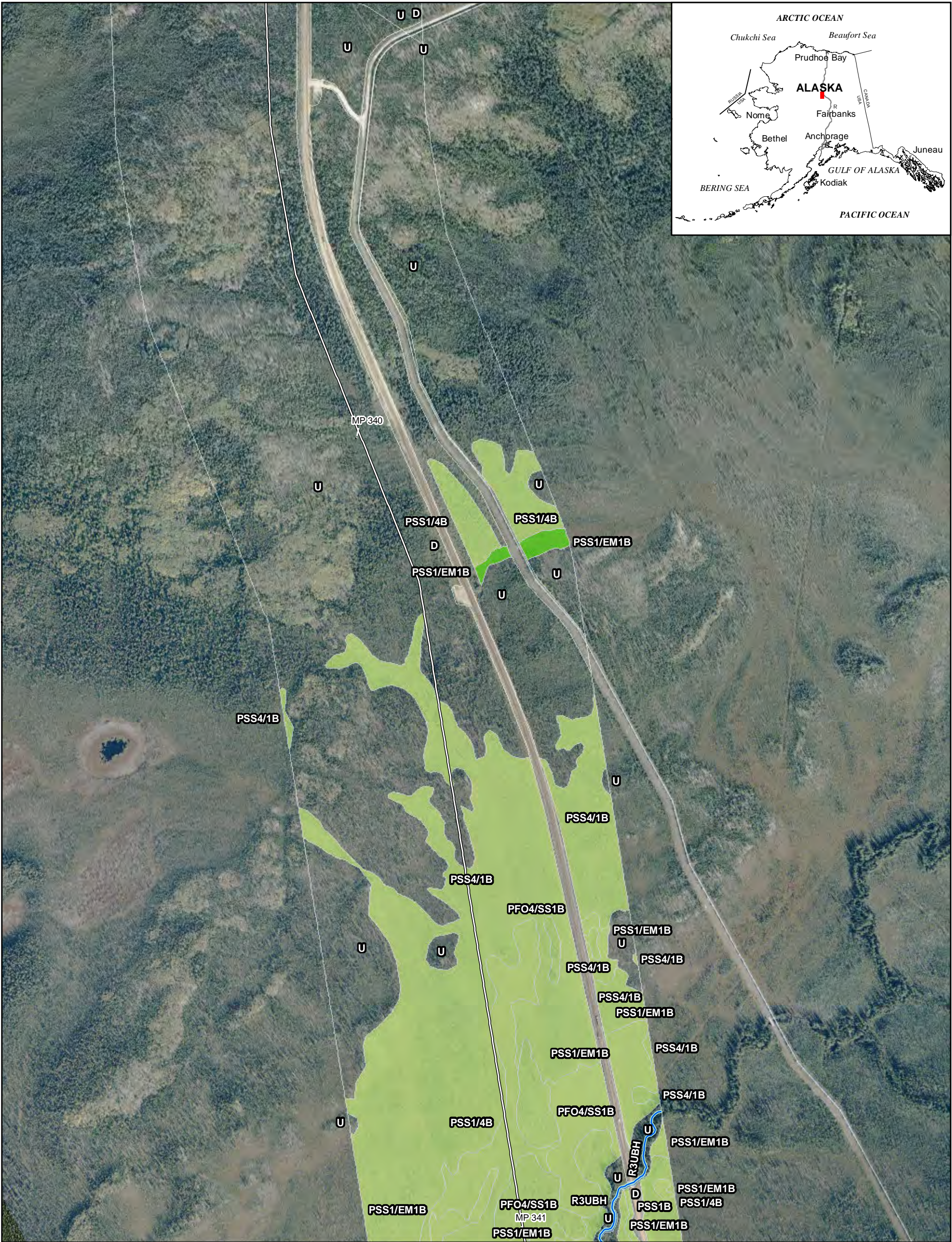
02505007501,000

0100200300

FeetMeters

ALASKA LNG				ALASKA LNG 2015 WETLAND MAPPING			
<div>NOTES: Produced by Alaska LNG team. The information used to create this product is based on the collected data on the date of issue; it is considered reliable only at the scale at which the data was created and the scale at which the map was published. This drawing is solely prepared for use by the contractual Alaska LNG team partners and the Alaska LNG team assumes no liability to any other party for any representations contained in these drawings. This map must be printed/viewed at full scale (100%) in order for the scale to remain correct.</div>				<div>DRAWN ICS</div>	PROJECTION		
				<div>CHECK</div>	DATUM		
				<div>DESIGN TCS</div>	CONTRACTOR NAME		
				<div>APPR</div>	AECOM ALASKA		
					MAP NUMBER		
					Page 399 of 755		
					REV.		
					A		
					SCALE		
					1:7,200		
					DATE		
					23 Nov 2015		
					PROJECT NUMBER		
					26221392		
					ORIG. PAGE SIZE		
					11 X 17		

I:\26221\63 SCLNG Studies\10 - Geospatial\10.06 - MXD\2015 Reporting\2015 Wetlands Mapbook.mxd



Flat

Depressional

Slope

Estuarine Fringe

Lacustrine Fringe

Riverine

N/A

Mapped Streams

Wetland

Vegetation

Observation

2015 Field Data

Pre-FEED Rev B with Mile Post

0

250

500

750

1,000

0

100

200

300

Feet

Meters

ALASKA LNG

NOTES:
Produced by Alaska LNG team. The information used to create this product is based on the collected data on the date of issue; it is considered reliable only at the scale at which the data was created and the scale at which the map was published. This drawing is solely prepared for use by the contractual Alaska LNG team partners and the Alaska LNG team assumes no liability to any other party for any representations contained in these drawings. This map must be printed/viewed at full scale (100%) in order for the scale to remain correct.

DRAWN
ICS

CHECK

DESIGN
TCS

APPR

PROJECTION
AK 4

DATUM
NAD83

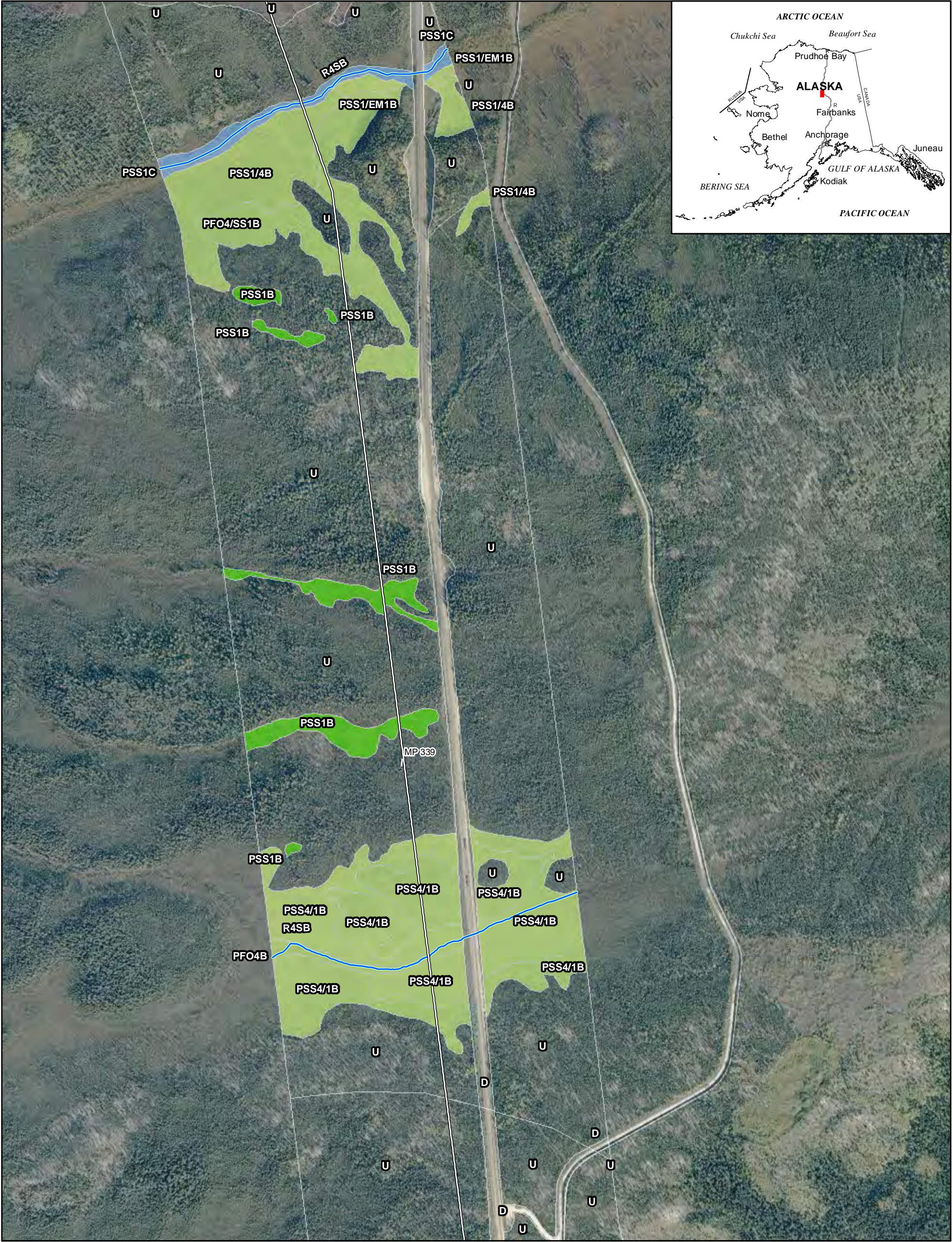
SCALE
1:7,200

CONTRACTOR NAME
AECOM ALASKA

DATE
23 Nov 2015

MAP NUMBER
Page 401 of 755

REV.
A



LEGEND

HGM Class

- Flat
- Depressional
- Slope
- Estuarine Fringe

- Lacustrine Fringe
- Riverine
- N/A
- Mapped Streams

2015 Field Data

- Wetland
- Vegetation
- Observation

- Pre-FEED Rev B with Mile Post

02505007501,000

0100200300

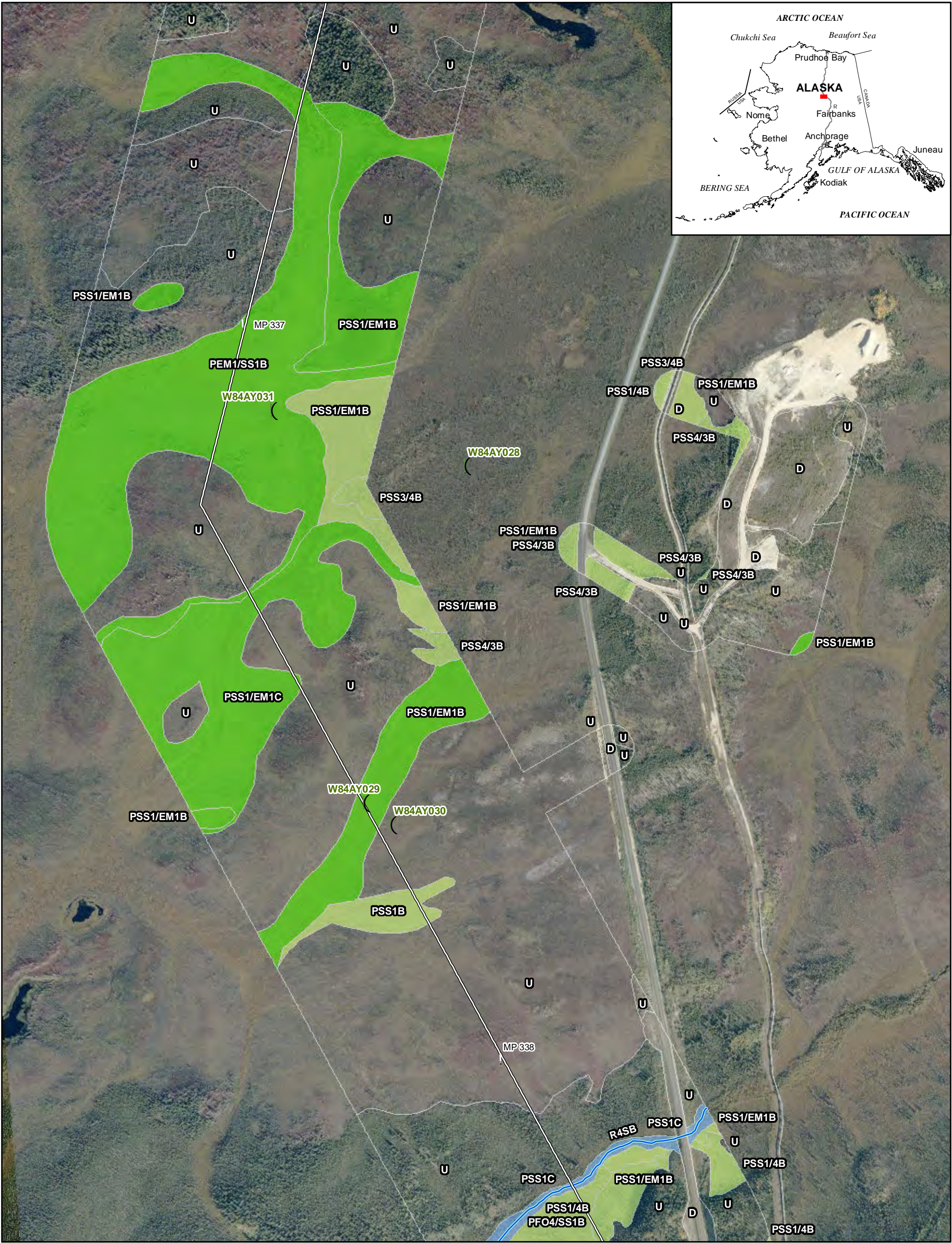
FeetMeters

ALASKA LNG

NOTES:
Produced by Alaska LNG team. The information used to create this product is based on the collected data on the date of issue; it is considered reliable only at the scale at which the data was created and the scale at which the map was published. This drawing is solely prepared for use by the contractual Alaska LNG team partners and the Alaska LNG team assumes no liability to any other party for any representations contained in these drawings. This map must be printed/viewed at full scale (100%) in order for the scale to remain correct.

DRAWN ICS		ALASKA LNG 2015 WETLAND MAPPING				
CHECK		PROJECTION	DATUM	CONTRACTOR NAME	MAP NUMBER	REV.
DESIGN TCS		AK 4	NAD83	AECOM ALASKA	Page 402 of 755	A
APPR.		SCALE	DATE	PROJECT NUMBER	ORIG. PAGE SIZE	
		1:7,200	23 Nov 2015	26221392	11 X 17	

I:\26221\63 SCLNG Studies\10 - Geospatial\10.06 - MXD\2015 Reporting\2015 Wetlands Mapbook.mxd



Flat

Depressional

Slope

Estuarine Fringe

Lacustrine Fringe

Riverine

N/A

Mapped Streams

Wetland

Vegetation

Observation

2015 Field Data

Pre-FEED Rev B with Mile Post

0

250

500

750

1,000

0

100

200

300

Feet

Meters

ALASKA LNG

2015 WETLAND MAPPING

AK 4

NAD83

AECOM ALASKA

Page 403 of 755

A

1:7,200

23 Nov 2015

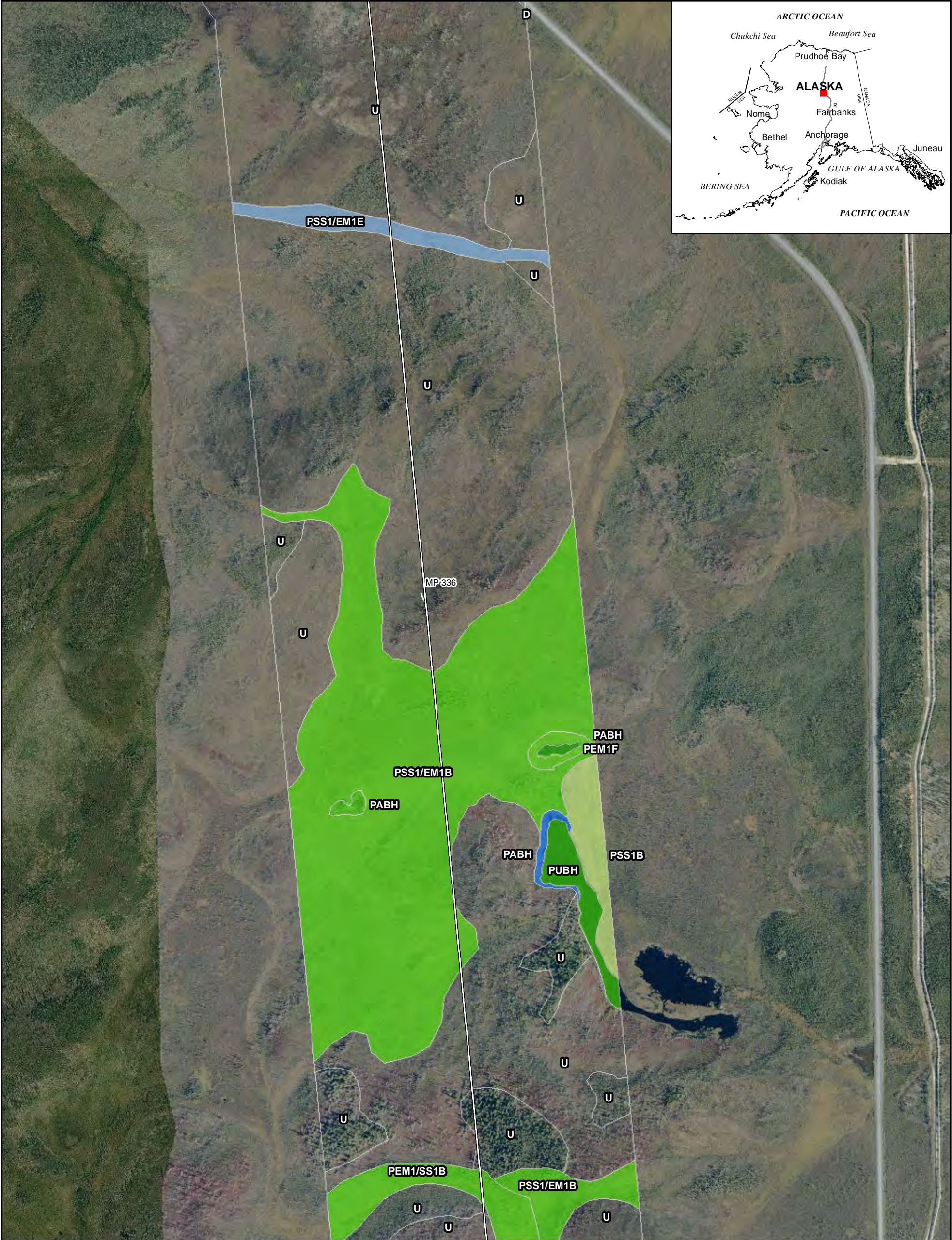
26221392

11 X 17

NOTES:

Produced by Alaska LNG team. The information used to create this product is based on the collected data on the date of issue; it is considered reliable only at the scale at which the data was created and the scale at which the map was published. This drawing is solely prepared for use by the contractual Alaska LNG team partners and the Alaska LNG team assumes no liability to any other party for any representations contained in these drawings. This map must be printed/viewed at full scale (100%) in order for the scale to remain correct.

I:\26221\63 SCL\NG Studies\10 - Geospatial\10.06 - MXD\2015 Reporting\2015 Wetlands Mapbook.mxd



Flat

Depressional

Slope

Estuarine Fringe

Lacustrine Fringe

Riverine

N/A

Mapped Streams

Wetland

Vegetation

Observation

2015 Field Data

Pre-FEED Rev B with Mile Post

0

250

500

750

1,000

0

100

200

300

Feet

Meters

ALASKA LNG

NOTES:

Produced by Alaska LNG team. The information used to create this product is based on the collected data on the date of issue; it is considered reliable only at the scale at which the data was created and the scale at which the map was published. This drawing is solely prepared for use by the contractual Alaska LNG team partners and the Alaska LNG team assumes no liability to any other party for any representations contained in these drawings. This map must be printed/viewed at full scale (100%) in order for the scale to remain correct.

DRAWN

ICS

CHECK

DESIGN

TCS

APPR.

PROJECTION

AK 4

DATUM

NAD83

CONTRACTOR NAME

AECOM ALASKA

MAP NUMBER

Page 404 of 755

REV.

A

SCALE

1:7,200

DATE

23 Nov 2015

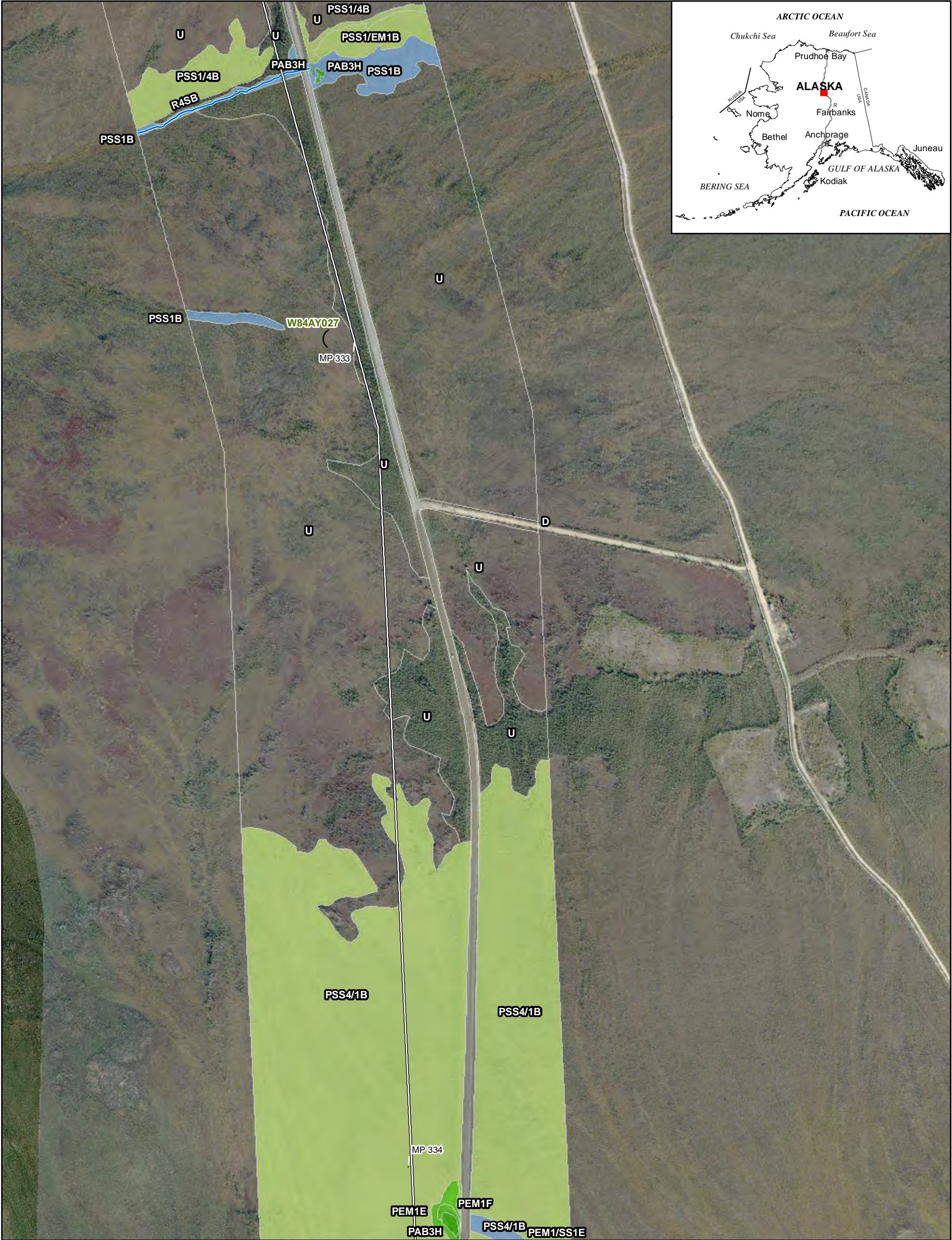
PROJECT NUMBER

26221392

ORIG. PAGE SIZE

11 X 17

I:\26221\63 SCLNG Studies\10 - Geospatial\10.06 - MXD\2015 Reporting\2015 Wetlands Mapbook.mxd



LEGEND

HGM Class

Flat

Depressional

Slope

Estuarine Fringe

Lacustrine Fringe

Riverine

N/A

Mapped Streams

2015 Field Data

Wetland

Vegetation

Observation

Pre-FEED Rev B with Mile Post

02507501,000

0100200300

Feet

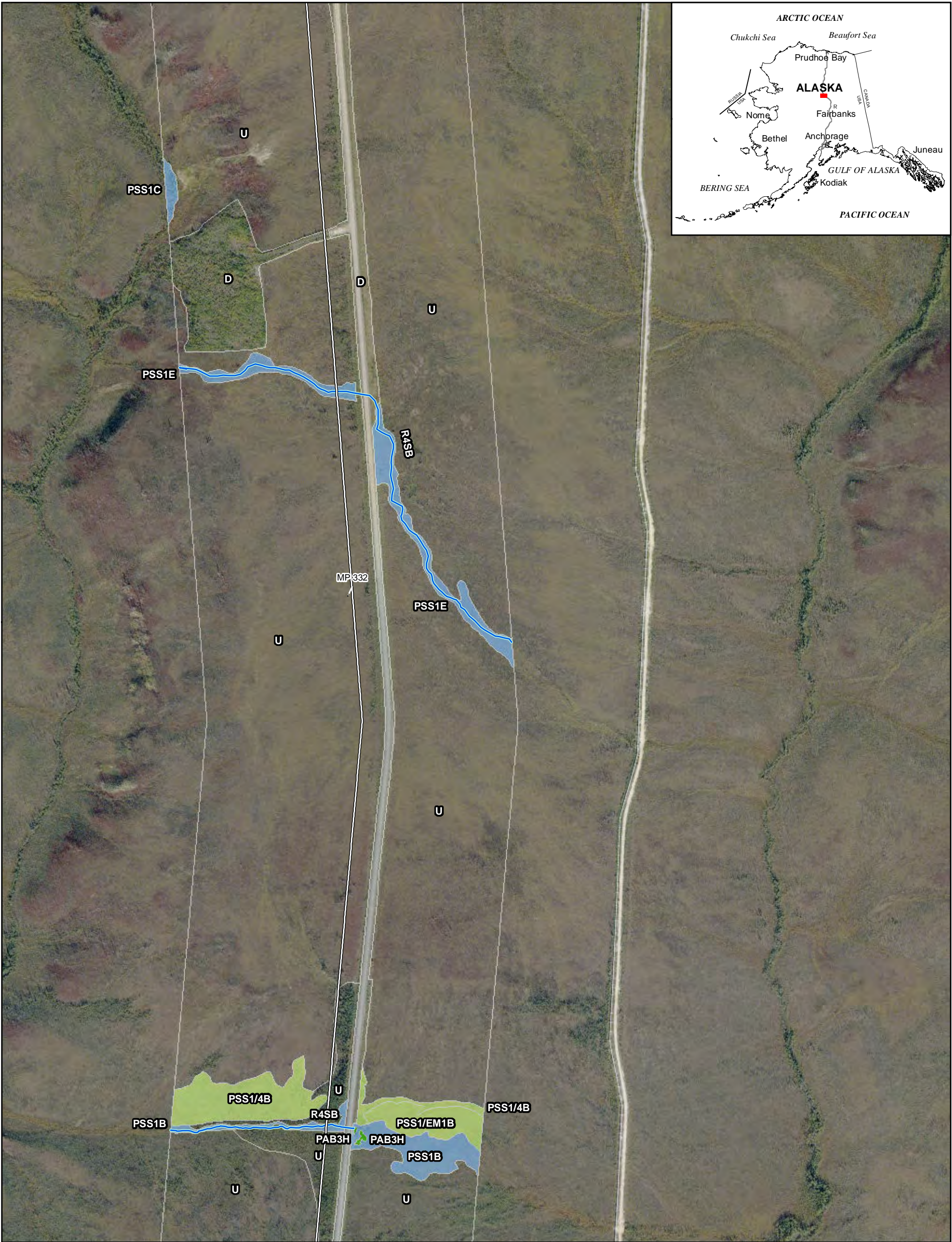
Meters

±

ALASKA LNG

NOTES:
Produced by Alaska LNG team. The information used to create this product is based on the collected data on the date of issue; it is considered reliable only at the scale at which the data was created and the scale at which the map was published. This drawing is solely prepared for use by the contractual Alaska LNG team partners and the Alaska LNG team assumes no liability to any other party for any representations contained in these drawings. This map must be printed/viewed at full scale (100%) in order for the scale to remain correct.

DRAWN ICS		ALASKA LNG 2015 WETLAND MAPPING				
CHECK		PROJECTION	DATUM	CONTRACTOR NAME	MAP NUMBER	REV.
DESIGN TCS		AK 4	NAD83	AECOM ALASKA	Page 406 of 755	A
APPR.		SCALE	DATE	PROJECT NUMBER	ORIG. PAGE SIZE	
		1:7,200	23 Nov 2015	26221392	11 X 17	



LEGEND

HGM Class

- Flat
- Depressional
- Slope
- Estuarine Fringe

- Lacustrine Fringe
- Riverine
- N/A
- Mapped Streams

2015 Field Data

- Wetland
- Vegetation
- Observation

- Pre-FEED Rev B with Mile Post

02505007501,000

0100200300

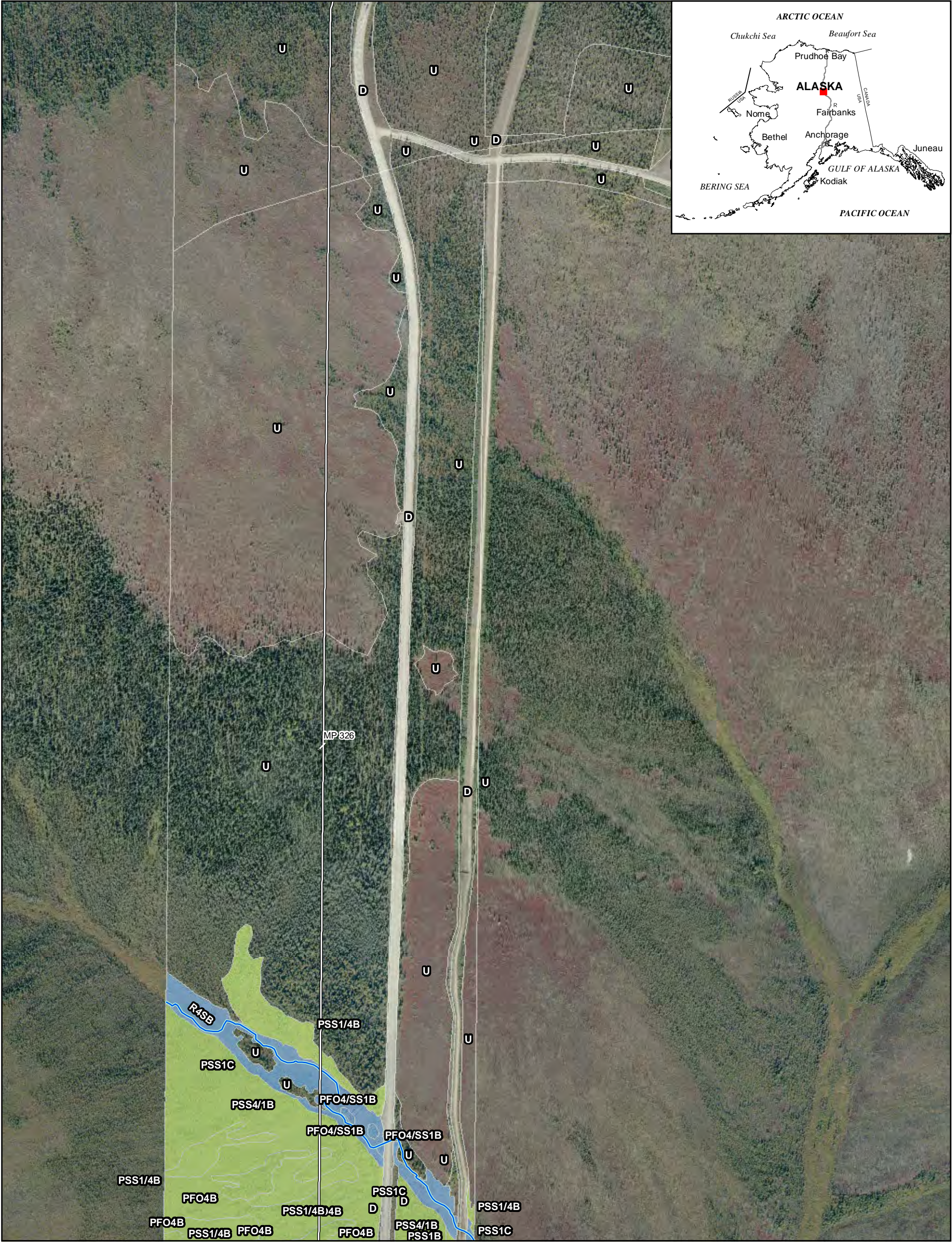
Feet

Meters

ALASKA LNG

NOTES:
Produced by Alaska LNG team. The information used to create this product is based on the collected data on the date of issue; it is considered reliable only at the scale at which the data was created and the scale at which the map was published. This drawing is solely prepared for use by the contractual Alaska LNG team partners and the Alaska LNG team assumes no liability to any other party for any representations contained in these drawings. This map must be printed/viewed at full scale (100%) in order for the scale to remain correct.

DRAWN ICS		ALASKA LNG 2015 WETLAND MAPPING				
CHECK		PROJECTION	DATUM	CONTRACTOR NAME	MAP NUMBER	REV.
DESIGN TCS		AK 4	NAD83	AECOM ALASKA	Page 407 of 755	A
APPR.		SCALE	DATE	PROJECT NUMBER	ORIG. PAGE SIZE	
		1:7,200	23 Nov 2015	26221392	11 X 17	



LEGEND

HGM Class

Flat

Depressional

Slope

Estuarine Fringe

Lacustrine Fringe

Riverine

N/A

Mapped Streams

2015 Field Data

Wetland

Vegetation

Observation

Pre-FEED Rev B with Mile Post

02505007501,000

0100200300

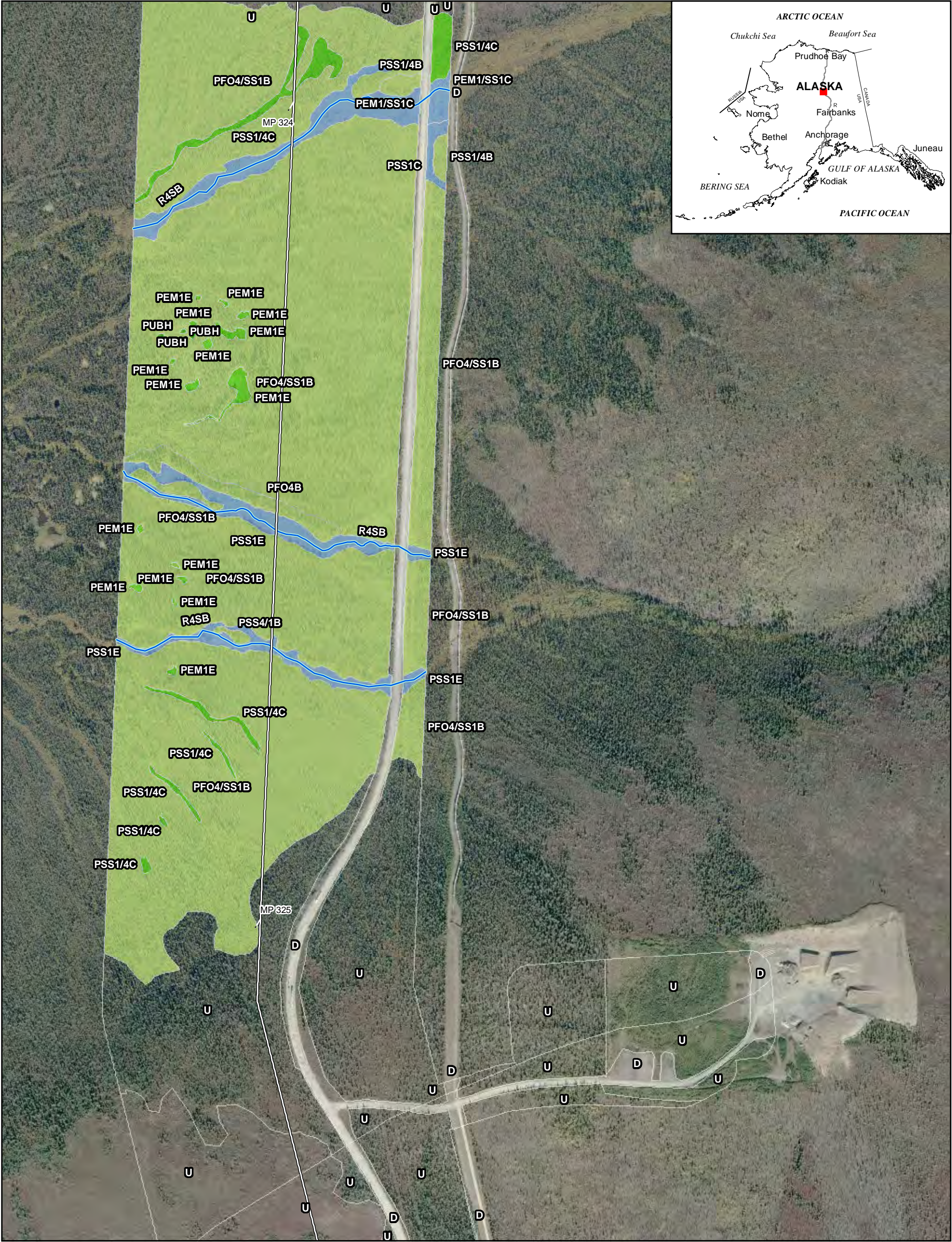
Feet

Meters

IX

ALASKA LNG				ALASKA LNG 2015 WETLAND MAPPING						
<div>NOTES: Produced by Alaska LNG team. The information used to create this product is based on the collected data on the date of issue; it is considered reliable only at the scale at which the data was created and the scale at which the map was published. This drawing is solely prepared for use by the contractual Alaska LNG team partners and the Alaska LNG team assumes no liability to any other party for any representations contained in these drawings. This map must be printed/viewed at full scale (100%) in order for the scale to remain correct.</div>				<div>DRAWN</div> <div>ICS</div>	PROJECTION					
				<div>CHECK</div>	DATUM					
				<div>DESIGN</div> <div>TCS</div>	CONTRACTOR NAME					
				<div>APPR.</div>	MAP NUMBER					
AK 4				AECOM ALASKA						
NAD83				Page 412 of 755						
SCALE				REV.						
1:7,200				A						
DATE				PROJECT NUMBER						
23 Nov 2015				26221392						
ORIG. PAGE SIZE				11 X 17						

I:\26221\63 SCL\NG Studies\10 - Geospatial\10.06 - MXD\2015 Reporting\2015 Wetlands Mapbook.mxd



LEGEND

HGM Class

Flat

Depressional

Slope

Estuarine Fringe

Lacustrine Fringe

Riverine

N/A

Mapped Streams

2015 Field Data

Wetland

Vegetation

Observation

Pre-FEED Rev B with Mile Post

02505007501,000

0100200300

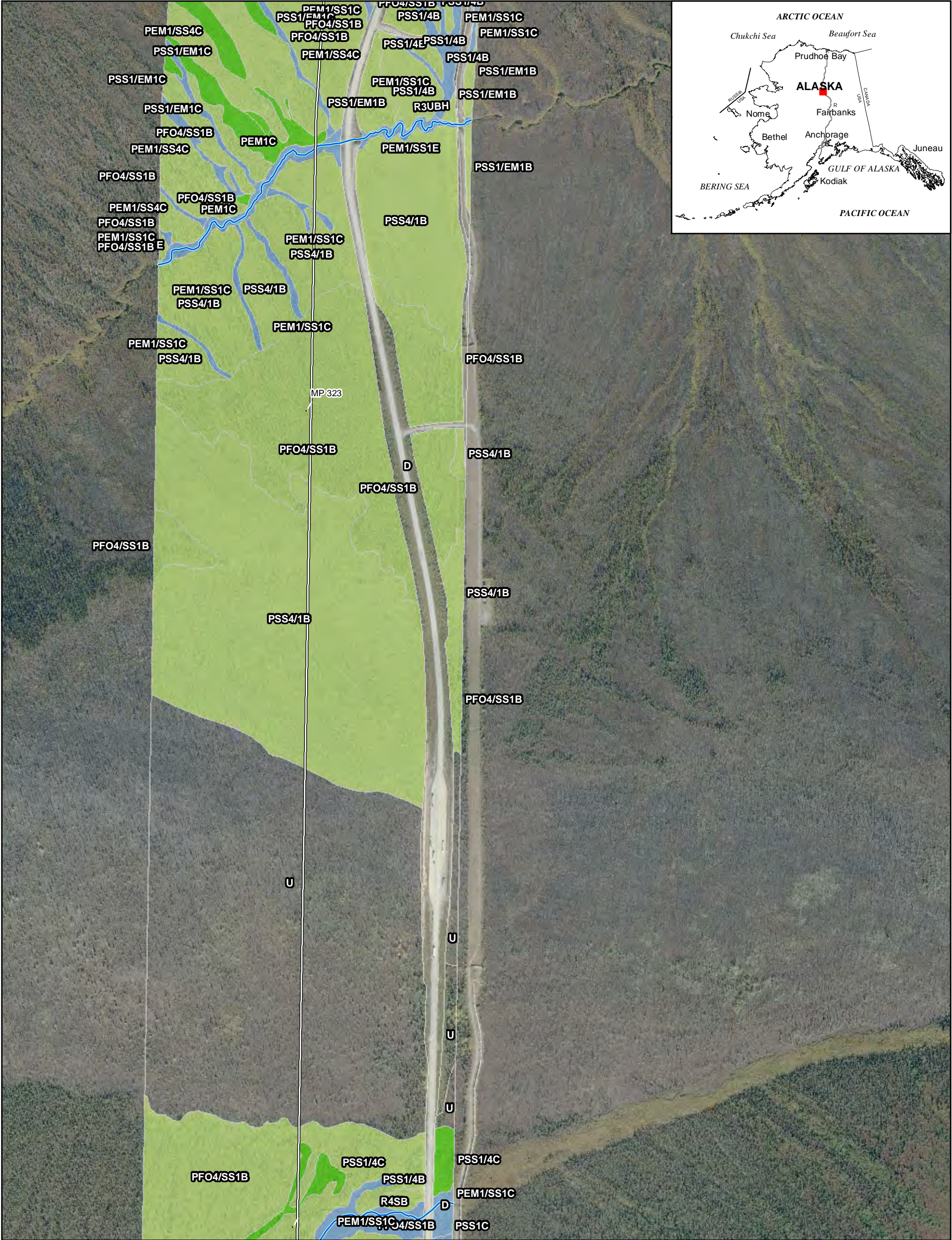
Feet

Meters

+

ALASKA LNG				ALASKA LNG 2015 WETLAND MAPPING						
<div>NOTES: Produced by Alaska LNG team. The information used to create this product is based on the collected data on the date of issue; it is considered reliable only at the scale at which the data was created and the scale at which the map was published. This drawing is solely prepared for use by the contractual Alaska LNG team partners and the Alaska LNG team assumes no liability to any other party for any representations contained in these drawings. This map must be printed/viewed at full scale (100%) in order for the scale to remain correct.</div>				<div>DRAWN</div> ICS	PROJECTION					
				<div>CHECK</div>	DATUM					
				<div>DESIGN</div> TCS	CONTRACTOR NAME					
				<div>APPR.</div>	MAP NUMBER					
AK 4				AECOM ALASKA						
NAD83				Page 413 of 755						
SCALE				REV.						
1:7,200				A						
DATE				PROJECT NUMBER						
23 Nov 2015				26221392						
ORIG. PAGE SIZE				11 X 17						

I:\26221\63 SCLNG Studies\10 - Geospatial\10.06 - MXD\2015 Reporting\2015 Wetlands Mapbook.mxd



LEGEND

HGM Class

- Flat
- Depressional
- Slope
- Estuarine Fringe

- Lacustrine Fringe
- Riverine
- N/A
- Mapped Streams

2015 Field Data

- Wetland
- Vegetation
- Observation

- Pre-FEED Rev B with Mile Post

02505007501,000

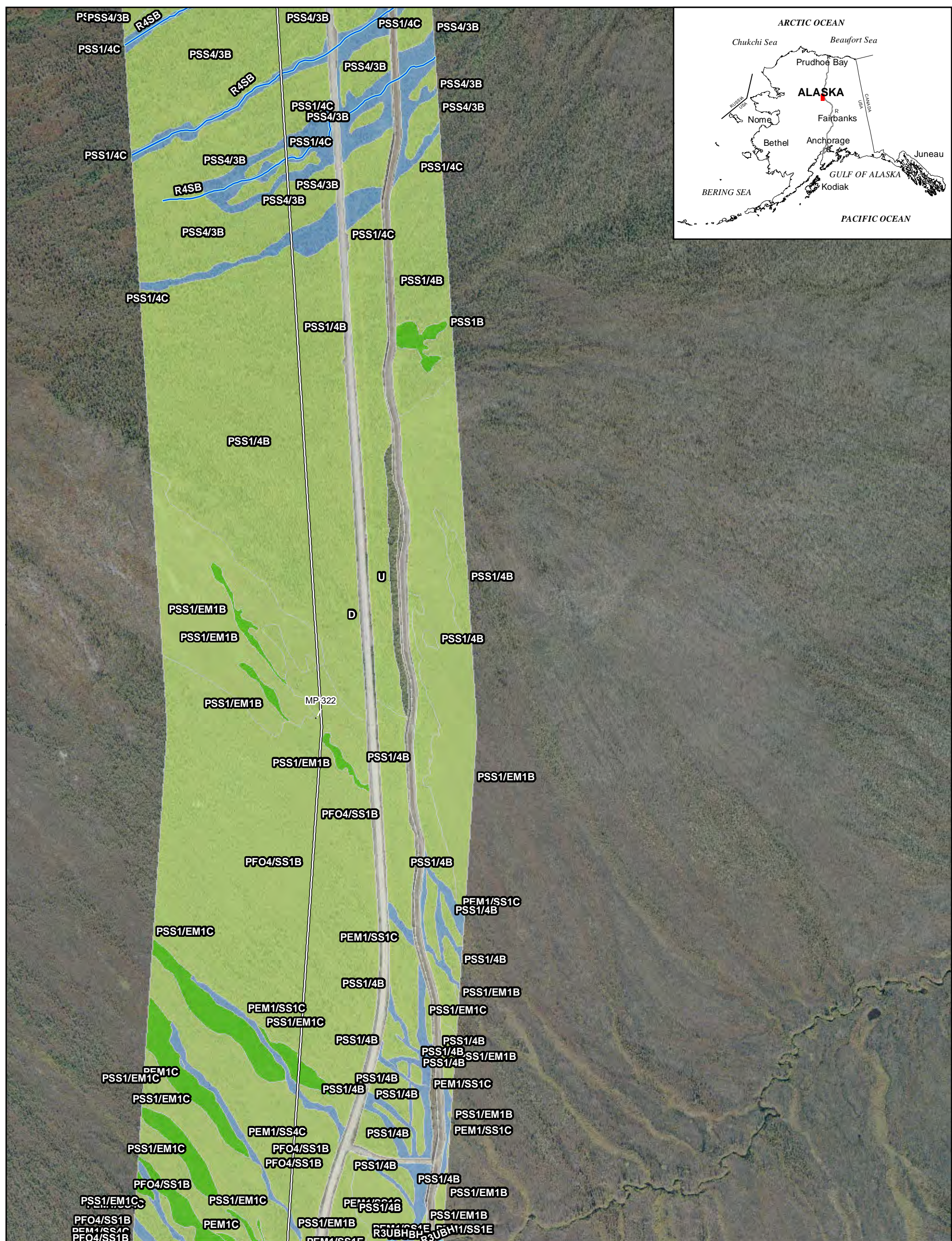
0100200300

Feet

Meters

ALASKA LNG				ALASKA LNG 2015 WETLAND MAPPING						
<p>NOTES:</p> <p>Produced by Alaska LNG team. The information used to create this product is based on the collected data on the date of issue; it is considered reliable only at the scale at which the data was created and the scale at which the map was published. This drawing is solely prepared for use by the contractual Alaska LNG team partners and the Alaska LNG team assumes no liability to any other party for any representations contained in these drawings. This map must be printed/viewed at full scale (100%) in order for the scale to remain correct.</p>				DRAWN ICS	PROJECTION AK 4	DATUM NAD83	CONTRACTOR NAME AECOM ALASKA		MAP NUMBER Page 414 of 755	REV. A
				CHECK	SCALE 1:7,200	DATE 23 Nov 2015	PROJECT NUMBER 26221392	ORIG.PAGE SIZE 11 X 17		
				DESIGN TCS						
				APPR.						

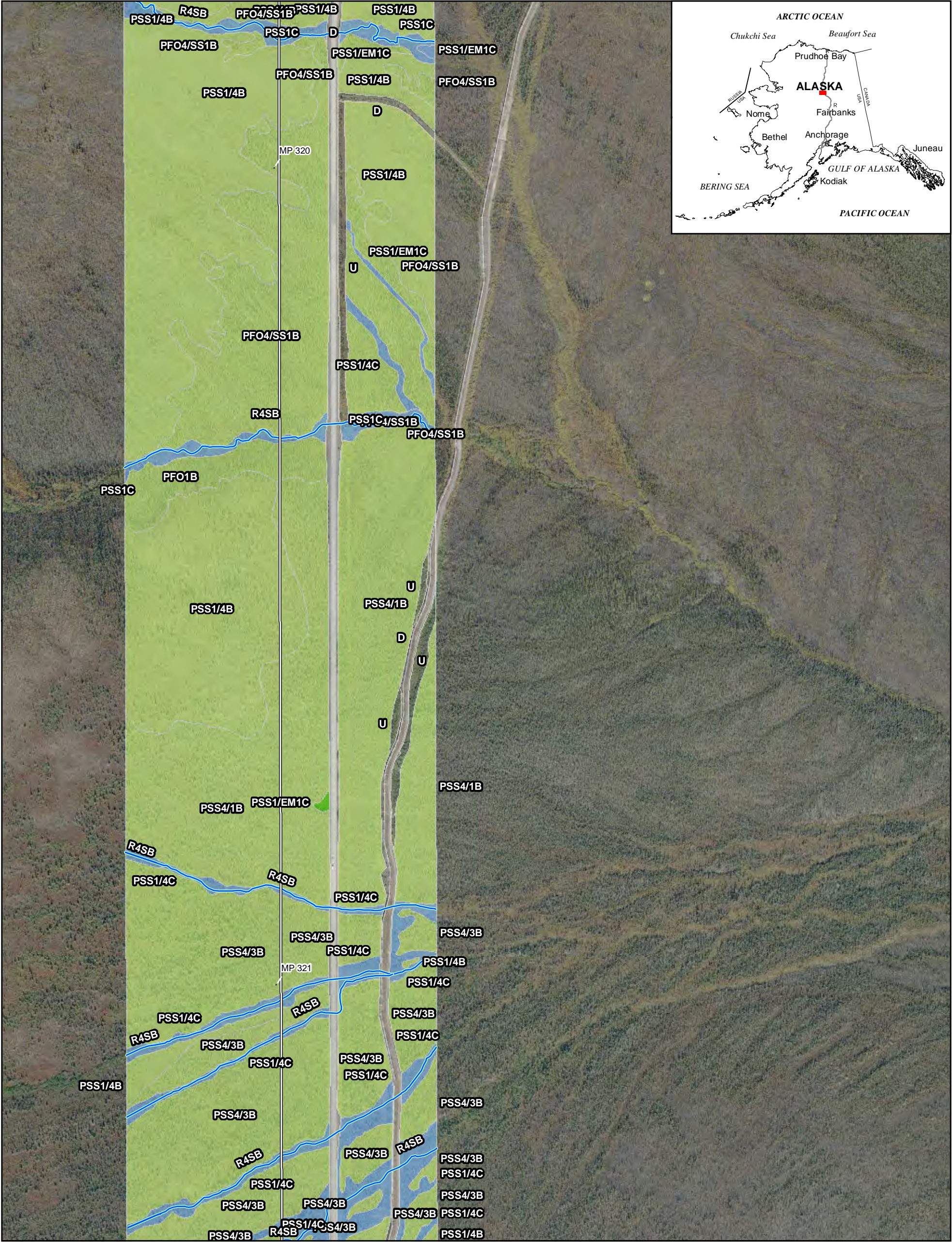
I:\26221\63 SCL\NG Studies\10 - MXD\2015 Reporting\2015 Wetlands Mapbook.mxd



LEGEND

ALASKA LNG

NOTES:
Produced by Alaska LNG team. The information used to create this product is based on the collected data on the date of issue; it is considered reliable only at the scale at which the data was created and the scale at which the map was published. This drawing is solely prepared for use by the contractual Alaska LNG team partners and the Alaska LNG team assumes no liability to any other party for any representations contained in these drawings. This map must be printed/viewed at full scale (100%) in order for the scale to remain correct.



LEGEND

HGM Class

Flat

Depressional

Slope

Estuarine Fringe

Lacustrine Fringe

Riverine

N/A

Mapped Streams

2015 Field Data

Wetland

Vegetation

Observation

Pre-FEED Rev B with Mile Post

02505007501,000

0100200300

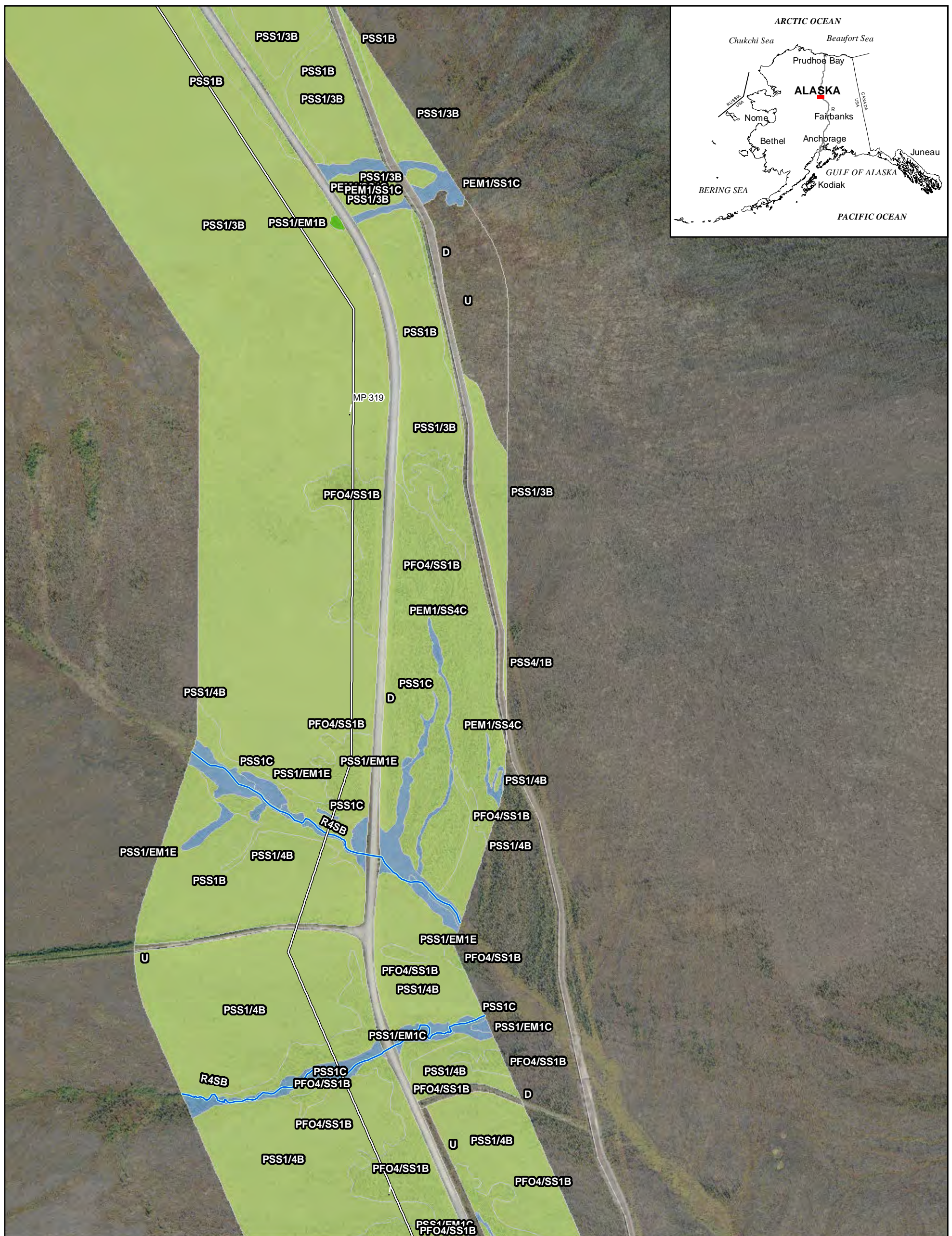
Feet

Meters

+

ALASKA LNG				ALASKA LNG 2015 WETLAND MAPPING						
<div>NOTES: Produced by Alaska LNG team. The information used to create this product is based on the collected data on the date of issue; it is considered reliable only at the scale at which the data was created and the scale at which the map was published. This drawing is solely prepared for use by the contractual Alaska LNG team partners and the Alaska LNG team assumes no liability to any other party for any representations contained in these drawings. This map must be printed/viewed at full scale (100%) in order for the scale to remain correct.</div>				<div>DRAWN ICS</div>	PROJECTION					
				<div>CHECK</div>	DATUM					
				<div>DESIGN TCS</div>	CONTRACTOR NAME					
				<div>APPR.</div>	MAP NUMBER					
AK 4				AECOM ALASKA						
1:7,200				Page 416 of 755						
23 Nov 2015				REV. A						
26221392				11 X 17						

I:\26221\63 SCL\NG Studies\10 - Geospatial\10.06 - MXD\2015 Reporting\2015 Wetlands Mapbook.mxd



LEGEND