APPENDIX A AERIAL IMAGERY AND USGS MAPPING OF PRELIMINARY FACILITY LOCATIONS

The following maps are included within this appendix (provided under separate cover).

A1 Preliminary Facility Locations, Mainline Rev C2 Route, Topographical Mapping

A1 Preliminary Facility Locations, Point Thomson Rev C Route, Topographical Mapping

A2 Preliminary Facility Locations, Mainline Rev C2 Route, Aerial Mapping

A2 Preliminary Facility Locations, Point Thomson Rev C Route, Aerial Mapping

A3 Preliminary Facility Locations, Mainline Rev C2 Route, Off ROW Facilities and Access Roads, Topographical Mapping

A3 Preliminary Facility Locations, Point Thomson Rev C Route, Off ROW Facilities and Access Roads, Topographical Mapping

A4 Preliminary Facility Locations, Mainline Rev C2 Route, Off ROW Facilities and Access Roads, Aerial Mapping

A4 Preliminary Facility Locations, Point Thomson Rev C Route, Off ROW Facilities and Access Roads, Aerial Mapping

Part 1 of 10 of Appendix A of Resource Report No. 1

Alaska LNG Project

Preliminary Facility Locations
Mainline Rev C2 Route

Resource Report 1, Appendix A1
Topographical Mapping

ALASKA LNG PROJECT *Preliminary Facility Locations* *Mainline Rev C2 Route*	
BOROUGH: -	**DRAWN BY:** AGDC
STATE: ALASKA	**CHECKED BY:**

REV. NO.:	REVISION	DATE
A	ISSUED FOR REVIEW	2017-03-09

PRELIMINARY

1:10,000,000 — 0 100 200 Miles

DISCLAIMER

The information contained herein is for informational or planning purposes only, It does not nor should it be deemed to be an offer, request or proposals for rights or occupation of any kind. The Alaska LNG Project Participants and their respective officers, employees and agents, make no warranty, implied or otherwise, nor accept any liability, as to the accuracy or completeness of the information contained in these documents, drawings or electronic files. Do not remove or delete this note from document, drawing or electronic file.

DATE: 2017-03-09 | **PROJECTION:** NAD 1983 NSRS2007 STATEPLANE ALASKA 4 FIPS 5004 | **DWG:** RR1_APPENDIX_A1_MAINLINE_TOPO_REV_C2_CL_COVER | **SHEET:** COVER PAGE

PRELIMINARY FACILITY LOCATIONS - MAINLINE REV C2 ROUTE

ALASKA LNG

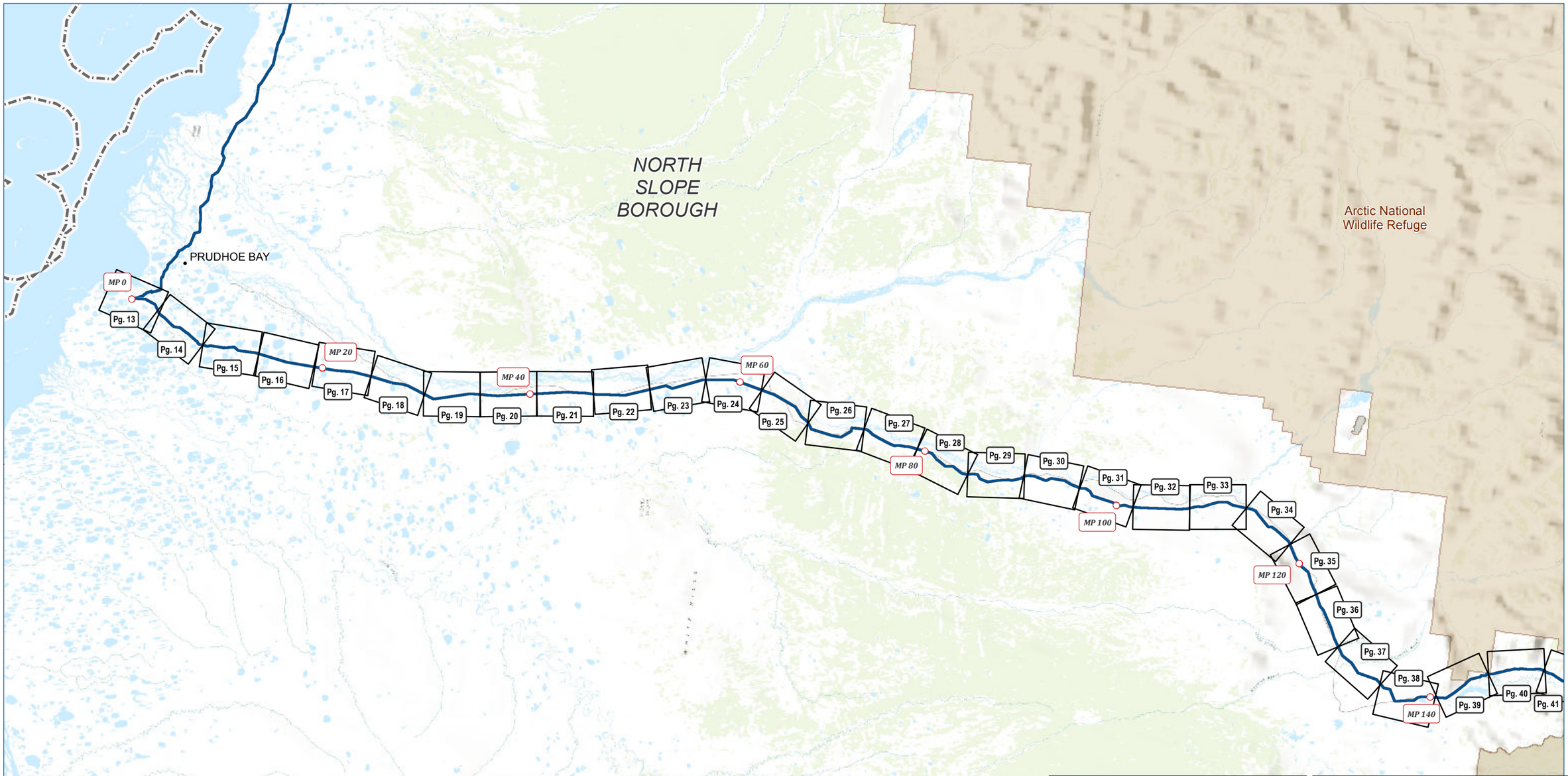

ALASKA LNG PROJECT
Preliminary Facility Locations
Mainline Rev C2 Route

BOROUGH:	-	**DRAWN BY:**	AGDC
STATE:	ALASKA	**CHECKED BY:**	

REV. NO.:	REVISION	DATE
A	ISSUED FOR REVIEW	2017-03-09

PRELIMINARY

1:595,900 — 0 5 10 Miles

DISCLAIMER

The information contained herein is for informational or planning purposes only, It does not nor should it be deemed to be an offer, request or proposals for rights or occupation of any kind. The Alaska LNG Project Participants and their respective officers, employees and agents, make no warranty, implied or otherwise, nor accept any liability, as to the accuracy or completeness of the information contained in these documents, drawings or electronic files. Do not remove or delete this note from document, drawing or electronic file.

DATE: 2017-03-09 | **PROJECTION:** NAD83 NSRS2007 STATEPLANE ALASKA 4 FIPS 5004 | **DWG:** RR1_APPENDIX_A_1_2_MAINLINE_REV_C2_CL_INDEX | **SHEET:** ML-INDEX

Alaska LNG Project

X:\AKLNG\Resource Reports\RR01\Appendix A\INDEX\RR1_APPENDIX_A_1_2_MAINLINE_REV_C2_CL_INDEX.mxd

PRELIMINARY FACILITY LOCATIONS - MAINLINE REV C2 ROUTE

ALASKA LNG

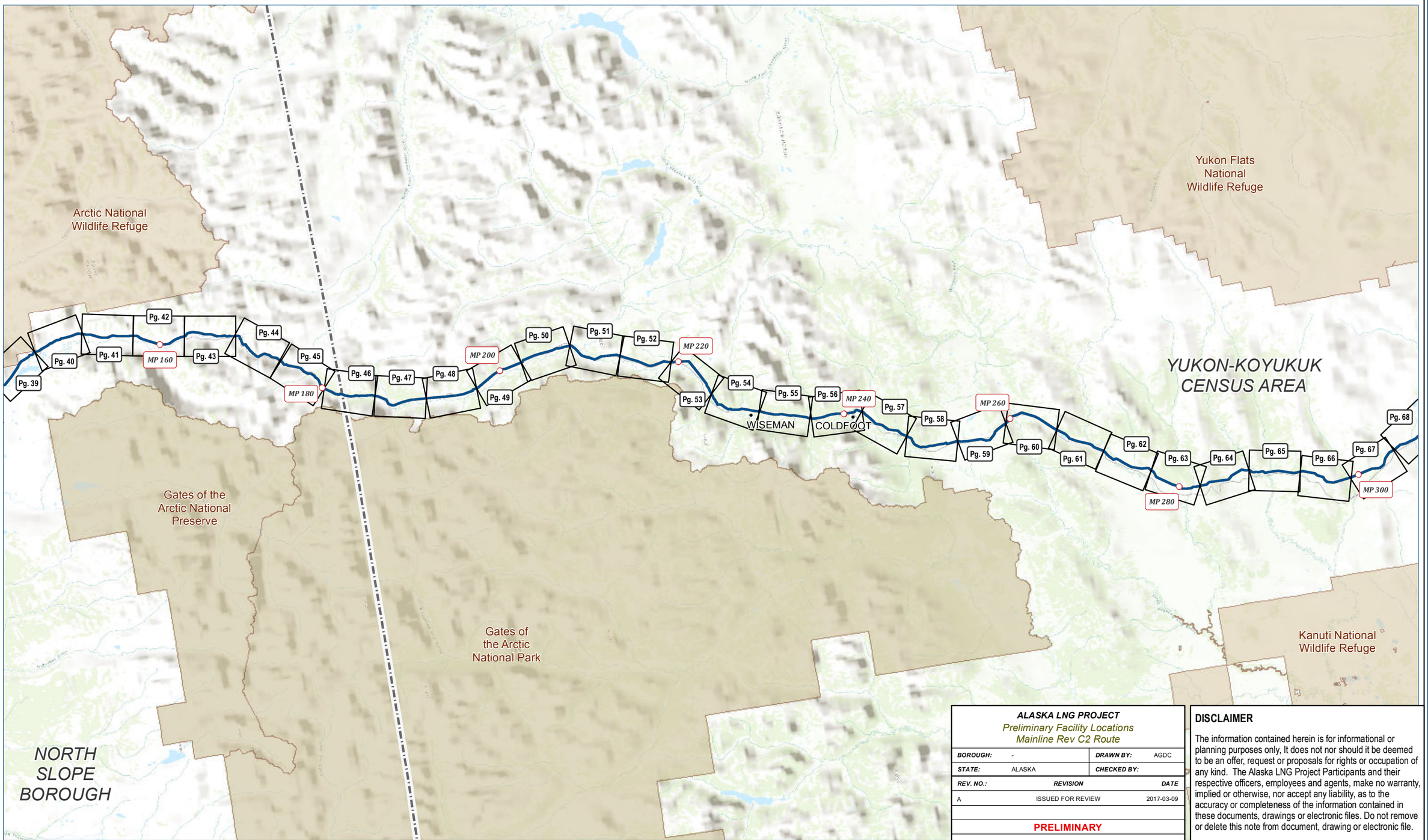

ALASKA LNG PROJECT
Preliminary Facility Locations
Mainline Rev C2 Route

BOROUGH:	-	**DRAWN BY:**	AGDC
STATE:	ALASKA	**CHECKED BY:**	

REV. NO.:	REVISION	DATE
A	ISSUED FOR REVIEW	2017-03-09

PRELIMINARY

1:595,900 — 0 5 10 Miles

DISCLAIMER

The information contained herein is for informational or planning purposes only, It does not nor should it be deemed to be an offer, request or proposals for rights or occupation of any kind. The Alaska LNG Project Participants and their respective officers, employees and agents, make no warranty, implied or otherwise, nor accept any liability, as to the accuracy or completeness of the information contained in these documents, drawings or electronic files. Do not remove or delete this note from document, drawing or electronic file.

DATE: 2017-03-09 | **PROJECTION:** NAD83 NSRS2007 STATEPLANE ALASKA 4 FIPS 5004 | **DWG:** RR1_APPENDIX_A_1_2_MAINLINE_REV_C2_CL_INDEX | **SHEET:** ML-INDEX

Alaska LNG Project

X:\AKLNG\Resource Reports\RR01\Appendix A\INDEX\RR1_APPENDIX_A_1_2_MAINLINE_REV_C2_CL_INDEX.mxd

PRELIMINARY FACILITY LOCATIONS - MAINLINE REV C2 ROUTE

ALASKA LNG

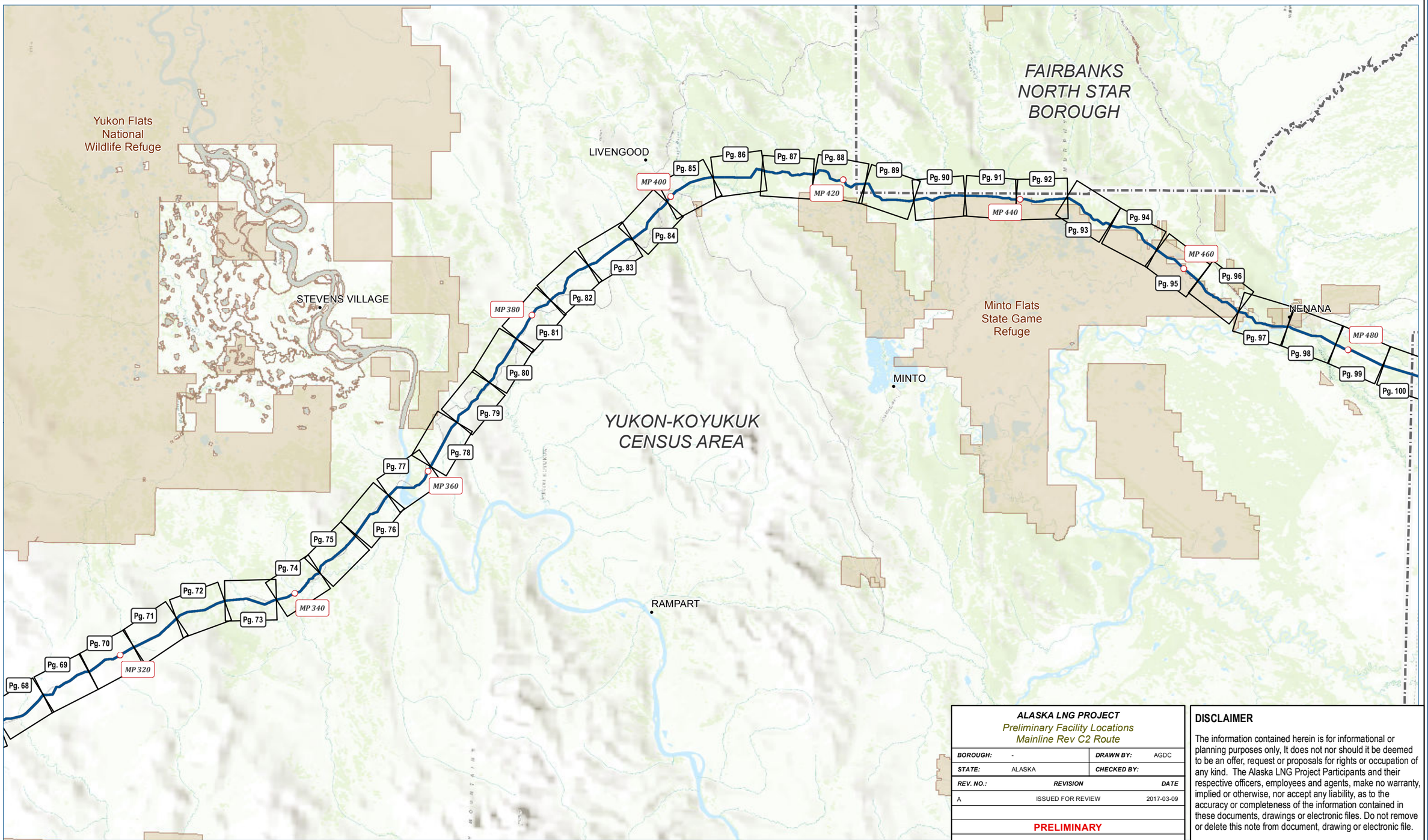

ALASKA LNG PROJECT
Preliminary Facility Locations
Mainline Rev C2 Route

BOROUGH:	-	**DRAWN BY:**	AGDC
STATE:	ALASKA	**CHECKED BY:**	

REV. NO.:	**REVISION**	**DATE**
A	ISSUED FOR REVIEW	2017-03-09

PRELIMINARY

1:595,900 — 0 5 10 Miles

DISCLAIMER

The information contained herein is for informational or planning purposes only, It does not nor should it be deemed to be an offer, request or proposals for rights or occupation of any kind. The Alaska LNG Project Participants and their respective officers, employees and agents, make no warranty, implied or otherwise, nor accept any liability, as to the accuracy or completeness of the information contained in these documents, drawings or electronic files. Do not remove or delete this note from document, drawing or electronic file.

Alaska LNG Project

DATE: 2017-03-09 | **PROJECTION:** NAD83 NSRS2007 STATEPLANE ALASKA 4 FIPS 5004 | **DWG:** RR1_APPENDIX_A_1_2_MAINLINE_REV_C2_CL_INDEX | **SHEET:** ML-INDEX

X:\AKLNG\Resource Reports\RR01\Appendix A\INDEX\RR1_APPENDIX_A_1_2_MAINLINE_REV_C2_CL_INDEX.mxd

PRELIMINARY FACILITY LOCATIONS - MAINLINE REV C2 ROUTE

ALASKA LNG

ALASKA LNG PROJECT
Preliminary Facility Locations
Mainline Rev C2 Route

BOROUGH:	-	**DRAWN BY:**	AGDC
STATE:	ALASKA	**CHECKED BY:**	

REV. NO.:	REVISION	DATE
A	ISSUED FOR REVIEW	2017-03-09

PRELIMINARY

1:595,900 — 0 5 10 Miles

DISCLAIMER

The information contained herein is for informational or planning purposes only, It does not nor should it be deemed to be an offer, request or proposals for rights or occupation of any kind. The Alaska LNG Project Participants and their respective officers, employees and agents, make no warranty, implied or otherwise, nor accept any liability, as to the accuracy or completeness of the information contained in these documents, drawings or electronic files. Do not remove or delete this note from document, drawing or electronic file.

Alaska LNG Project

DATE: 2017-03-09 | **PROJECTION:** NAD83 NSRS2007 STATEPLANE ALASKA 4 FIPS 5004 | **DWG:** RR1_APPENDIX_A_1_2_MAINLINE_REV_C2_CL_INDEX | **SHEET:** ML-INDEX

X:\AKLNG\Resource Reports\RR01\Appendix A\INDEX\RR1_APPENDIX_A_1_2_MAINLINE_REV_C2_CL_INDEX.mxd

PRELIMINARY FACILITY LOCATIONS - MAINLINE REV C2 ROUTE

ALASKA LNG

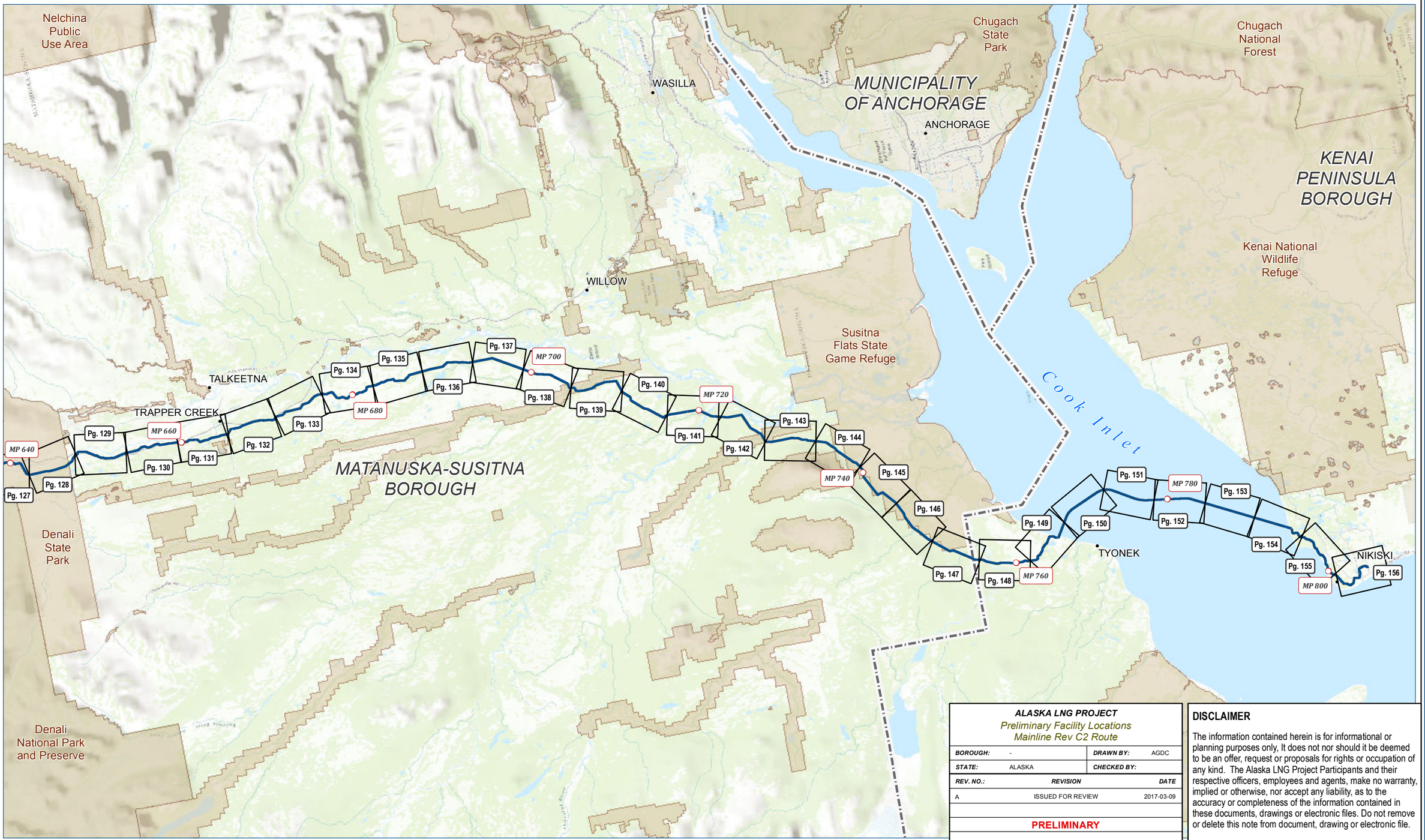

ALASKA LNG PROJECT
Preliminary Facility Locations
Mainline Rev C2 Route

BOROUGH:	-	**DRAWN BY:**	AGDC
STATE:	ALASKA	**CHECKED BY:**	

REV. NO.:	**REVISION**	**DATE**
A	ISSUED FOR REVIEW	2017-03-09

PRELIMINARY

1:595,900 — 0 5 10 Miles

DISCLAIMER

The information contained herein is for informational or planning purposes only, It does not nor should it be deemed to be an offer, request or proposals for rights or occupation of any kind. The Alaska LNG Project Participants and their respective officers, employees and agents, make no warranty, implied or otherwise, nor accept any liability, as to the accuracy or completeness of the information contained in these documents, drawings or electronic files. Do not remove or delete this note from document, drawing or electronic file.

DATE: 2017-03-09 | **PROJECTION:** NAD83 NSRS2007 STATEPLANE ALASKA 4 FIPS 5004 | **DWG:** RR1_APPENDIX_A_1_2_MAINLINE_REV_C2_CL_INDEX | **SHEET:** ML-INDEX

Alaska LNG Project

X:\AKLNG\Resource Reports\RR01\Appendix A\INDEX\RR1_APPENDIX_A_1_2_MAINLINE_REV_C2_CL_INDEX.mxd

PRELIMINARY FACILITY LOCATIONS - MAINLINE REV C2 ROUTE

ALASKA LNG

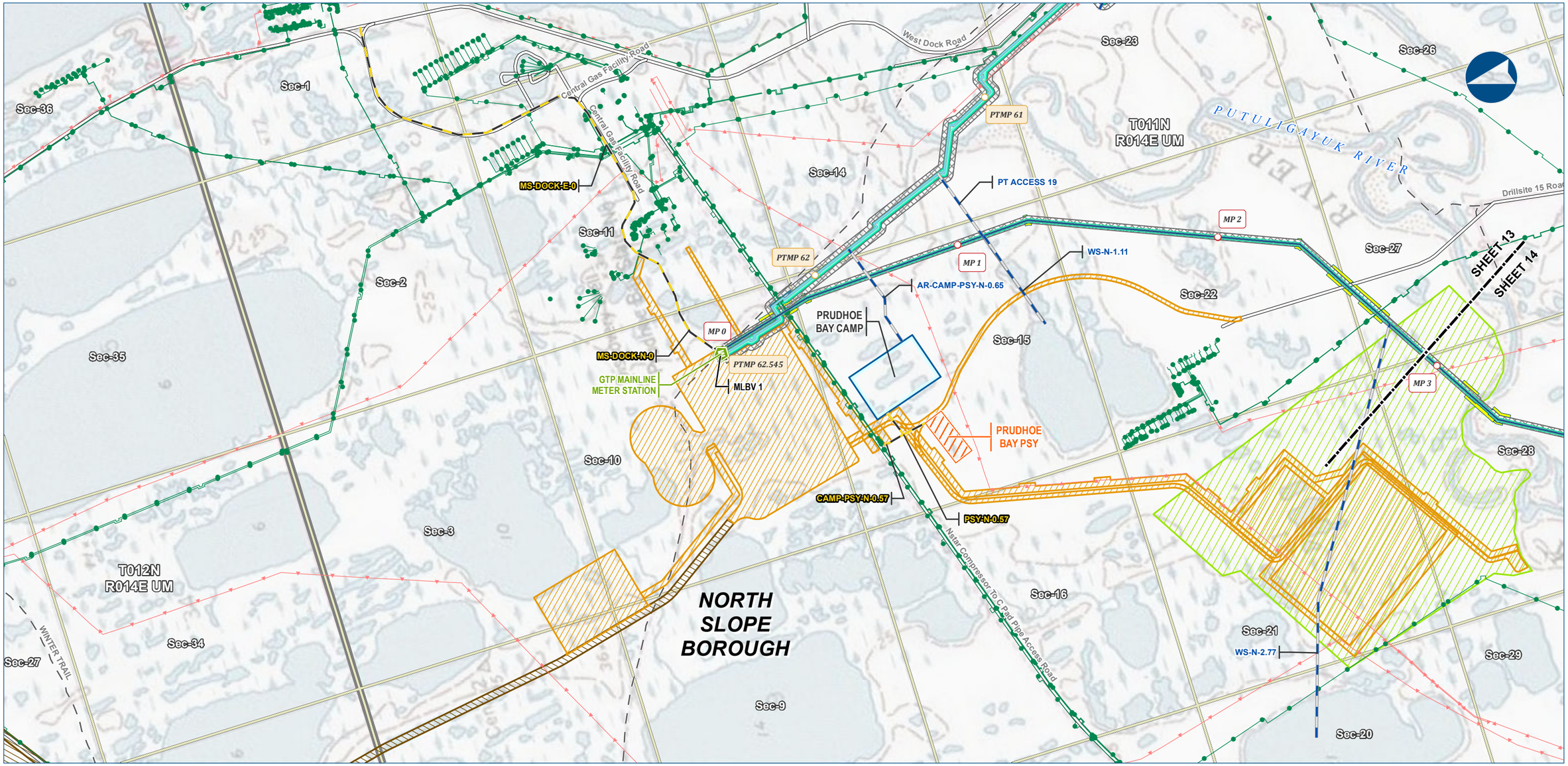

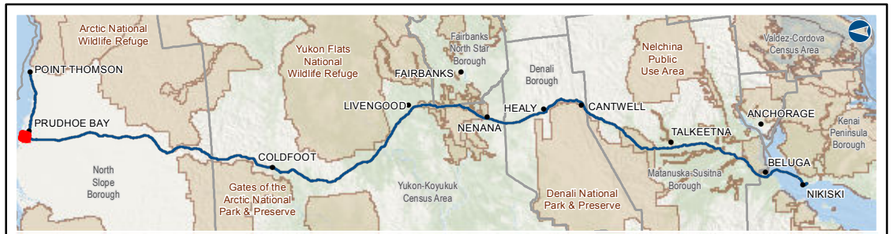

Alaska LNG Project

Legend

GTP
- GTP Footprint - Permanent
- GTP Footprint - Construction
- GTP Mine/Reservoir Study Area

PIPELINE
- Alaska LNG Rev C2 Route
- Point Thomson Transmission Line
- Access Road - Gravel
- Access Road - Ice
- Ice Pad Access Road
- Meter Station
- Mainline Blockvalve

- Permanent ROW
- Construction ROW
- ATWS
- Off ROW Camp
- Pipe Storage Yard (PSY)

EXISTING FEATURES
- Existing Roads
- Off Road Trails
- Existing Pipeline
- Overhead Powerline
- Section
- Township

ALASKA LNG PROJECT
Preliminary Facility Locations
Mainline Rev C2 Route

BOROUGH:	NORTH SLOPE	DRAWN BY:	AGDC
STATE:	ALASKA	CHECKED BY:	

REV. NO.:	REVISION	DATE
A	ISSUED FOR REVIEW	2017-03-28

PRELIMINARY

1:24,000 — 0 ¼ ½ Miles

DATE: 2017-03-28 | PROJECTION: NAD83 NSRS2007 ALASKAZONE4 FTUS 54392

DISCLAIMER

The information contained herein is for informational or planning purposes only, It does not nor should it be deemed to be an offer, request or proposals for rights or occupation of any kind. The Alaska LNG Project Participants and their respective officers, employees and agents, make no warranty, implied or otherwise, nor accept any liability, as to the accuracy or completeness of the information contained in these documents, drawings or electronic files. Do not remove or delete this note from document, drawing or electronic file.

DWG: RR1_APPENDIX_A1_MAINLINE_TOPO_REV_C2_CL | SHEET: 13

X:\AKLNG\Resource Reports\RR01\Appendix A\MAINLINE\RR1_APPENDIX_A1_MAINLINE_TOPO_REV_C2_CL.mxd

PRELIMINARY FACILITY LOCATIONS - MAINLINE REV C2 ROUTE

ALASKA LNG

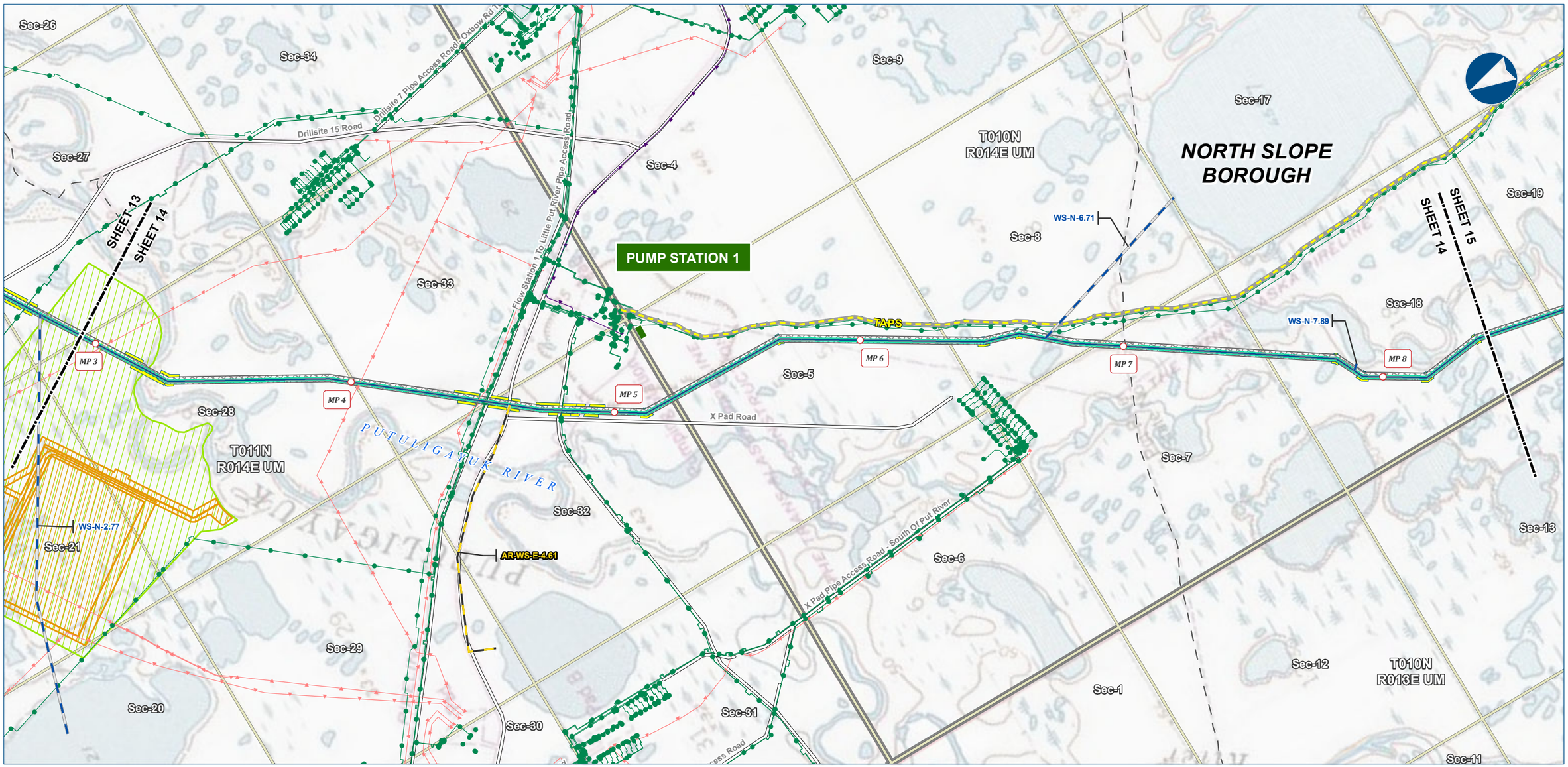

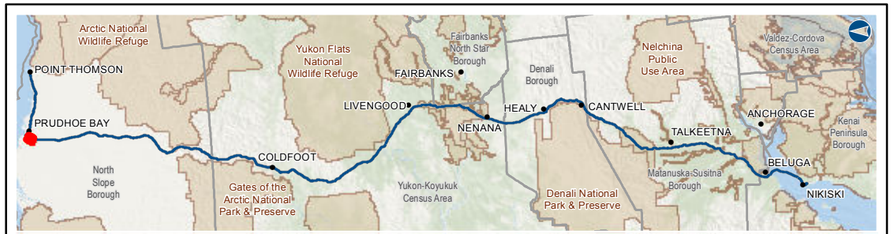

Alaska LNG Project

Legend

GTP
- GTP Footprint - Permanent
- GTP Mine/Reservoir Study Area

PIPELINE
- Alaska LNG Rev C2 Route
- Access Road - Gravel
- Access Road - Ice

- Permanent ROW
- Construction ROW
- ATWS

EXISTING FEATURES
- Existing Roads
- Off Road Trails
- TAPS
- Existing Pipeline
- Buried Cable
- Overhead Powerline
- Alaska DOT Place Names
- Section
- Township

ALASKA LNG PROJECT
Preliminary Facility Locations
Mainline Rev C2 Route

BOROUGH:	NORTH SLOPE	DRAWN BY:	AGDC
STATE:	ALASKA	CHECKED BY:	

REV. NO.:	REVISION	DATE
A	ISSUED FOR REVIEW	2017-03-10

PRELIMINARY

1:24,000 — 0 — ¼ — ½ Miles

DATE: 2017-03-10 | PROJECTION: NAD83 NSRS2007 ALASKAZONE4 FTUS 54392

DISCLAIMER

The information contained herein is for informational or planning purposes only, It does not nor should it be deemed to be an offer, request or proposals for rights or occupation of any kind. The Alaska LNG Project Participants and their respective officers, employees and agents, make no warranty, implied or otherwise, nor accept any liability, as to the accuracy or completeness of the information contained in these documents, drawings or electronic files. Do not remove or delete this note from document, drawing or electronic file.

DWG: RR1_APPENDIX_A1_MAINLINE_TOPO_REV_C2_CL | SHEET: 14

X:\AKLNG\Resource Reports\RR01\Appendix A\MAINLINE\RR1_APPENDIX_A1_MAINLINE_TOPO_REV_C2_CL.mxd

PRELIMINARY FACILITY LOCATIONS - MAINLINE REV C2 ROUTE

ALASKA LNG

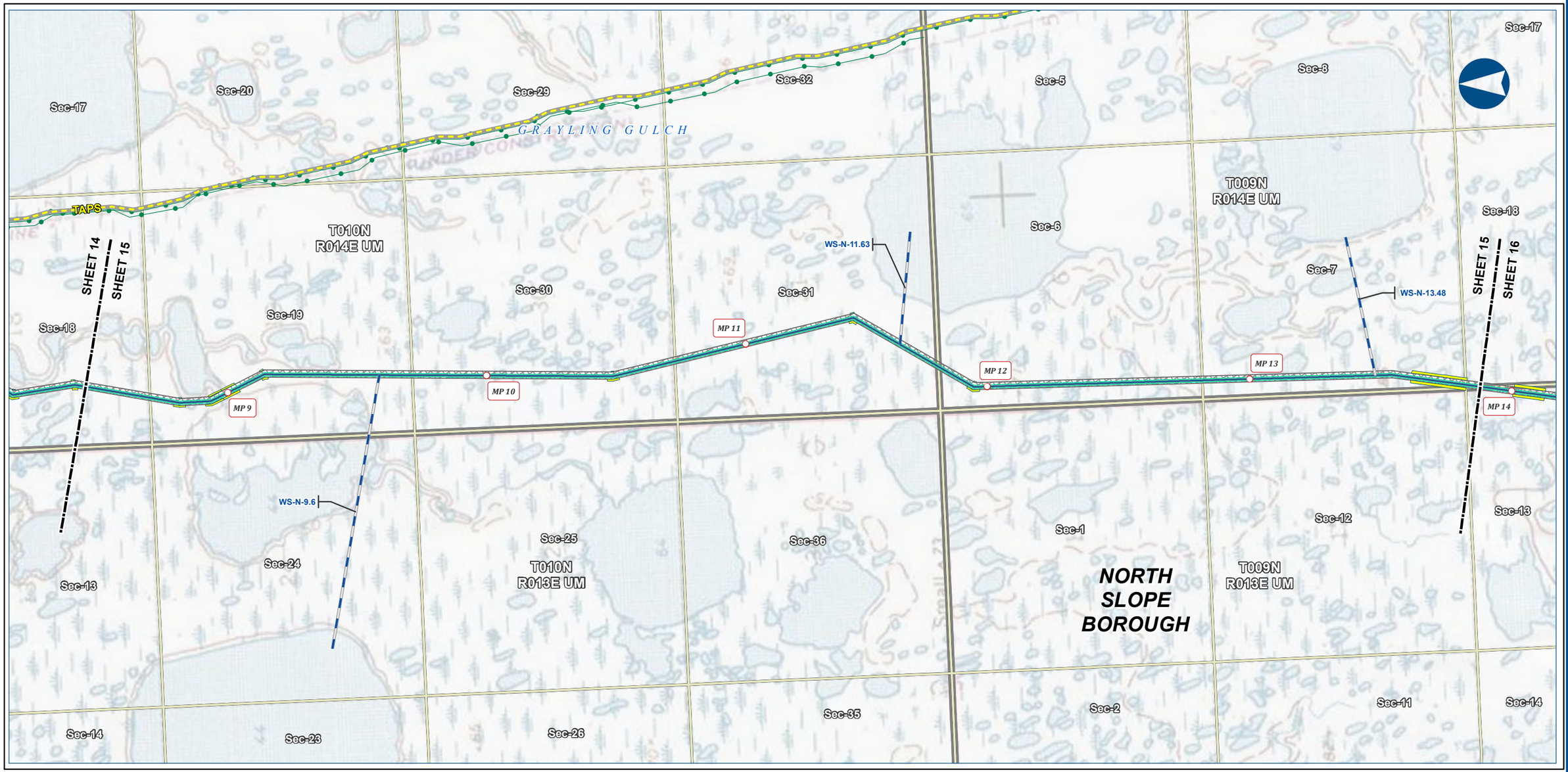

Alaska LNG Project

Legend

PIPELINE
- Alaska LNG Rev C2 Route
- Access Road - Ice

- Permanent ROW
- Construction ROW
- ATWS

EXISTING FEATURES
- Existing Roads
- TAPS
- Existing Pipeline
- Section
- Township

ALASKA LNG PROJECT
Preliminary Facility Locations
Mainline Rev C2 Route

BOROUGH:	NORTH SLOPE	DRAWN BY:	AGDC
STATE:	ALASKA	CHECKED BY:	

REV. NO.:	REVISION	DATE
A	ISSUED FOR REVIEW	2017-03-10

PRELIMINARY

1:24,000 — 0 ¼ ½ Miles

DATE: 2017-03-10 | PROJECTION: NAD83 NSRS2007 ALASKAZONE4 FTUS 54392

DISCLAIMER

The information contained herein is for informational or planning purposes only, It does not nor should it be deemed to be an offer, request or proposals for rights or occupation of any kind. The Alaska LNG Project Participants and their respective officers, employees and agents, make no warranty, implied or otherwise, nor accept any liability, as to the accuracy or completeness of the information contained in these documents, drawings or electronic files. Do not remove or delete this note from document, drawing or electronic file.

DWG: RR1_APPENDIX_A1_MAINLINE_TOPO_REV_C2_CL | SHEET: 15

X:\AKLNG\Resource Reports\RR01\Appendix A\MAINLINE\RR1_APPENDIX_A1_MAINLINE_TOPO_REV_C2_CL.mxd

PRELIMINARY FACILITY LOCATIONS - MAINLINE REV C2 ROUTE

ALASKA LNG

Alaska LNG Project

Legend

PIPELINE
- Alaska LNG Rev C2 Route
- Access Road - Gravel
- Access Road - Ice
- Permanent ROW
- Construction ROW
- ATWS

EXISTING FEATURES
- Existing Roads
- Section
- Township

ALASKA LNG PROJECT
Preliminary Facility Locations
Mainline Rev C2 Route

BOROUGH:	NORTH SLOPE	DRAWN BY:	AGDC
STATE:	ALASKA	CHECKED BY:	

REV. NO.:	REVISION	DATE
A	ISSUED FOR REVIEW	2017-03-10

PRELIMINARY

1:24,000 — 0 ¼ ½ Miles

DATE: 2017-03-10 | PROJECTION: NAD83 NSRS2007 ALASKAZONE4 FTUS 54392

DISCLAIMER

The information contained herein is for informational or planning purposes only, It does not nor should it be deemed to be an offer, request or proposals for rights or occupation of any kind. The Alaska LNG Project Participants and their respective officers, employees and agents, make no warranty, implied or otherwise, nor accept any liability, as to the accuracy or completeness of the information contained in these documents, drawings or electronic files. Do not remove or delete this note from document, drawing or electronic file.

DWG: RR1_APPENDIX_A1_MAINLINE_TOPO_REV_C2_CL | SHEET: 16

X:\AKLNG\Resource Reports\RR01\Appendix A\MAINLINE\RR1_APPENDIX_A1_MAINLINE_TOPO_REV_C2_CL.mxd

PRELIMINARY FACILITY LOCATIONS - MAINLINE REV C2 ROUTE

ALASKA LNG

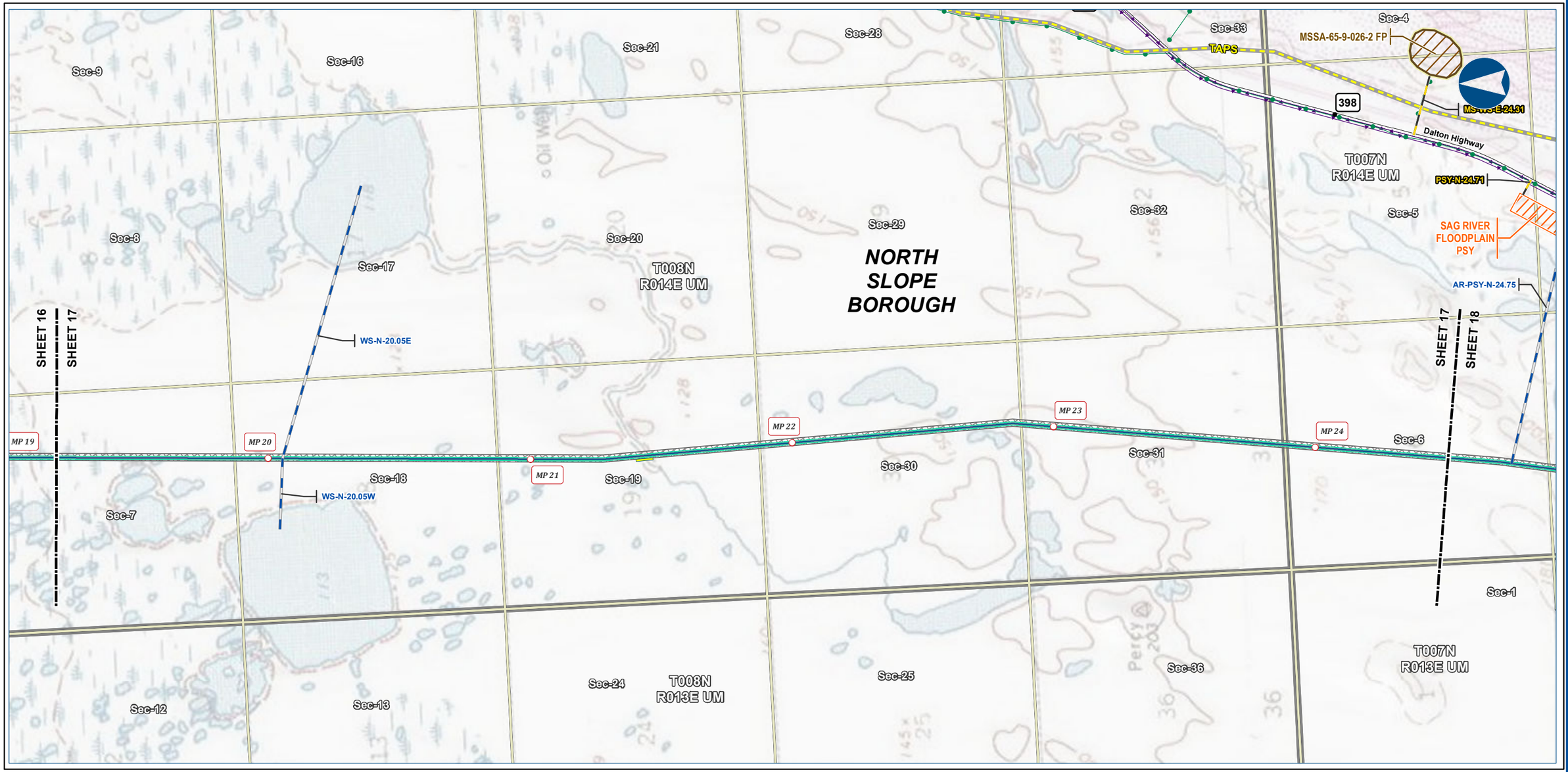

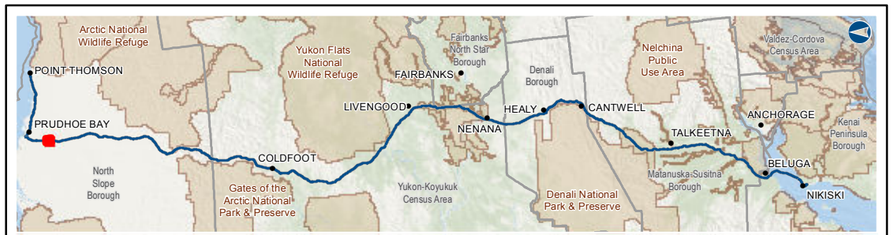

Alaska LNG Project

Legend

PIPELINE
- Alaska LNG Rev C2 Route
- Access Road - Gravel
- Access Road - Ice
- Permanent ROW
- Construction ROW
- ATWS
- Pipe Storage Yard (PSY)
- Material Site Study Area (MSSA)

EXISTING FEATURES
- Existing Roads
- TAPS
- Existing Pipeline
- Buried Cable
- Section
- Township

ALASKA LNG PROJECT
Preliminary Facility Locations
Mainline Rev C2 Route

BOROUGH:	NORTH SLOPE	**DRAWN BY:**	AGDC
STATE:	ALASKA	**CHECKED BY:**	

REV. NO.:	**REVISION**	**DATE**
A	ISSUED FOR REVIEW	2017-03-10

PRELIMINARY

1:24,000 — 0 — ¼ — ½ Miles

DATE: 2017-03-10 | **PROJECTION:** NAD83 NSRS2007 ALASKAZONE4 FTUS 54392

DISCLAIMER

The information contained herein is for informational or planning purposes only, It does not nor should it be deemed to be an offer, request or proposals for rights or occupation of any kind. The Alaska LNG Project Participants and their respective officers, employees and agents, make no warranty, implied or otherwise, nor accept any liability, as to the accuracy or completeness of the information contained in these documents, drawings or electronic files. Do not remove or delete this note from document, drawing or electronic file.

DWG: RR1_APPENDIX_A1_MAINLINE_TOPO_REV_C2_CL | **SHEET:** 17

X:\AKLNG\Resource Reports\RR01\Appendix A\MAINLINE\RR1_APPENDIX_A1_MAINLINE_TOPO_REV_C2_CL.mxd

PRELIMINARY FACILITY LOCATIONS - MAINLINE REV C2 ROUTE

ALASKA LNG

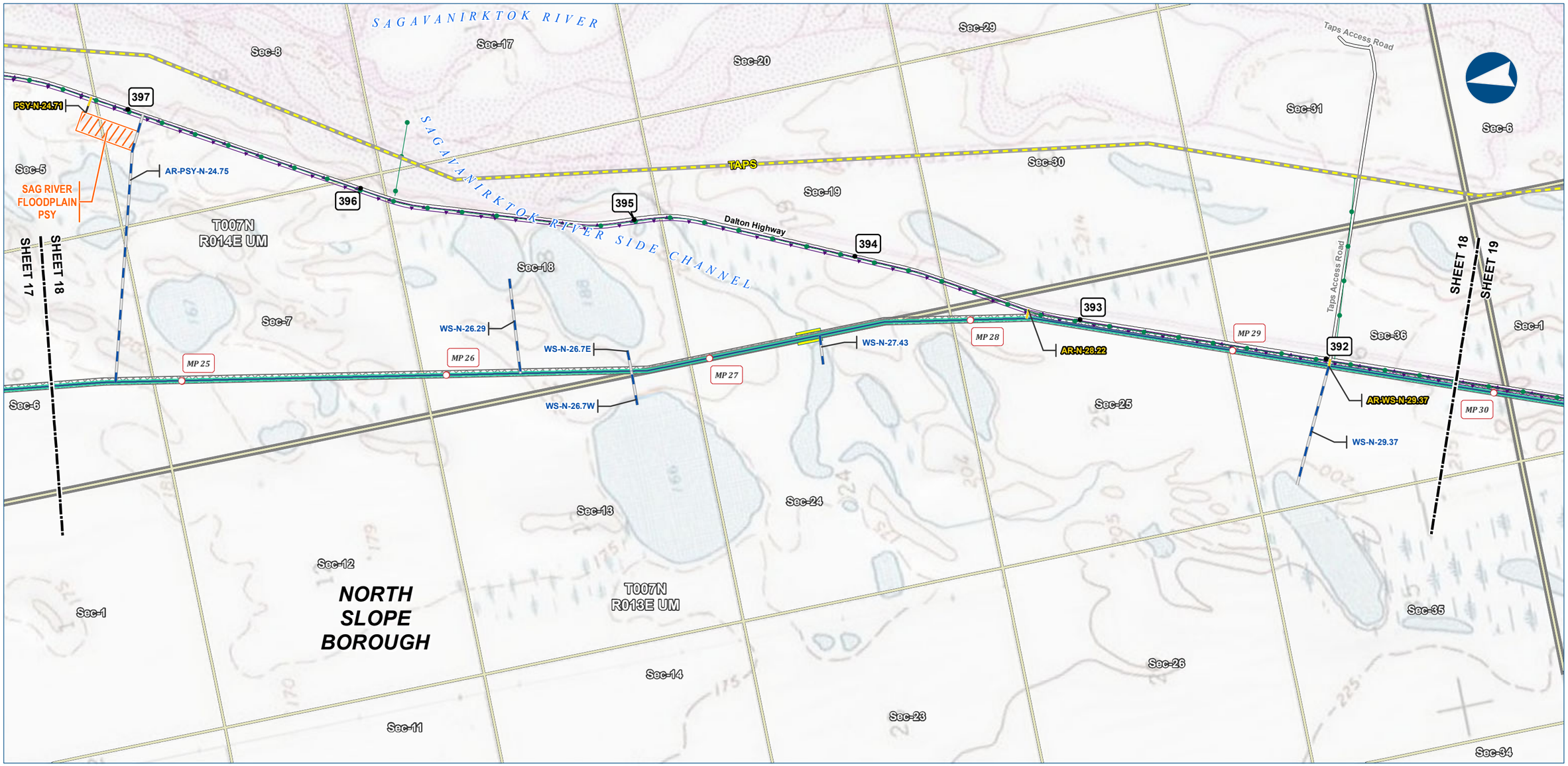

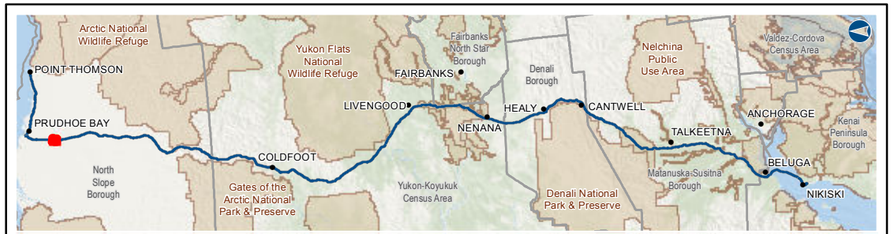

Alaska LNG Project

Legend

PIPELINE
- Alaska LNG Rev C2 Route
- Access Road - Gravel
- Access Road - Ice
- Permanent ROW
- Construction ROW
- ATWS
- Pipe Storage Yard (PSY)

EXISTING FEATURES
- Existing Roads
- TAPS
- Existing Pipeline
- Buried Cable
- Section
- Township

ALASKA LNG PROJECT
Preliminary Facility Locations
Mainline Rev C2 Route

BOROUGH:	NORTH SLOPE	**DRAWN BY:**	AGDC
STATE:	ALASKA	**CHECKED BY:**	

REV. NO.:	REVISION	DATE
A	ISSUED FOR REVIEW	2017-03-10

PRELIMINARY

1:24,000 — 0 ¼ ½ Miles

DISCLAIMER

The information contained herein is for informational or planning purposes only, It does not nor should it be deemed to be an offer, request or proposals for rights or occupation of any kind. The Alaska LNG Project Participants and their respective officers, employees and agents, make no warranty, implied or otherwise, nor accept any liability, as to the accuracy or completeness of the information contained in these documents, drawings or electronic files. Do not remove or delete this note from document, drawing or electronic file.

DATE: 2017-03-10 | **PROJECTION:** NAD83 NSRS2007 ALASKAZONE4 FTUS 54392

DWG: RR1_APPENDIX_A1_MAINLINE_TOPO_REV_C2_CL | **SHEET:** 18

X:\AKLNG\Resource Reports\RR01\Appendix A\MAINLINE\RR1_APPENDIX_A1_MAINLINE_TOPO_REV_C2_CL.mxd

PRELIMINARY FACILITY LOCATIONS - MAINLINE REV C2 ROUTE

ALASKA LNG

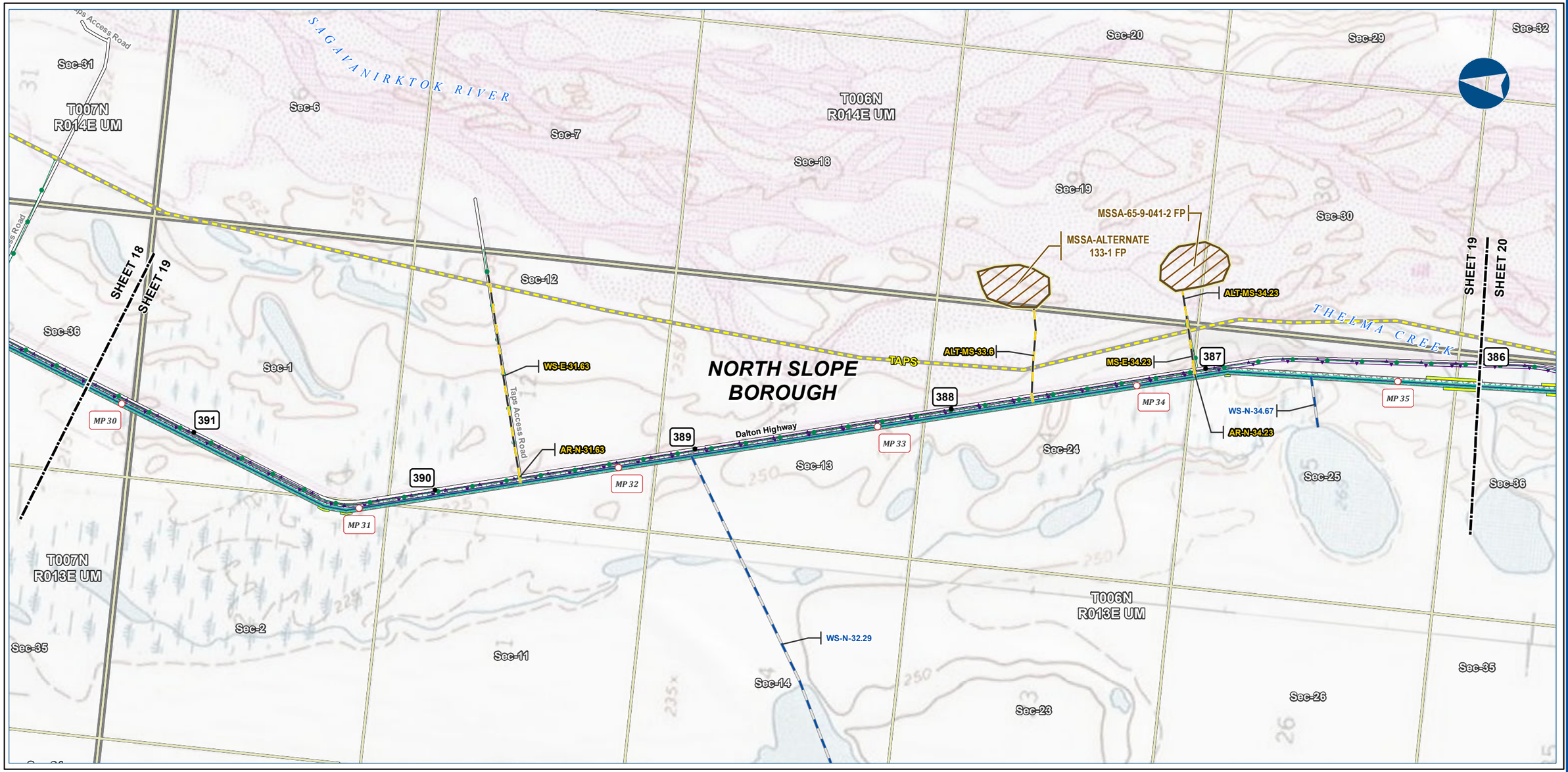

Alaska LNG Project

Legend

PIPELINE
- Alaska LNG Rev C2 Route
- Access Road - Gravel
- Access Road - Ice
- Permanent ROW
- Construction ROW
- ATWS
- Material Site Study Area (MSSA)

EXISTING FEATURES
- Existing Roads
- TAPS
- Existing Pipeline
- Buried Cable
- Section
- Township

ALASKA LNG PROJECT
Preliminary Facility Locations
Mainline Rev C2 Route

BOROUGH:	NORTH SLOPE	DRAWN BY:	AGDC
STATE:	ALASKA	CHECKED BY:	

REV. NO.:	REVISION	DATE
A	ISSUED FOR REVIEW	2017-03-10

PRELIMINARY

1:24,000 — 0 ¼ ½ Miles

DATE: 2017-03-10 | PROJECTION: NAD83 NSRS2007 ALASKAZONE4 FTUS 54392

DISCLAIMER

The information contained herein is for informational or planning purposes only, It does not nor should it be deemed to be an offer, request or proposals for rights or occupation of any kind. The Alaska LNG Project Participants and their respective officers, employees and agents, make no warranty, implied or otherwise, nor accept any liability, as to the accuracy or completeness of the information contained in these documents, drawings or electronic files. Do not remove or delete this note from document, drawing or electronic file.

DWG: RR1_APPENDIX_A1_MAINLINE_TOPO_REV_C2_CL | SHEET: 19

X:\AKLNG\Resource Reports\RR01\Appendix A\MAINLINE\RR1_APPENDIX_A1_MAINLINE_TOPO_REV_C2_CL.mxd

PRELIMINARY FACILITY LOCATIONS - MAINLINE REV C2 ROUTE

ALASKA LNG

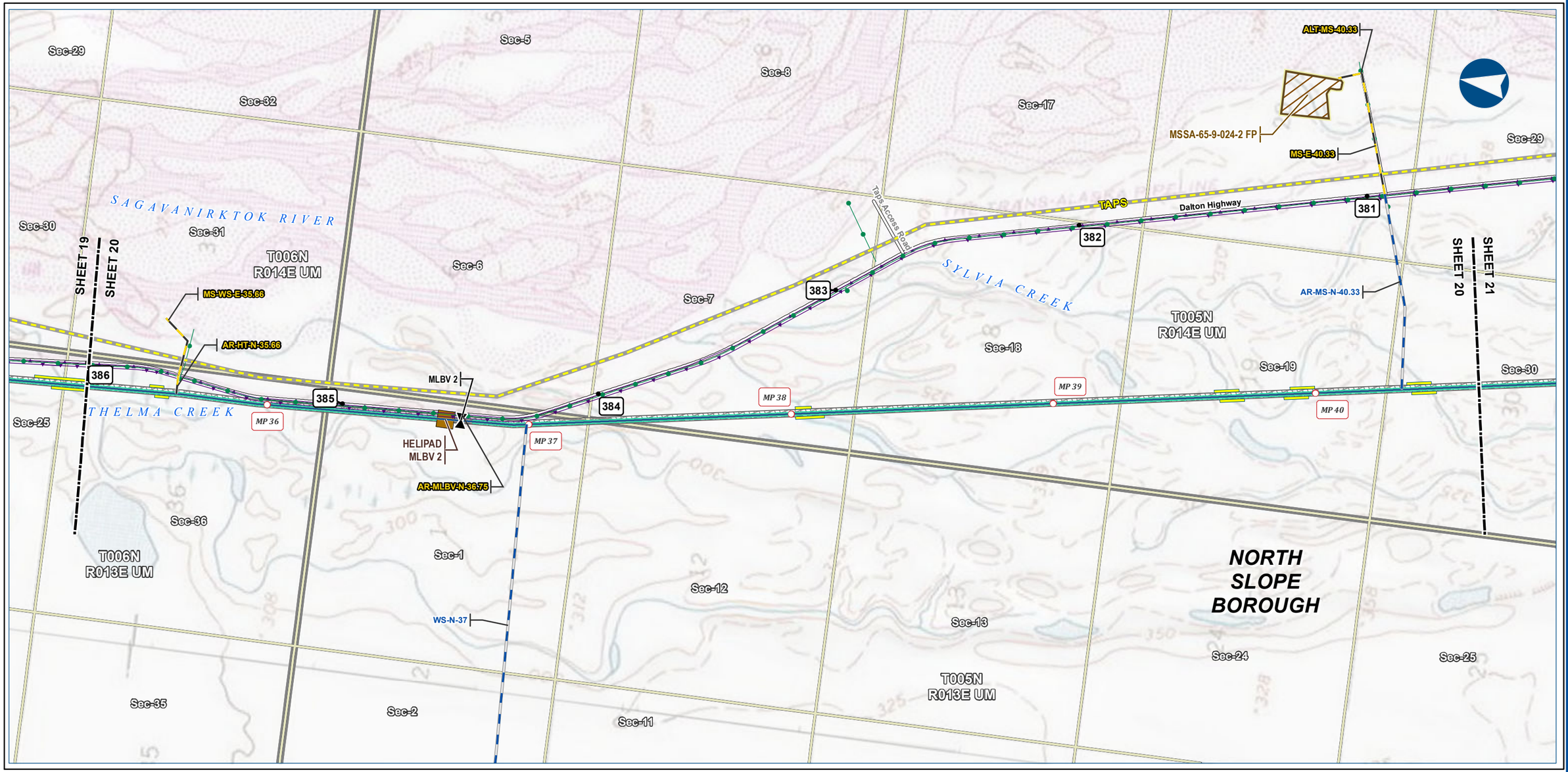

Alaska LNG Project

Legend

PIPELINE
- Alaska LNG Rev C2 Route
- Access Road - Gravel
- Access Road - Ice
- Mainline Blockvalve
- Helipad
- Permanent ROW
- Construction ROW
- ATWS
- Material Site Study Area (MSSA)

EXISTING FEATURES
- Existing Roads
- TAPS
- Existing Pipeline
- Buried Cable
- Section
- Township

ALASKA LNG PROJECT
Preliminary Facility Locations
Mainline Rev C2 Route

BOROUGH:	NORTH SLOPE	DRAWN BY:	AGDC
STATE:	ALASKA	CHECKED BY:	

REV. NO.:	REVISION	DATE
A	ISSUED FOR REVIEW	2017-03-10

PRELIMINARY

1:24,000 — 0 — ¼ — ½ Miles

DATE: 2017-03-10 | PROJECTION: NAD83 NSRS2007 ALASKAZONE4 FTUS 54392

DISCLAIMER

The information contained herein is for informational or planning purposes only, It does not nor should it be deemed to be an offer, request or proposals for rights or occupation of any kind. The Alaska LNG Project Participants and their respective officers, employees and agents, make no warranty, implied or otherwise, nor accept any liability, as to the accuracy or completeness of the information contained in these documents, drawings or electronic files. Do not remove or delete this note from document, drawing or electronic file.

DWG: RR1_APPENDIX_A1_MAINLINE_TOPO_REV_C2_CL | SHEET: 20

X:\AKLNG\Resource Reports\RR01\Appendix A\MAINLINE\RR1_APPENDIX_A1_MAINLINE_TOPO_REV_C2_CL.mxd

PRELIMINARY FACILITY LOCATIONS - MAINLINE REV C2 ROUTE

ALASKA LNG

SAGAVANIRKTOK RIVER
Sec-3
Sec-10
Sec-15
Sec-22
Taps Access Road
TAPS
Sec-29
Sec-32
380
379
SAGAVANIRKTOK RIVER SIDE CHANNEL
378
FRANKLIN BLUFFS CAMP
FRANKLIN BLUFFS PSY
Sec-9
T005N R014E UM
SHEET 20
SHEET 21
SHEET 21
SHEET 22
Sec-4
CAMP-E-43.65
PSY-E-43.75
377
MP 43
MP 42
MP 41
AR-N-43.65
MP 44
Dalton Highway
376
MP 45
375
MP 46
Sec-30
Sec-16
Sec-21
SYLVIA CREEK
Sec-31
NORTH SLOPE BOROUGH
WS-N-41.41
WINTER ROAD
T004N R014E UM
Sec-5
Sec-8
WS-N-43.65
Sec-17
Sec-25
Sec-20
Sec-36
T005N R013E UM
Sec-6
Sec-7

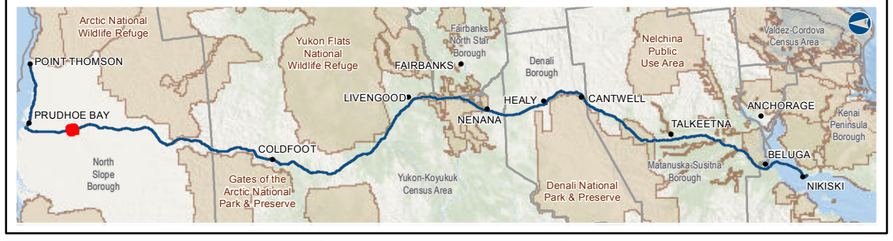

Alaska LNG Project

Legend

PIPELINE
- Alaska LNG Rev C2 Route
- Access Road - Gravel
- Access Road - Ice
- Permanent ROW
- Construction ROW
- ATWS
- Off ROW Camp
- Pipe Storage Yard (PSY)

EXISTING FEATURES
- Existing Roads
- TAPS
- Existing Pipeline
- Buried Cable
- Section
- Township

ALASKA LNG PROJECT
Preliminary Facility Locations
Mainline Rev C2 Route

BOROUGH:	NORTH SLOPE	DRAWN BY:	AGDC
STATE:	ALASKA	CHECKED BY:	

REV. NO.:	REVISION	DATE
A	ISSUED FOR REVIEW	2017-03-10

PRELIMINARY

1:24,000 — 0 ¼ ½ Miles

DATE: 2017-03-10 | PROJECTION: NAD83 NSRS2007 ALASKAZONE4 FTUS 54392

DISCLAIMER

The information contained herein is for informational or planning purposes only, It does not nor should it be deemed to be an offer, request or proposals for rights or occupation of any kind. The Alaska LNG Project Participants and their respective officers, employees and agents, make no warranty, implied or otherwise, nor accept any liability, as to the accuracy or completeness of the information contained in these documents, drawings or electronic files. Do not remove or delete this note from document, drawing or electronic file.

DWG: RR1_APPENDIX_A1_MAINLINE_TOPO_REV_C2_CL | SHEET: 21

X:\AKLNG\Resource Reports\RR01\Appendix A\MAINLINE\RR1_APPENDIX_A1_MAINLINE_TOPO_REV_C2_CL.mxd

PRELIMINARY FACILITY LOCATIONS - MAINLINE REV C2 ROUTE

ALASKA LNG

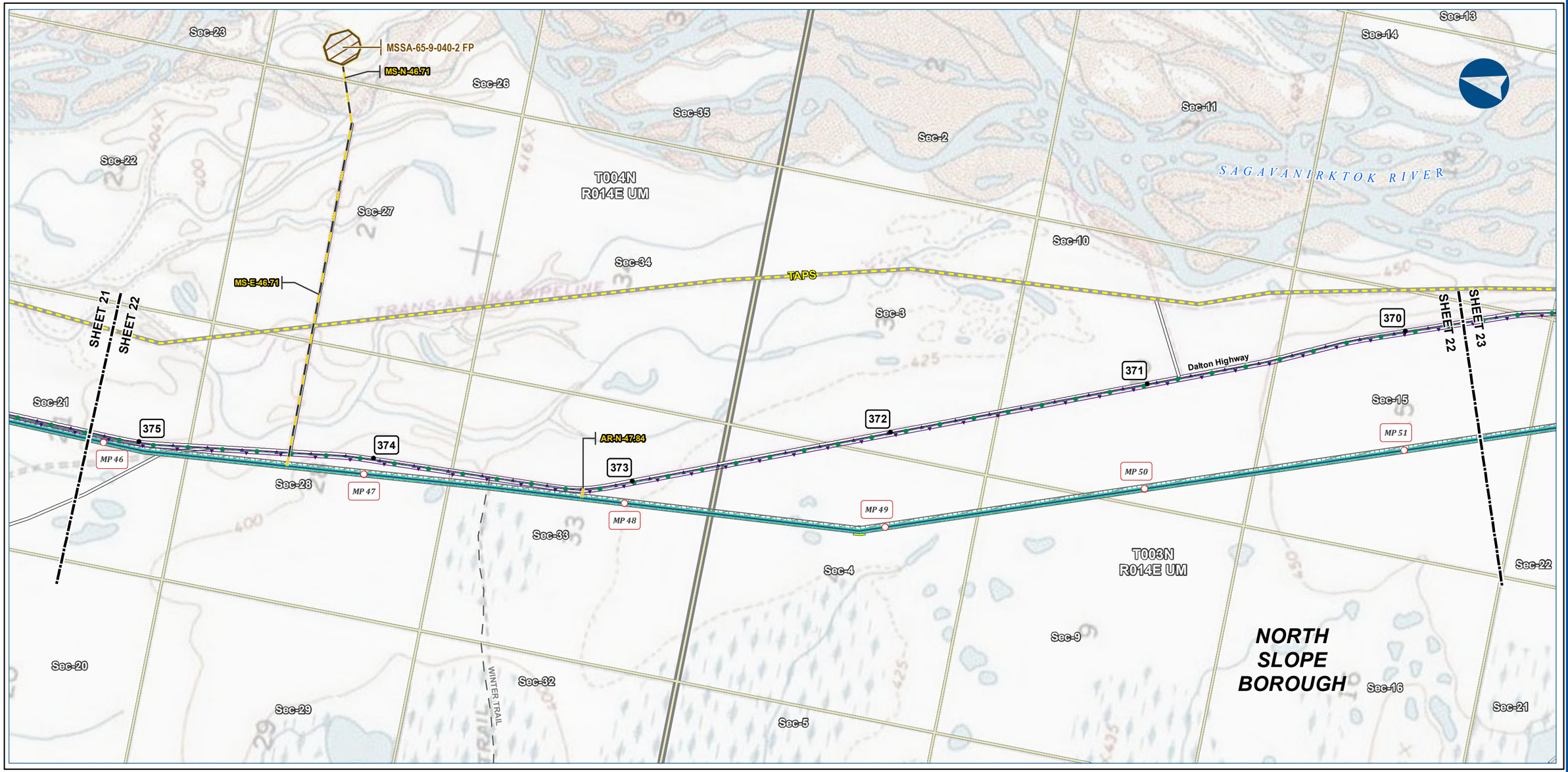

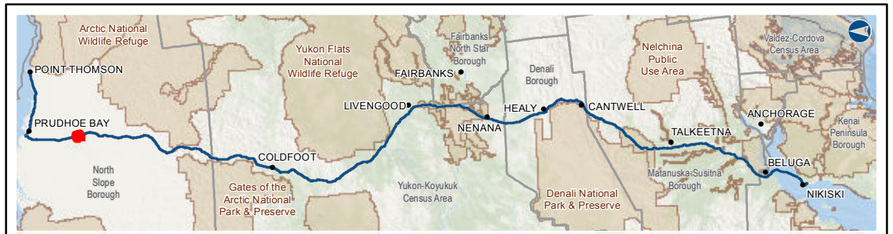

Alaska LNG Project

Legend

PIPELINE
- Alaska LNG Rev C2 Route
- Access Road - Gravel
- Access Road - Ice
- Permanent ROW
- Construction ROW
- ATWS
- Material Site Study Area (MSSA)

EXISTING FEATURES
- Existing Roads
- Off Road Trails
- TAPS
- Existing Pipeline
- Buried Cable
- Section
- Township

ALASKA LNG PROJECT
Preliminary Facility Locations
Mainline Rev C2 Route

BOROUGH:	NORTH SLOPE	**DRAWN BY:**	AGDC
STATE:	ALASKA	**CHECKED BY:**	

REV. NO.:	REVISION	DATE
A	ISSUED FOR REVIEW	2017-03-10

PRELIMINARY

1:24,000 — 0 — ¼ — ½ Miles

DATE: 2017-03-10 | **PROJECTION:** NAD83 NSRS2007 ALASKAZONE4 FTUS 54392

DISCLAIMER

The information contained herein is for informational or planning purposes only, It does not nor should it be deemed to be an offer, request or proposals for rights or occupation of any kind. The Alaska LNG Project Participants and their respective officers, employees and agents, make no warranty, implied or otherwise, nor accept any liability, as to the accuracy or completeness of the information contained in these documents, drawings or electronic files. Do not remove or delete this note from document, drawing or electronic file.

DWG: RR1_APPENDIX_A1_MAINLINE_TOPO_REV_C2_CL | **SHEET:** 22

X:\AKLNG\Resource Reports\RR01\Appendix A\MAINLINE\RR1_APPENDIX_A1_MAINLINE_TOPO_REV_C2_CL.mxd

PRELIMINARY FACILITY LOCATIONS - MAINLINE REV C2 ROUTE

ALASKA LNG

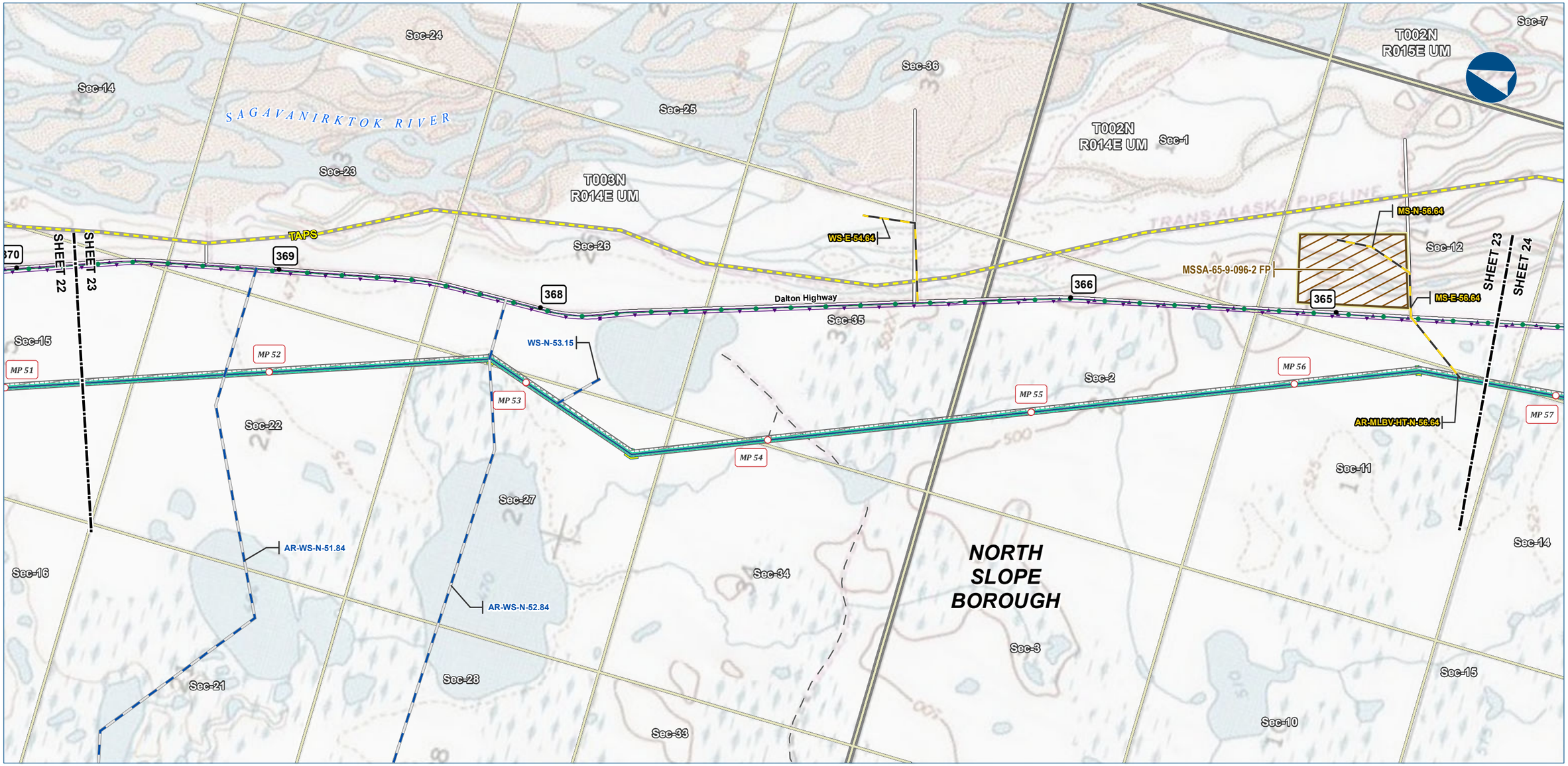

Alaska LNG Project

Legend

PIPELINE
- Alaska LNG Rev C2 Route
- Access Road - Gravel
- Access Road - Ice
- Permanent ROW
- Construction ROW
- ATWS
- Material Site Study Area (MSSA)

EXISTING FEATURES
- Existing Roads
- Off Road Trails
- TAPS
- Existing Pipeline
- Buried Cable
- Section
- Township

ALASKA LNG PROJECT
Preliminary Facility Locations
Mainline Rev C2 Route

BOROUGH:	NORTH SLOPE	DRAWN BY:	AGDC
STATE:	ALASKA	CHECKED BY:	

REV. NO.:	REVISION	DATE
A	ISSUED FOR REVIEW	2017-03-10

PRELIMINARY

1:24,000 — 0 ¼ ½ Miles

DATE: 2017-03-10 | PROJECTION: NAD83 NSRS2007 ALASKAZONE4 FTUS 54392

DISCLAIMER

The information contained herein is for informational or planning purposes only, It does not nor should it be deemed to be an offer, request or proposals for rights or occupation of any kind. The Alaska LNG Project Participants and their respective officers, employees and agents, make no warranty, implied or otherwise, nor accept any liability, as to the accuracy or completeness of the information contained in these documents, drawings or electronic files. Do not remove or delete this note from document, drawing or electronic file.

DWG: RR1_APPENDIX_A1_MAINLINE_TOPO_REV_C2_CL | SHEET: 23

X:\AKLNG\Resource Reports\RR01\Appendix A\MAINLINE\RR1_APPENDIX_A1_MAINLINE_TOPO_REV_C2_CL.mxd

PRELIMINARY FACILITY LOCATIONS - MAINLINE REV C2 ROUTE

ALASKA LNG

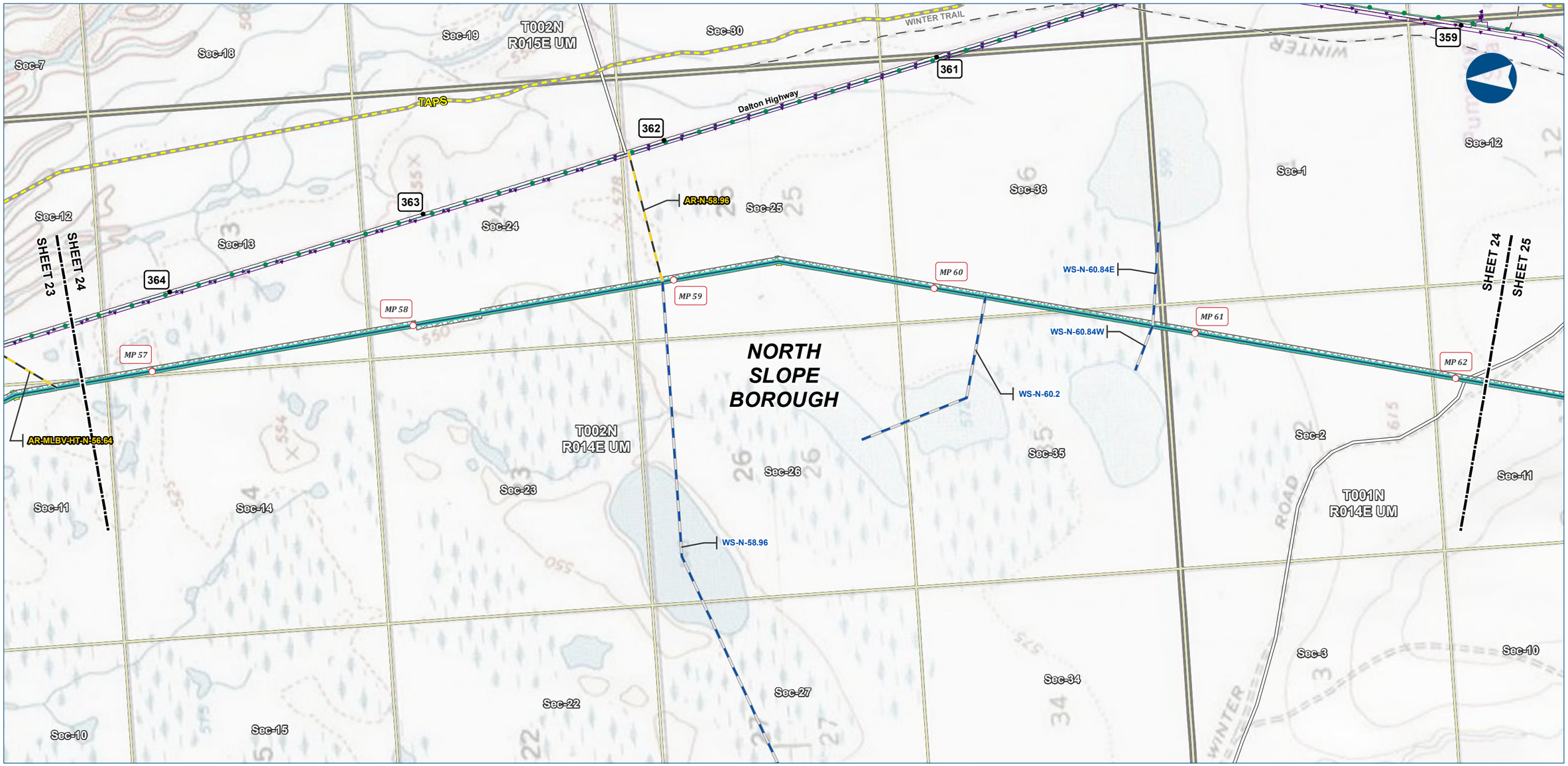

Alaska LNG Project

Legend

PIPELINE
- Alaska LNG Rev C2 Route
- Access Road - Gravel
- Access Road - Ice
- Permanent ROW
- Construction ROW
- ATWS

EXISTING FEATURES
- Existing Roads
- Off Road Trails
- TAPS
- Existing Pipeline
- Buried Cable
- Section
- Township

ALASKA LNG PROJECT
Preliminary Facility Locations
Mainline Rev C2 Route

BOROUGH:	NORTH SLOPE	**DRAWN BY:**	AGDC
STATE:	ALASKA	**CHECKED BY:**	

REV. NO.:	REVISION	DATE
A	ISSUED FOR REVIEW	2017-03-10

PRELIMINARY

1:24,000 — 0 ¼ ½ Miles

DATE: 2017-03-10 | **PROJECTION:** NAD83 NSRS2007 ALASKAZONE4 FTUS 54392

DISCLAIMER

The information contained herein is for informational or planning purposes only, It does not nor should it be deemed to be an offer, request or proposals for rights or occupation of any kind. The Alaska LNG Project Participants and their respective officers, employees and agents, make no warranty, implied or otherwise, nor accept any liability, as to the accuracy or completeness of the information contained in these documents, drawings or electronic files. Do not remove or delete this note from document, drawing or electronic file.

DWG: RR1_APPENDIX_A1_MAINLINE_TOPO_REV_C2_CL | **SHEET:** 24

X:\AKLNG\Resource Reports\RR01\Appendix A\MAINLINE\RR1_APPENDIX_A1_MAINLINE_TOPO_REV_C2_CL.mxd

PRELIMINARY FACILITY LOCATIONS - MAINLINE REV C2 ROUTE

ALASKA LNG

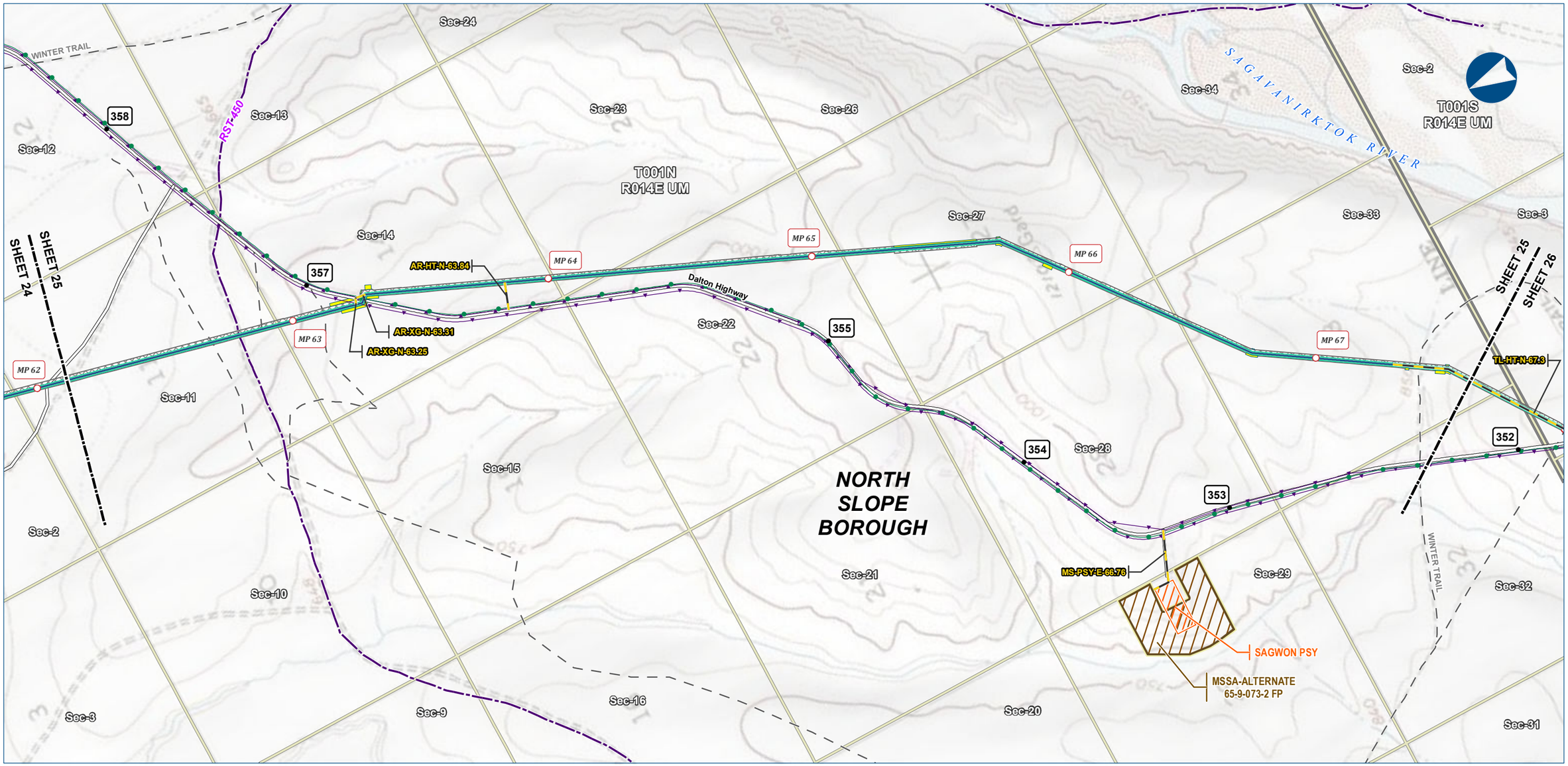

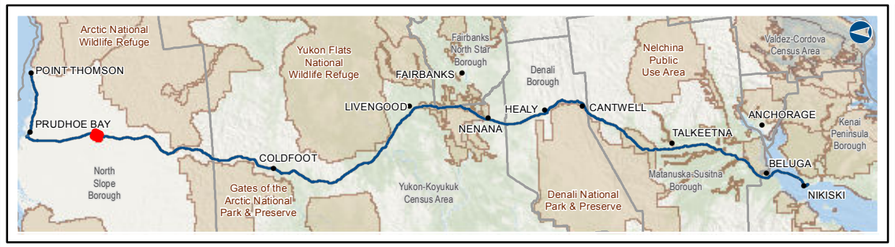

Alaska LNG Project

Legend

PIPELINE
- Alaska LNG Rev C2 Route
- Access Road - Gravel
- Permanent ROW
- Construction ROW
- ATWS
- Pipe Storage Yard (PSY)
- Material Site Study Area (MSSA)

EXISTING FEATURES
- Existing Roads
- Revised Statute 2477 Trail
- Off Road Trails
- Existing Pipeline
- Buried Cable
- Section
- Township

ALASKA LNG PROJECT
Preliminary Facility Locations
Mainline Rev C2 Route

BOROUGH:	NORTH SLOPE	**DRAWN BY:**	AGDC
STATE:	ALASKA	**CHECKED BY:**	

REV. NO.:	REVISION	DATE
A	ISSUED FOR REVIEW	2017-03-10

PRELIMINARY

1:24,000 — 0 ¼ ½ Miles

DATE: 2017-03-10 | **PROJECTION:** NAD83 NSRS2007 ALASKAZONE4 FTUS 54392

DISCLAIMER

The information contained herein is for informational or planning purposes only, It does not nor should it be deemed to be an offer, request or proposals for rights or occupation of any kind. The Alaska LNG Project Participants and their respective officers, employees and agents, make no warranty, implied or otherwise, nor accept any liability, as to the accuracy or completeness of the information contained in these documents, drawings or electronic files. Do not remove or delete this note from document, drawing or electronic file.

DWG: RR1_APPENDIX_A1_MAINLINE_TOPO_REV_C2_CL | **SHEET:** 25

X:\AKLNG\Resource Reports\RR01\Appendix A\MAINLINE\RR1_APPENDIX_A1_MAINLINE_TOPO_REV_C2_CL.mxd

PRELIMINARY FACILITY LOCATIONS - MAINLINE REV C2 ROUTE

ALASKA LNG

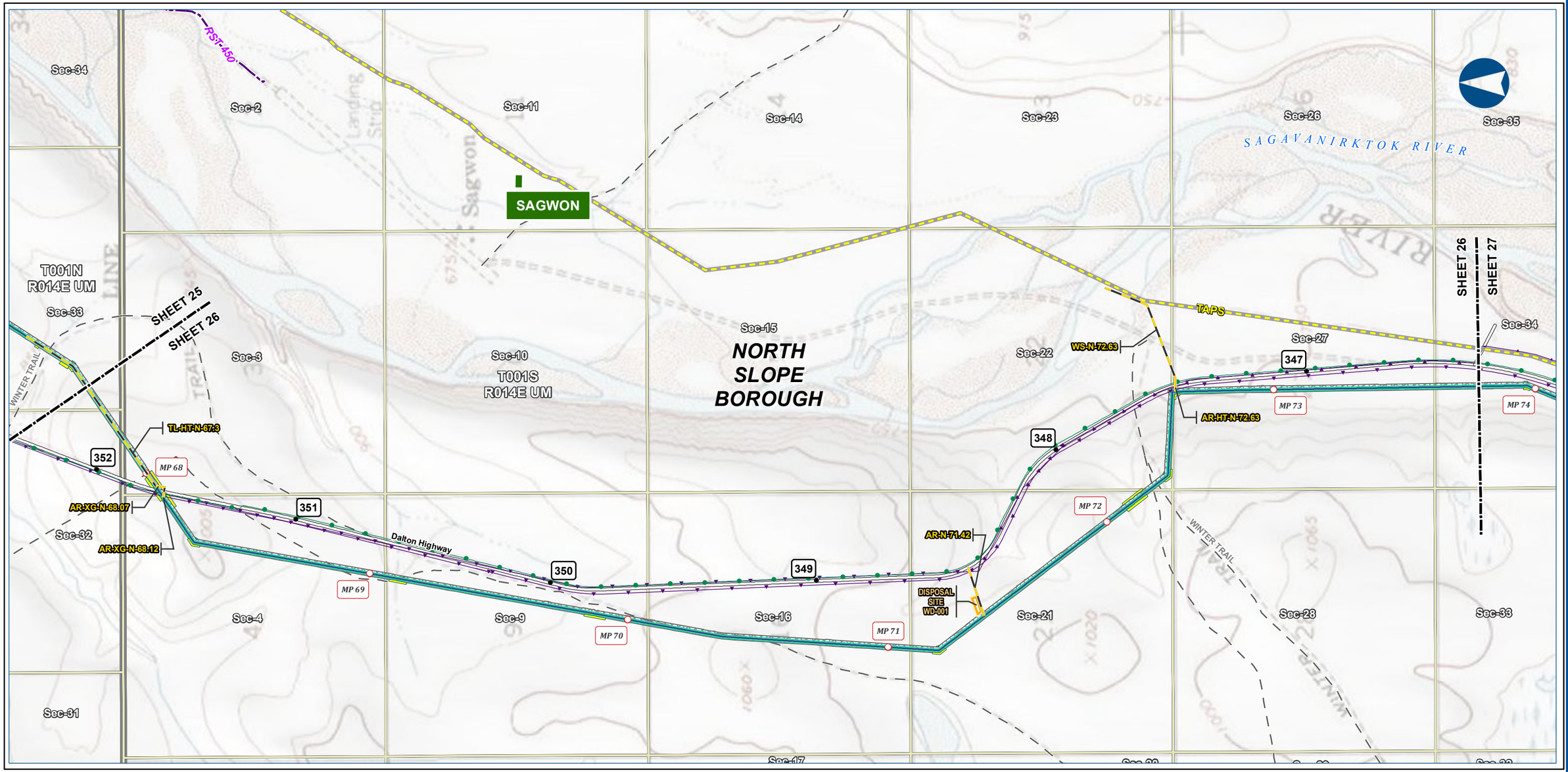

Alaska LNG Project

Legend

PIPELINE
- Alaska LNG Rev C2 Route
- Access Road - Gravel
- Permanent ROW
- Construction ROW
- ATWS
- Disposal Site

EXISTING FEATURES
- Existing Roads
- Revised Statute 2477 Trail
- Off Road Trails
- TAPS
- Existing Pipeline
- Buried Cable
- Alaska DOT Place Names
- Section
- Township

ALASKA LNG PROJECT
Preliminary Facility Locations
Mainline Rev C2 Route

BOROUGH:	NORTH SLOPE	**DRAWN BY:**	AGDC
STATE:	ALASKA	**CHECKED BY:**	

REV. NO.:	**REVISION**	**DATE**
A	ISSUED FOR REVIEW	2017-03-10

PRELIMINARY

1:24,000 — 0 — ¼ — ½ Miles

DATE: 2017-03-10 | **PROJECTION:** NAD83 NSRS2007 ALASKAZONE4 FTUS 54392

DISCLAIMER

The information contained herein is for informational or planning purposes only, It does not nor should it be deemed to be an offer, request or proposals for rights or occupation of any kind. The Alaska LNG Project Participants and their respective officers, employees and agents, make no warranty, implied or otherwise, nor accept any liability, as to the accuracy or completeness of the information contained in these documents, drawings or electronic files. Do not remove or delete this note from document, drawing or electronic file.

DWG: RR1_APPENDIX_A1_MAINLINE_TOPO_REV_C2_CL | **SHEET:** 26

X:\AKLNG\Resource Reports\RR01\Appendix A\MAINLINE\RR1_APPENDIX_A1_MAINLINE_TOPO_REV_C2_CL.mxd

PRELIMINARY FACILITY LOCATIONS - MAINLINE REV C2 ROUTE

ALASKA LNG

Sec-2
Sec-11
Sec-22
Sec-27
Sec-35
Sec-15
Sec-10
MSSA-65-9-072-2
FP2
NORTH
SLOPE
BOROUGH
SAGAVANIRKTOK RIVER
SHEET 27
SHEET 26
SHEET 28
SHEET 27
Sec-3
Sec-28
MS-N-76.12
MSSA-65-9-072-2
FP1
Sec-34
T002S
R014E UM
Sec-21
346
341
Sec-16
342
AR-N-74.62
WS-E-78.11
MP 74
TAPS
MP 79
MS-E-76.12
MP 75
345
MLBV 3
Sec-9
343
AR-N-78.11
MP 78
Sec-27
MP 76
344
Dalton Highway
AR-MLBV-CS-N-75.82
MARK CREEK
AR-MLBV-CS-N-76.12
MP 77
SAGWON
COMPRESSOR
STATION CAMP
SAGWON
COMPRESSOR
STATION
Sec-4
Sec-20
Sec-29
Sec-33
T001S
R014E UM
Sec-28
Sec-17
Sec-5
Sec-8
Sec-32

Alaska LNG Project

Legend

PIPELINE
- Alaska LNG Rev C2 Route
- Access Road - Gravel
- Mainline Blockvalve

- Permanent ROW
- Construction ROW
- ATWS
- Compressor Station
- Camp
- Material Site Study Area (MSSA)

EXISTING FEATURES
- Existing Roads
- Off Road Trails
- TAPS
- Existing Pipeline
- Buried Cable
- Section
- Township

ALASKA LNG PROJECT
Preliminary Facility Locations
Mainline Rev C2 Route

BOROUGH:	NORTH SLOPE	DRAWN BY:	AGDC
STATE:	ALASKA	CHECKED BY:	

REV. NO.:	REVISION	DATE
A	ISSUED FOR REVIEW	2017-03-10

PRELIMINARY

1:24,000 — 0 — ¼ — ½ Miles

DATE: 2017-03-10 | PROJECTION: NAD83 NSRS2007 ALASKAZONE4 FTUS 54392

DISCLAIMER

The information contained herein is for informational or planning purposes only, It does not nor should it be deemed to be an offer, request or proposals for rights or occupation of any kind. The Alaska LNG Project Participants and their respective officers, employees and agents, make no warranty, implied or otherwise, nor accept any liability, as to the accuracy or completeness of the information contained in these documents, drawings or electronic files. Do not remove or delete this note from document, drawing or electronic file.

DWG: RR1_APPENDIX_A1_MAINLINE_TOPO_REV_C2_CL | SHEET: 27

X:\AKLNG\Resource Reports\RR01\Appendix A\MAINLINE\RR1_APPENDIX_A1_MAINLINE_TOPO_REV_C2_CL.mxd

PRELIMINARY FACILITY LOCATIONS - MAINLINE REV C2 ROUTE

ALASKA LNG

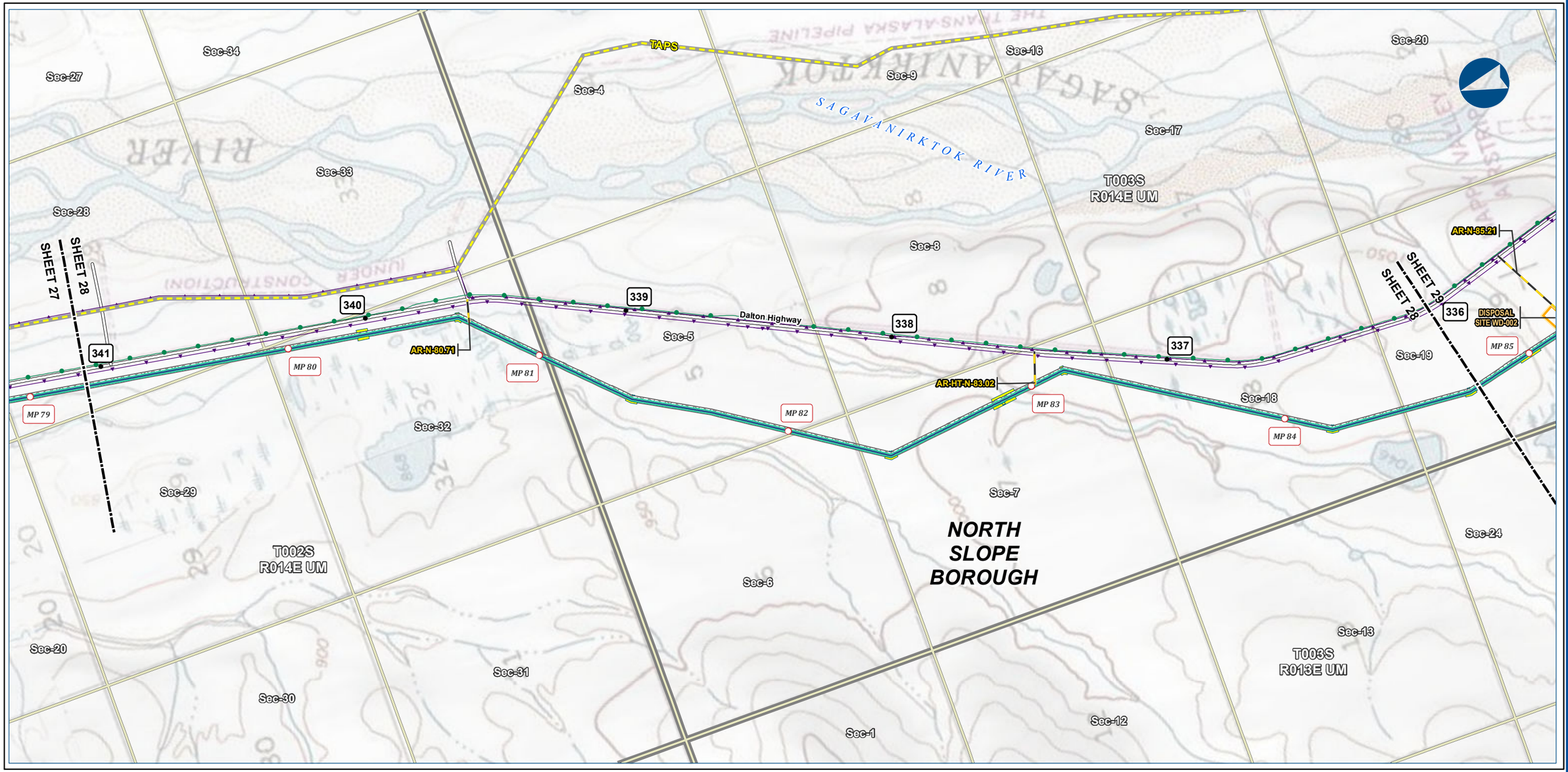

Alaska LNG Project

Legend

PIPELINE
- Alaska LNG Rev C2 Route
- Access Road - Gravel
- Permanent ROW
- Construction ROW
- ATWS
- Disposal Site

EXISTING FEATURES
- Existing Roads
- TAPS
- Existing Pipeline
- Buried Cable
- Section
- Township

ALASKA LNG PROJECT
Preliminary Facility Locations
Mainline Rev C2 Route

BOROUGH:	NORTH SLOPE	DRAWN BY:	AGDC
STATE:	ALASKA	CHECKED BY:	

REV. NO.:	REVISION	DATE
A	ISSUED FOR REVIEW	2017-03-10

PRELIMINARY

1:24,000 — 0 ¼ ½ Miles

DATE: 2017-03-10 | PROJECTION: NAD83 NSRS2007 ALASKAZONE4 FTUS 54392

DISCLAIMER

The information contained herein is for informational or planning purposes only, It does not nor should it be deemed to be an offer, request or proposals for rights or occupation of any kind. The Alaska LNG Project Participants and their respective officers, employees and agents, make no warranty, implied or otherwise, nor accept any liability, as to the accuracy or completeness of the information contained in these documents, drawings or electronic files. Do not remove or delete this note from document, drawing or electronic file.

DWG: RR1_APPENDIX_A1_MAINLINE_TOPO_REV_C2_CL | SHEET: 28

X:\AKLNG\Resource Reports\RR01\Appendix A\MAINLINE\RR1_APPENDIX_A1_MAINLINE_TOPO_REV_C2_CL.mxd

PRELIMINARY FACILITY LOCATIONS - MAINLINE REV C2 ROUTE

ALASKA LNG

SAGAVANIRKTOK RIVER
Sec-20
Sec-29
Sec-32
Sec-5
Sec-8
Sec-16
Sec-17
T003S R014E UM
T004S R014E UM
TAPS
SHEET 28
SHEET 29
SHEET 30
336
335
334
333
332
331
AR-N-85.21
AR-GA-N-85.7
CAMP-E-85.7
PSY-E-85.7
WS-E-85.7
MS-N-86.57
HAPPY VALLEY CAMP
MSSA-ALTERNATE SITE 34 EXTRA FP
Sec-19
Sec-30
Sec-31
Sec-6
Sec-7
Sec-18
AR-N-90.77
AR-N-88.8
MP 85
MP 86
MP 87
MP 88
MP 89
MP 90
DISPOSAL SITE WD-002
DISPOSAL SITE WD-003
HAPPY VALLEY PSY
Dalton Highway
DAN CREEK
Sec-24
Sec-25
Sec-36
Sec-1
Sec-12
Sec-13
Sec-23
Sec-26
T003S R013E UM
T004S R013E UM
NORTH SLOPE BOROUGH

Alaska LNG Project

Legend

PIPELINE
- Alaska LNG Rev C2 Route
- Access Road - Gravel
- Access Road - Ice

- Permanent ROW
- Construction ROW
- ATWS
- Off ROW Camp
- Pipe Storage Yard (PSY)
- Disposal Site
- Material Site Study Area (MSSA)

EXISTING FEATURES
- Existing Roads
- Off Road Trails
- TAPS
- Existing Pipeline
- Buried Cable
- Section
- Township

ALASKA LNG PROJECT
Preliminary Facility Locations
Mainline Rev C2 Route

BOROUGH:	NORTH SLOPE	DRAWN BY:	AGDC
STATE:	ALASKA	CHECKED BY:	

REV. NO.:	REVISION	DATE
A	ISSUED FOR REVIEW	2017-03-10

PRELIMINARY

1:24,000 — 0 ¼ ½ Miles

DATE: 2017-03-10 | PROJECTION: NAD83 NSRS2007 ALASKAZONE4 FTUS 54392

DISCLAIMER

The information contained herein is for informational or planning purposes only, It does not nor should it be deemed to be an offer, request or proposals for rights or occupation of any kind. The Alaska LNG Project Participants and their respective officers, employees and agents, make no warranty, implied or otherwise, nor accept any liability, as to the accuracy or completeness of the information contained in these documents, drawings or electronic files. Do not remove or delete this note from document, drawing or electronic file.

DWG: RR1_APPENDIX_A1_MAINLINE_TOPO_REV_C2_CL | SHEET: 29

X:\AKLNG\Resource Reports\RR01\Appendix A\MAINLINE\RR1_APPENDIX_A1_MAINLINE_TOPO_REV_C2_CL.mxd

PRELIMINARY FACILITY LOCATIONS - MAINLINE REV C2 ROUTE

ALASKA LNG

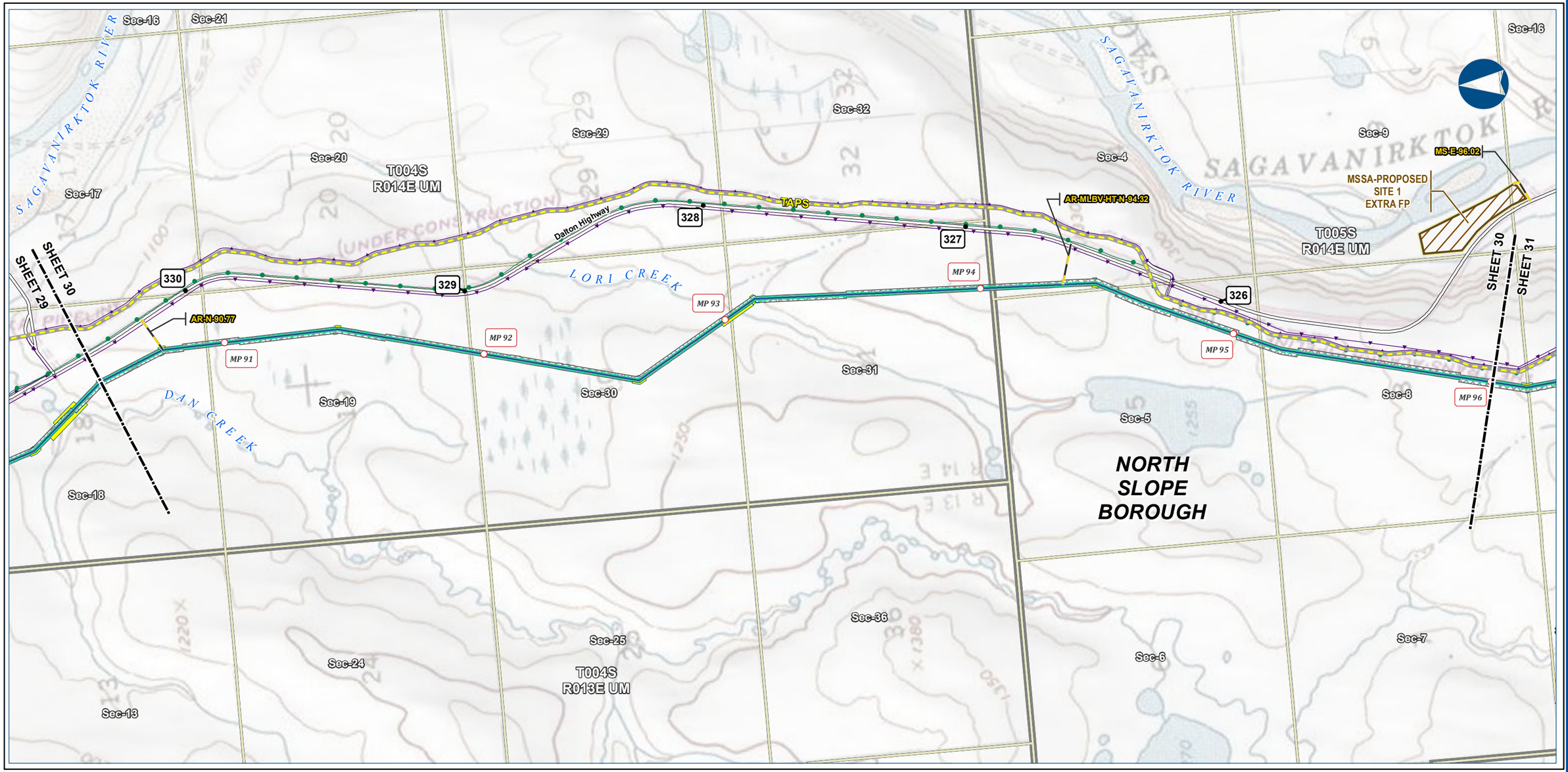

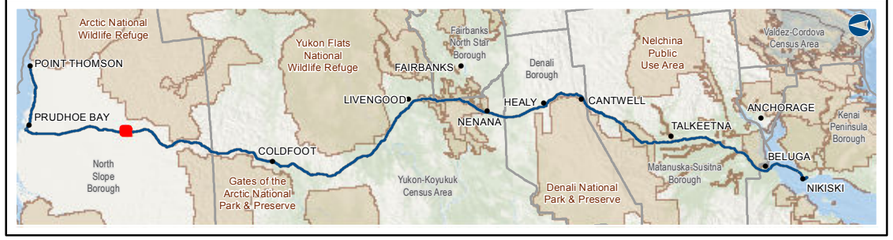

Alaska LNG Project

Legend

PIPELINE
- Alaska LNG Rev C2 Route
- Access Road - Gravel
- Permanent ROW
- Construction ROW
- ATWS
- Material Site Study Area (MSSA)

EXISTING FEATURES
- Existing Roads
- TAPS
- Existing Pipeline
- Buried Cable
- Section
- Township

ALASKA LNG PROJECT
Preliminary Facility Locations
Mainline Rev C2 Route

BOROUGH:	NORTH SLOPE	***DRAWN BY:***	AGDC
STATE:	ALASKA	***CHECKED BY:***	

REV. NO.:	***REVISION***	***DATE***
A	ISSUED FOR REVIEW	2017-03-10

PRELIMINARY

1:24,000 — 0 — ¼ — ½ Miles

DATE: 2017-03-10 | ***PROJECTION:*** NAD83 NSRS2007 ALASKAZONE4 FTUS 54392

DISCLAIMER

The information contained herein is for informational or planning purposes only, It does not nor should it be deemed to be an offer, request or proposals for rights or occupation of any kind. The Alaska LNG Project Participants and their respective officers, employees and agents, make no warranty, implied or otherwise, nor accept any liability, as to the accuracy or completeness of the information contained in these documents, drawings or electronic files. Do not remove or delete this note from document, drawing or electronic file.

DWG: RR1_APPENDIX_A1_MAINLINE_TOPO_REV_C2_CL | ***SHEET:*** 30

X:\AKLNG\Resource Reports\RR01\Appendix A\MAINLINE\RR1_APPENDIX_A1_MAINLINE_TOPO_REV_C2_CL.mxd

PRELIMINARY FACILITY LOCATIONS - MAINLINE REV C2 ROUTE

ALASKA LNG

MSSA-65-9-067-2 FP
MS-N-98.27
PSY-N-96.9
PSY-N-96.74
Dalton Highway
324
323
322
321
320
Sec-33
Sec-28
Sec-16
Sec-21
Sec-9
MSSA-PROPOSED SITE 1 EXTRA FP
MS-E-96.02
KAKUKTUKRUICH BLUFF PSY
Sec-32
Sec-5
Sec-8
TAPS
ARTHUR CREEK
SAGAVANIRKTOK RIVER
GUSTAFSON CREEK
SHEET 30
SHEET 31
SHEET 32
Sec-29
Sec-20
Sec-17
NORTH SLOPE BOROUGH
T005S R014E UM
T006S R014E UM
Sec-6
Sec-7
MP 96
MP 97
MP 98
MP 99
MP 100
MP 101
Sec-31
Sec-30
Sec-8
Sec-19
Sec-18
Sec-7
T005S R013E UM
Sec-1
T006S R013E UM
Sec-36
Sec-24
Sec-25
Sec-2

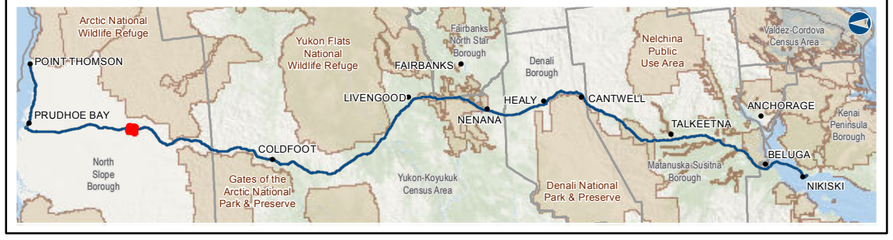

Alaska LNG Project

Legend

PIPELINE
- Alaska LNG Rev C2 Route
- Access Road - Gravel
- Permanent ROW
- Construction ROW
- ATWS
- Pipe Storage Yard (PSY)
- Material Site Study Area (MSSA)

EXISTING FEATURES
- Existing Roads
- TAPS
- Existing Pipeline
- Buried Cable
- Section
- Township

ALASKA LNG PROJECT
Preliminary Facility Locations
Mainline Rev C2 Route

BOROUGH:	NORTH SLOPE	DRAWN BY:	AGDC
STATE:	ALASKA	CHECKED BY:	

REV. NO.:	REVISION	DATE
A	ISSUED FOR REVIEW	2017-03-10

PRELIMINARY

1:24,000 — 0 ¼ ½ Miles

DATE: 2017-03-10 | PROJECTION: NAD83 NSRS2007 ALASKAZONE4 FTUS 54392

DISCLAIMER

The information contained herein is for informational or planning purposes only, It does not nor should it be deemed to be an offer, request or proposals for rights or occupation of any kind. The Alaska LNG Project Participants and their respective officers, employees and agents, make no warranty, implied or otherwise, nor accept any liability, as to the accuracy or completeness of the information contained in these documents, drawings or electronic files. Do not remove or delete this note from document, drawing or electronic file.

DWG: RR1_APPENDIX_A1_MAINLINE_TOPO_REV_C2_CL | SHEET: 31

X:\AKLNG\Resource Reports\RR01\Appendix A\MAINLINE\RR1_APPENDIX_A1_MAINLINE_TOPO_REV_C2_CL.mxd

PRELIMINARY FACILITY LOCATIONS - MAINLINE REV C2 ROUTE

ALASKA LNG

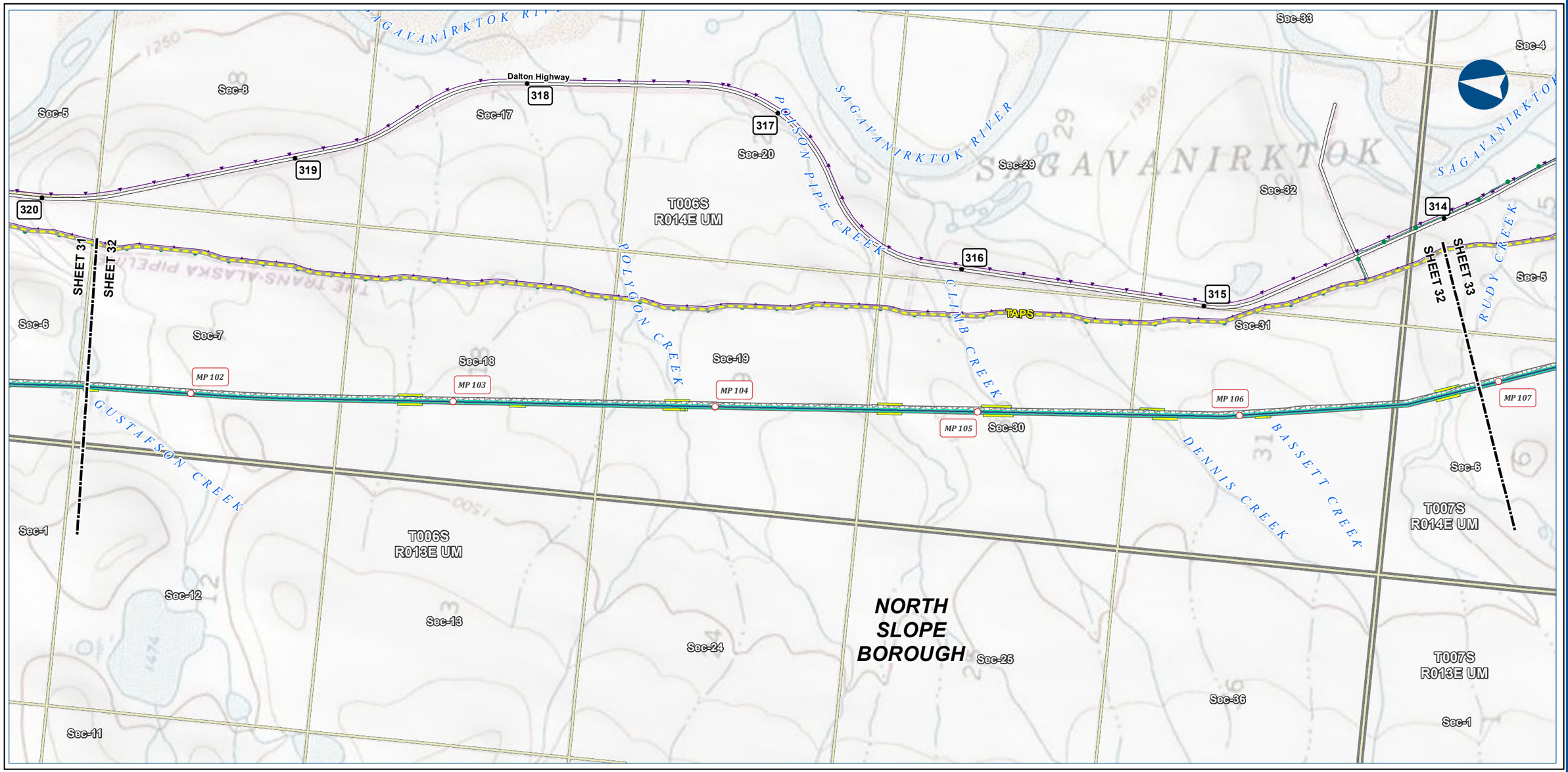

Alaska LNG Project

Legend

PIPELINE
- Alaska LNG Rev C2 Route

- Permanent ROW
- Construction ROW
- ATWS

EXISTING FEATURES
- Existing Roads
- TAPS
- Existing Pipeline
- Buried Cable
- Section
- Township

ALASKA LNG PROJECT
Preliminary Facility Locations
Mainline Rev C2 Route

BOROUGH:	NORTH SLOPE	**DRAWN BY:**	AGDC
STATE:	ALASKA	**CHECKED BY:**	

REV. NO.:	**REVISION**	**DATE**
A	ISSUED FOR REVIEW	2017-03-10

PRELIMINARY

1:24,000 — 0 ¼ ½ Miles

DATE: 2017-03-10 | **PROJECTION:** NAD83 NSRS2007 ALASKAZONE4 FTUS 54392

DISCLAIMER

The information contained herein is for informational or planning purposes only, It does not nor should it be deemed to be an offer, request or proposals for rights or occupation of any kind. The Alaska LNG Project Participants and their respective officers, employees and agents, make no warranty, implied or otherwise, nor accept any liability, as to the accuracy or completeness of the information contained in these documents, drawings or electronic files. Do not remove or delete this note from document, drawing or electronic file.

DWG: RR1_APPENDIX_A1_MAINLINE_TOPO_REV_C2_CL | **SHEET:** 32

X:\AKLNG\Resource Reports\RR01\Appendix A\MAINLINE\RR1_APPENDIX_A1_MAINLINE_TOPO_REV_C2_CL.mxd

PRELIMINARY FACILITY LOCATIONS - MAINLINE REV C2 ROUTE

ALASKA LNG

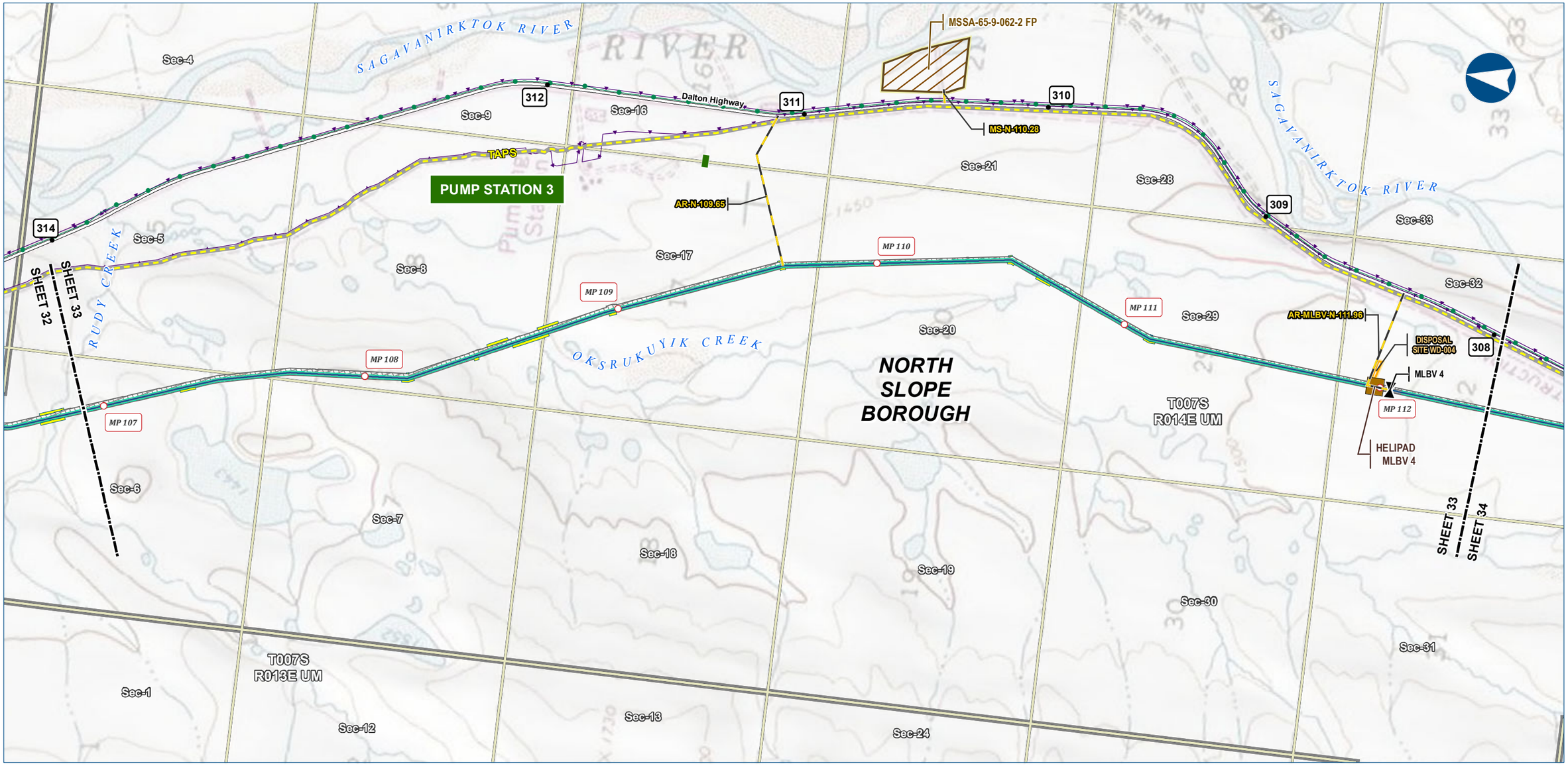

Alaska LNG Project

Legend

PIPELINE
- Alaska LNG Rev C2 Route
- Access Road - Gravel
- Mainline Blockvalve
- Helipad
- Permanent ROW
- Construction ROW
- ATWS
- Disposal Site
- Material Site Study Area (MSSA)

EXISTING FEATURES
- Existing Roads
- TAPS
- Existing Pipeline
- Buried Cable
- Alaska DOT Place Names
- Section
- Township

ALASKA LNG PROJECT
Preliminary Facility Locations
Mainline Rev C2 Route

BOROUGH:	NORTH SLOPE	DRAWN BY:	AGDC
STATE:	ALASKA	CHECKED BY:	

REV. NO.:	REVISION	DATE
A	ISSUED FOR REVIEW	2017-03-10

PRELIMINARY

1:24,000 — 0 ¼ ½ Miles

DATE: 2017-03-10 | PROJECTION: NAD83 NSRS2007 ALASKAZONE4 FTUS 54392

DISCLAIMER

The information contained herein is for informational or planning purposes only, It does not nor should it be deemed to be an offer, request or proposals for rights or occupation of any kind. The Alaska LNG Project Participants and their respective officers, employees and agents, make no warranty, implied or otherwise, nor accept any liability, as to the accuracy or completeness of the information contained in these documents, drawings or electronic files. Do not remove or delete this note from document, drawing or electronic file.

DWG: RR1_APPENDIX_A1_MAINLINE_TOPO_REV_C2_CL | SHEET: 33

X:\AKLNG\Resource Reports\RR01\Appendix A\MAINLINE\RR1_APPENDIX_A1_MAINLINE_TOPO_REV_C2_CL.mxd

PRELIMINARY FACILITY LOCATIONS - MAINLINE REV C2 ROUTE

ALASKA LNG

Sec-4
Sec-8
Sec-17
Sec-19
Sec-2
Sec-33
Sec-5
Sec-7
Sec-18
Sec-24
Sec-26
Sec-13
Sec-23
Sec-32
Sec-6
Sec-12
Sec-31
Sec-36
Sec-1
Sec-11
Sec-14
Sec-22
Sec-30
Sec-15

T008S
R014E UM

T007S
R014E UM

T007S
R013E UM

T008S
R013E UM

NORTH
SLOPE
BOROUGH

SAGAVANIRKTOK RIVER

OKSRUKUYIK CREEK

MS-PSY-E-114.73

MSSA-65-9-061-2 FP

SLOPE
MOUNTAIN
PSY

DISPOSAL
SITE WD-005

AR-HT-E-114.73

AR-HT-N-114.73

AR-HT-N-117.69

MSSA-ALTERNATE
SITE 35
EXTRA FP

Dalton Highway

TAPS

307
306
305
304
303
308

MP 113
MP 114
MP 115
MP 116
MP 117
MP 118

SHEET 33
SHEET 34
SHEET 35

Alaska LNG Project

Legend

PIPELINE
- Alaska LNG Rev C2 Route
- Access Road - Gravel

- Permanent ROW
- Construction ROW
- ATWS
- Pipe Storage Yard (PSY)
- Disposal Site
- Material Site Study Area (MSSA)

EXISTING FEATURES
- Existing Roads
- Off Road Trails
- TAPS
- Existing Pipeline
- Buried Cable
- Section
- Township

ALASKA LNG PROJECT
Preliminary Facility Locations
Mainline Rev C2 Route

BOROUGH:	NORTH SLOPE	DRAWN BY:	AGDC
STATE:	ALASKA	CHECKED BY:	

REV. NO.:	REVISION	DATE
A	ISSUED FOR REVIEW	2017-03-10

PRELIMINARY

1:24,000 — 0 ¼ ½ Miles

DATE: 2017-03-10 | PROJECTION: NAD83 NSRS2007 ALASKAZONE4 FTUS 54392

DISCLAIMER

The information contained herein is for informational or planning purposes only, It does not nor should it be deemed to be an offer, request or proposals for rights or occupation of any kind. The Alaska LNG Project Participants and their respective officers, employees and agents, make no warranty, implied or otherwise, nor accept any liability, as to the accuracy or completeness of the information contained in these documents, drawings or electronic files. Do not remove or delete this note from document, drawing or electronic file.

DWG: RR1_APPENDIX_A1_MAINLINE_TOPO_REV_C2_CL | SHEET: 34

X:\AKLNG\Resource Reports\RR01\Appendix A\MAINLINE\RR1_APPENDIX_A1_MAINLINE_TOPO_REV_C2_CL.mxd

PRELIMINARY FACILITY LOCATIONS - MAINLINE REV C2 ROUTE

ALASKA LNG

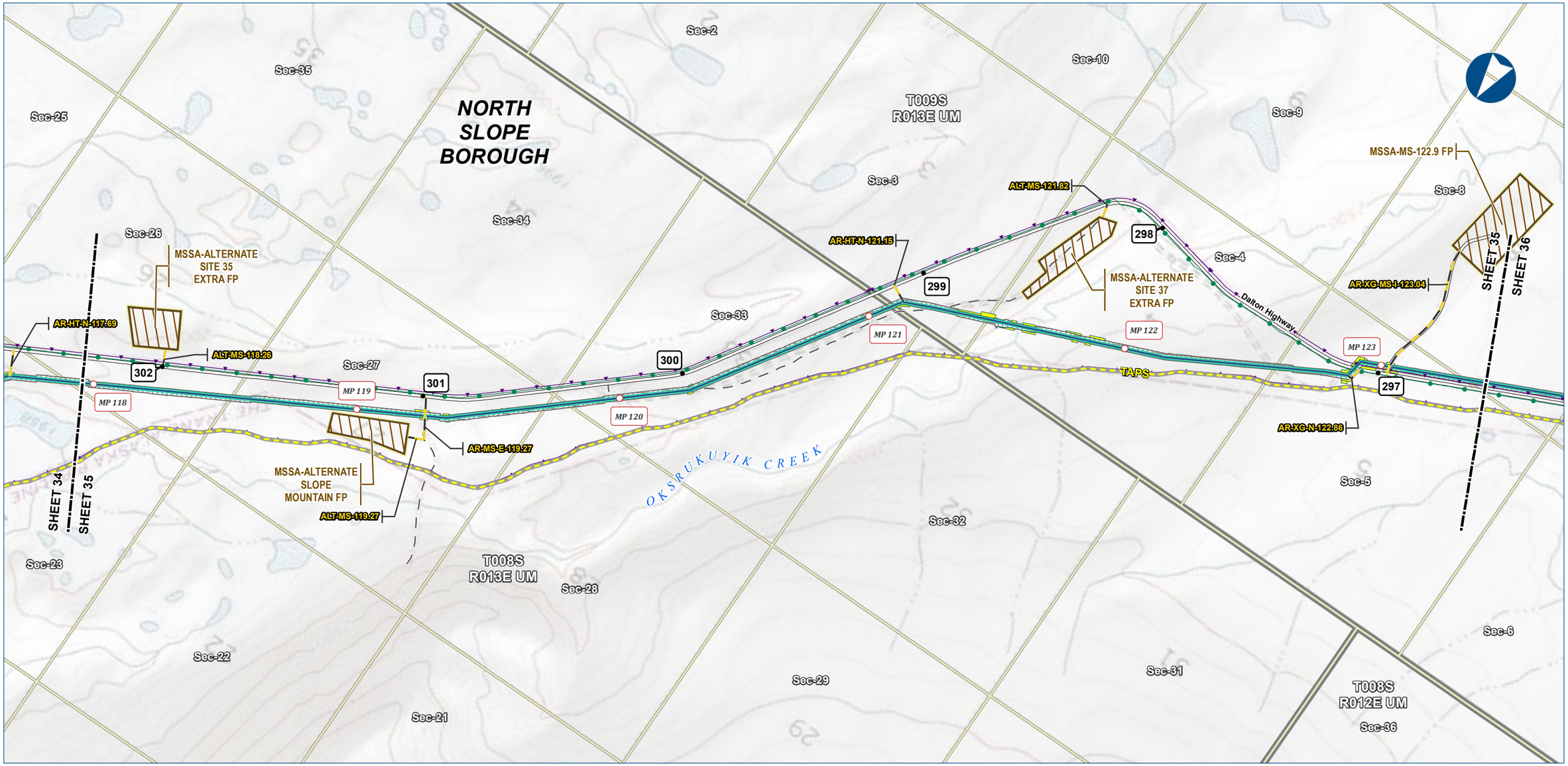

Alaska LNG Project

Legend

PIPELINE
- Alaska LNG Rev C2 Route
- Access Road - Gravel
- Permanent ROW
- Construction ROW
- ATWS
- Material Site Study Area (MSSA)

EXISTING FEATURES
- Existing Roads
- Off Road Trails
- TAPS
- Existing Pipeline
- Buried Cable
- Section
- Township

ALASKA LNG PROJECT
Preliminary Facility Locations
Mainline Rev C2 Route

BOROUGH:	NORTH SLOPE	DRAWN BY:	AGDC
STATE:	ALASKA	CHECKED BY:	

REV. NO.:	REVISION	DATE
A	ISSUED FOR REVIEW	2017-03-10

PRELIMINARY

1:24,000 — 0 ¼ ½ Miles

DATE: 2017-03-10 | PROJECTION: NAD83 NSRS2007 ALASKAZONE4 FTUS 54392

DISCLAIMER

The information contained herein is for informational or planning purposes only, It does not nor should it be deemed to be an offer, request or proposals for rights or occupation of any kind. The Alaska LNG Project Participants and their respective officers, employees and agents, make no warranty, implied or otherwise, nor accept any liability, as to the accuracy or completeness of the information contained in these documents, drawings or electronic files. Do not remove or delete this note from document, drawing or electronic file.

DWG: RR1_APPENDIX_A1_MAINLINE_TOPO_REV_C2_CL | SHEET: 35

X:\AKLNG\Resource Reports\RR01\Appendix A\MAINLINE\RR1_APPENDIX_A1_MAINLINE_TOPO_REV_C2_CL.mxd

PRELIMINARY FACILITY LOCATIONS - MAINLINE REV C2 ROUTE

ALASKA LNG

NORTH SLOPE BOROUGH

Sec-17 Sec-18 Sec-19 Sec-24 Sec-23 Sec-26 Sec-27 Sec-28 Sec-13 Sec-14 Sec-22 Sec-7 Sec-8 Sec-5 Sec-6 Sec-12 Sec-15 Sec-21 Sec-11 Sec-10 Sec-16 Sec-36 Sec-1 Sec-17

OKSRUKUYIK CREEK

TOOLIK RIVER

MSSA-MS-122.9 FP

SHEET 35 | SHEET 36 | SHEET 36 | SHEET 37

AR-XG-MS-I-123.04

AR-XG-HT-N-124.56

AR-N-127.83

T009S R013E UM

T009S R012E UM

T008S R012E UM

MP 124 MP 125 MP 126 MP 127 MP 128 MP 129

296 295 294 293 292 291

Dalton Highway

TAPS

Alaska LNG Project

Legend

PIPELINE
- Alaska LNG Rev C2 Route
- Access Road - Gravel
- Permanent ROW
- Construction ROW
- ATWS
- Material Site Study Area (MSSA)

EXISTING FEATURES
- Existing Roads
- TAPS
- Existing Pipeline
- Buried Cable
- Section
- Township

ALASKA LNG PROJECT
Preliminary Facility Locations
Mainline Rev C2 Route

BOROUGH:	NORTH SLOPE	DRAWN BY:	AGDC
STATE:	ALASKA	CHECKED BY:	

REV. NO.:	REVISION	DATE
A	ISSUED FOR REVIEW	2017-03-10

PRELIMINARY

1:24,000 — 0 ¼ ½ Miles

DATE: 2017-03-10 | PROJECTION: NAD83 NSRS2007 ALASKAZONE4 FTUS 54392

DISCLAIMER

The information contained herein is for informational or planning purposes only, It does not nor should it be deemed to be an offer, request or proposals for rights or occupation of any kind. The Alaska LNG Project Participants and their respective officers, employees and agents, make no warranty, implied or otherwise, nor accept any liability, as to the accuracy or completeness of the information contained in these documents, drawings or electronic files. Do not remove or delete this note from document, drawing or electronic file.

DWG: RR1_APPENDIX_A1_MAINLINE_TOPO_REV_C2_CL | SHEET: 36

X:\AKLNG\Resource Reports\RR01\Appendix A\MAINLINE\RR1_APPENDIX_A1_MAINLINE_TOPO_REV_C2_CL.mxd

PRELIMINARY FACILITY LOCATIONS - MAINLINE REV C2 ROUTE

ALASKA LNG

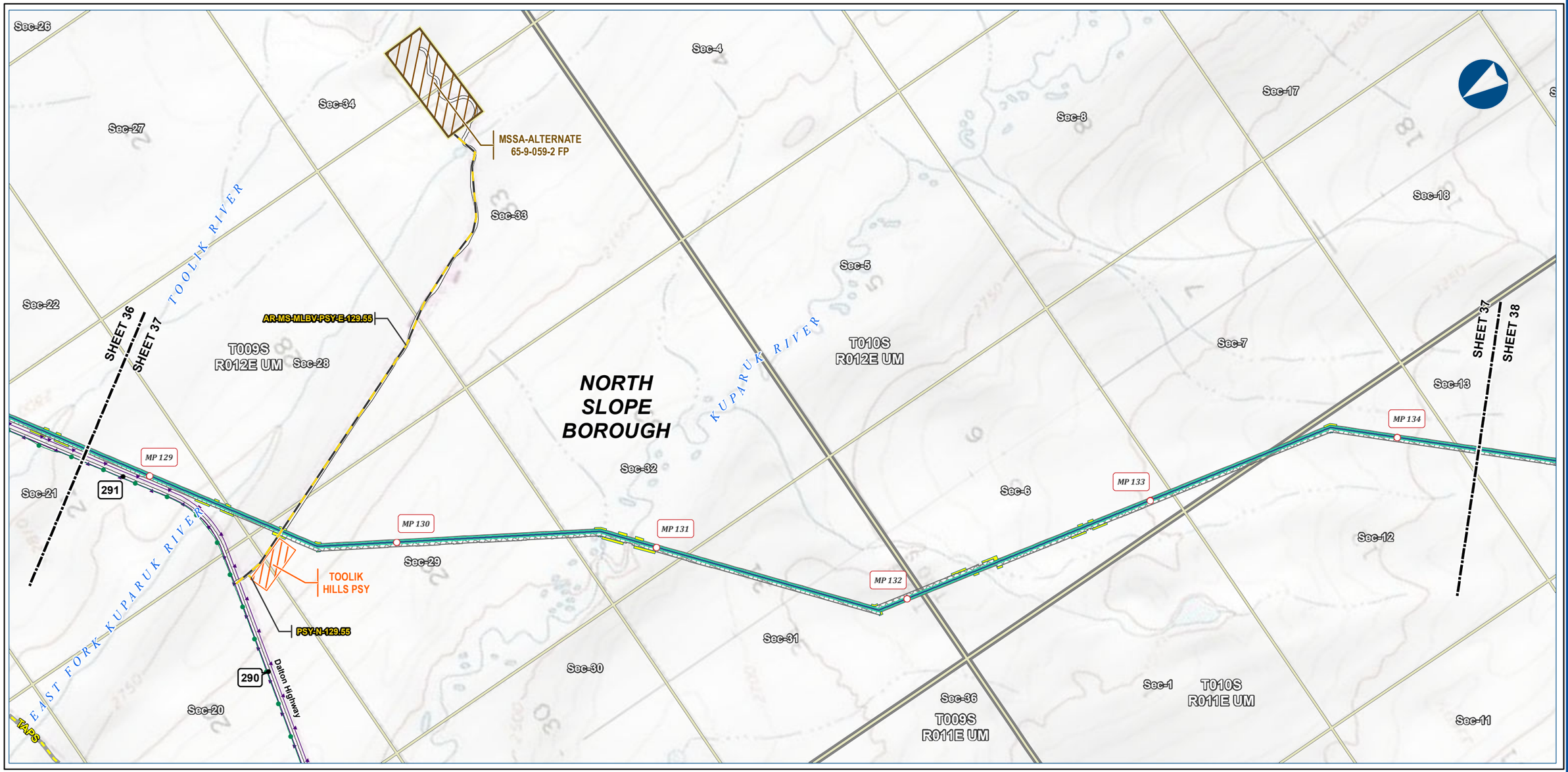

Alaska LNG Project

Legend

PIPELINE
- Alaska LNG Rev C2 Route
- Access Road - Gravel
- Permanent ROW
- Construction ROW
- ATWS
- Pipe Storage Yard (PSY)
- Material Site Study Area (MSSA)

EXISTING FEATURES
- Existing Roads
- TAPS
- Existing Pipeline
- Buried Cable
- Section
- Township

ALASKA LNG PROJECT
Preliminary Facility Locations
Mainline Rev C2 Route

BOROUGH:	NORTH SLOPE	DRAWN BY:	AGDC
STATE:	ALASKA	CHECKED BY:	

REV. NO.:	REVISION	DATE
A	ISSUED FOR REVIEW	2017-03-10

PRELIMINARY

1:24,000 — 0 — ¼ — ½ Miles

DATE: 2017-03-10 | PROJECTION: NAD83 NSRS2007 ALASKAZONE4 FTUS 54392

DISCLAIMER

The information contained herein is for informational or planning purposes only, It does not nor should it be deemed to be an offer, request or proposals for rights or occupation of any kind. The Alaska LNG Project Participants and their respective officers, employees and agents, make no warranty, implied or otherwise, nor accept any liability, as to the accuracy or completeness of the information contained in these documents, drawings or electronic files. Do not remove or delete this note from document, drawing or electronic file.

DWG: RR1_APPENDIX_A1_MAINLINE_TOPO_REV_C2_CL | SHEET: 37

X:\AKLNG\Resource Reports\RR01\Appendix A\MAINLINE\RR1_APPENDIX_A1_MAINLINE_TOPO_REV_C2_CL.mxd

PRELIMINARY FACILITY LOCATIONS - MAINLINE REV C2 ROUTE

ALASKA LNG

Sec-18
SHEET 37
SHEET 38
T010S
R011E UM
Sec-36
Sec-1
Sec-12
MP 134
Sec-25
Sec-24
NORTH
SLOPE
BOROUGH
Sec-13
Sec-12
MP 135
276
MP 140
Sec-11
277
MP 139
SHEET 39
SHEET 38
Sec-2
T011S
R011E UM
AR-N-138.66
278
MP 138
Sec-35
Dalton Highway
Sec-26
TERRY CREEK
MACK CREEK
MP 136
Sec-23
279
Sec-14
AR-XG-HT-N-136.32
AR-XG-N-136.55
MP 137
Sec-11
AR-XG-HT-I-136.35
AR-XG-N-136.48
TAPS
280
Sec-10
ED CREEK
MS-N-136.35
MSSA-ALTERNATE
SITE 38
EXTRA FP
JILL CREEK
Sec-27
Sec-34
Sec-3
281
Sec-22
Sec-10
Sec-15
Sec-4
Sec-9

Alaska LNG Project

Legend

PIPELINE
- Alaska LNG Rev C2 Route
- Access Road - Gravel

- Permanent ROW
- Construction ROW
- ATWS
- Material Site Study Area (MSSA)

EXISTING FEATURES
- Existing Roads
- TAPS
- Existing Pipeline
- Buried Cable
- Section
- Township

ALASKA LNG PROJECT
Preliminary Facility Locations
Mainline Rev C2 Route

BOROUGH:	NORTH SLOPE	DRAWN BY:	AGDC
STATE:	ALASKA	CHECKED BY:	

REV. NO.:	REVISION	DATE
A	ISSUED FOR REVIEW	2017-03-10

PRELIMINARY

1:24,000 — 0 ¼ ½ Miles

DATE: 2017-03-10 | PROJECTION: NAD83 NSRS2007 ALASKAZONE4 FTUS 54392

DISCLAIMER

The information contained herein is for informational or planning purposes only, It does not nor should it be deemed to be an offer, request or proposals for rights or occupation of any kind. The Alaska LNG Project Participants and their respective officers, employees and agents, make no warranty, implied or otherwise, nor accept any liability, as to the accuracy or completeness of the information contained in these documents, drawings or electronic files. Do not remove or delete this note from document, drawing or electronic file.

DWG: RR1_APPENDIX_A1_MAINLINE_TOPO_REV_C2_CL | SHEET: 38

X:\AKLNG\Resource Reports\RR01\Appendix A\MAINLINE\RR1_APPENDIX_A1_MAINLINE_TOPO_REV_C2_CL.mxd

PRELIMINARY FACILITY LOCATIONS - MAINLINE REV C2 ROUTE

ALASKA LNG

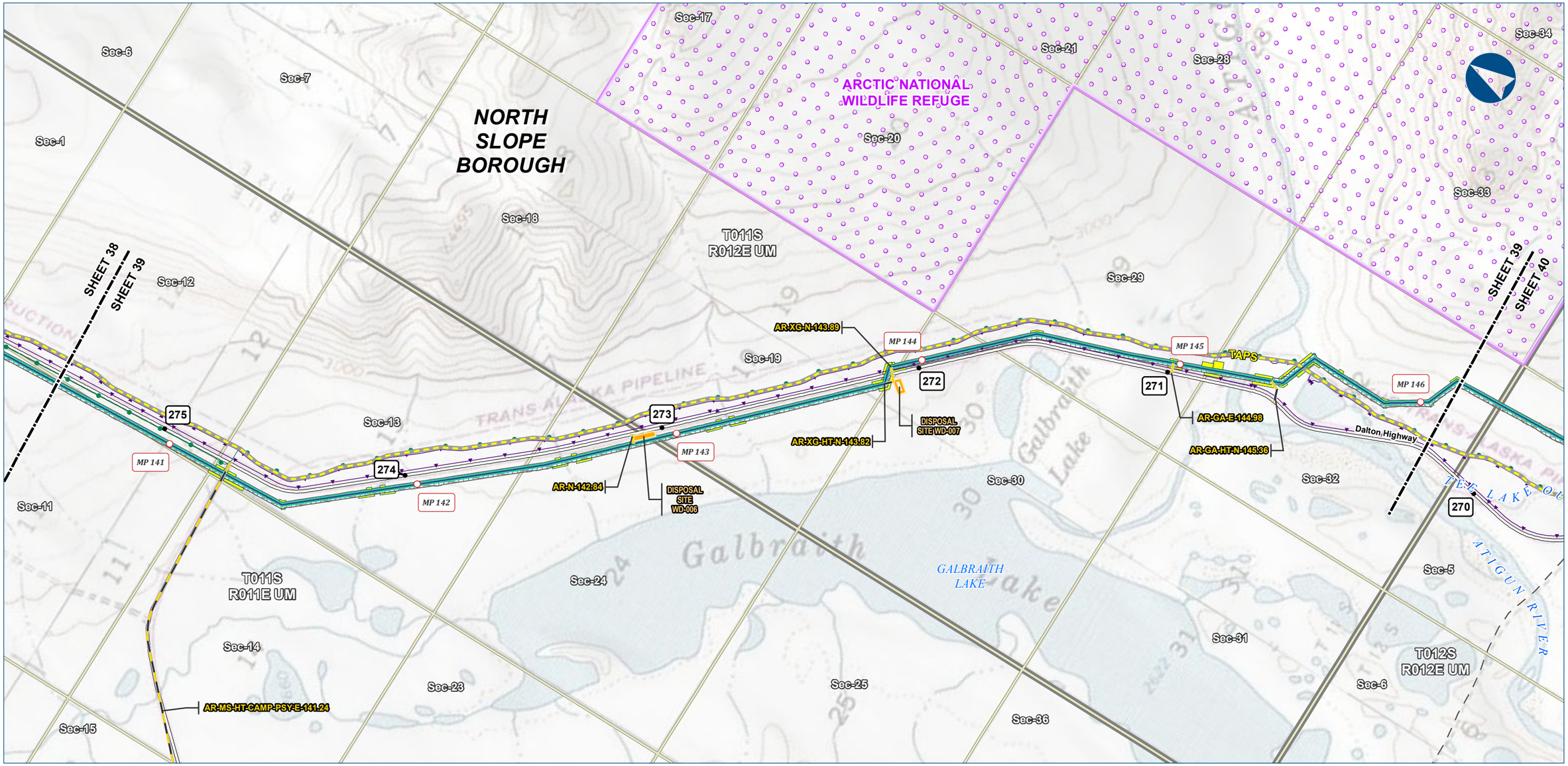

Alaska LNG Project

Legend

PIPELINE
- Alaska LNG Rev C2 Route
- Access Road - Gravel
- Permanent ROW
- Construction ROW
- ATWS
- Disposal Site

EXISTING FEATURES
- Existing Roads
- Off Road Trails
- TAPS
- Existing Pipeline
- Buried Cable
- Conservation Lands
- Section
- Township

ALASKA LNG PROJECT
Preliminary Facility Locations
Mainline Rev C2 Route

BOROUGH:	NORTH SLOPE	DRAWN BY:	AGDC
STATE:	ALASKA	CHECKED BY:	

REV. NO.:	REVISION	DATE
A	ISSUED FOR REVIEW	2017-03-10

PRELIMINARY

1:24,000 — 0 ¼ ½ Miles

DATE: 2017-03-10 | PROJECTION: NAD83 NSRS2007 ALASKAZONE4 FTUS 54392

DISCLAIMER

The information contained herein is for informational or planning purposes only, It does not nor should it be deemed to be an offer, request or proposals for rights or occupation of any kind. The Alaska LNG Project Participants and their respective officers, employees and agents, make no warranty, implied or otherwise, nor accept any liability, as to the accuracy or completeness of the information contained in these documents, drawings or electronic files. Do not remove or delete this note from document, drawing or electronic file.

DWG: RR1_APPENDIX_A1_MAINLINE_TOPO_REV_C2_CL | SHEET: 39

X:\AKLNG\Resource Reports\RR01\Appendix A\MAINLINE\RR1_APPENDIX_A1_MAINLINE_TOPO_REV_C2_CL.mxd

PRELIMINARY FACILITY LOCATIONS - MAINLINE REV C2 ROUTE

ALASKA LNG

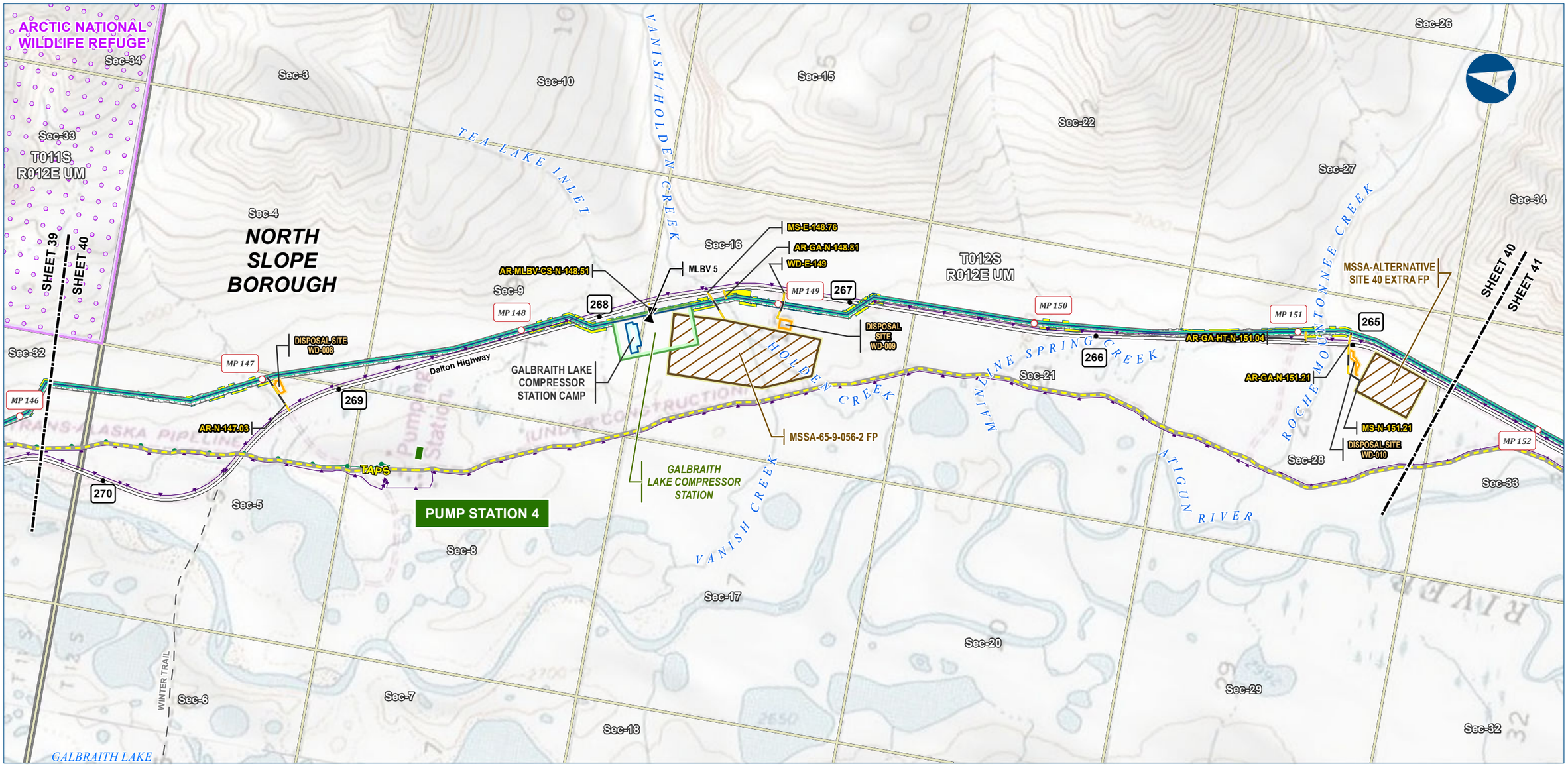

Alaska LNG Project

Legend

PIPELINE
- Alaska LNG Rev C2 Route
- Access Road - Gravel
- Mainline Blockvalve

- Permanent ROW
- Construction ROW
- ATWS
- Compressor Station
- Camp
- Disposal Site
- Material Site Study Area (MSSA)

EXISTING FEATURES
- Existing Roads
- Off Road Trails
- TAPS
- Existing Pipeline
- Buried Cable
- Conservation Lands
- Alaska DOT Place Names
- Section
- Township

ALASKA LNG PROJECT
Preliminary Facility Locations
Mainline Rev C2 Route

BOROUGH:	NORTH SLOPE	DRAWN BY:	AGDC
STATE:	ALASKA	CHECKED BY:	

REV. NO.:	REVISION	DATE
A	ISSUED FOR REVIEW	2017-03-10

PRELIMINARY

1:24,000 — 0 ¼ ½ Miles

DATE: 2017-03-10 | PROJECTION: NAD83 NSRS2007 ALASKAZONE4 FTUS 54392

DISCLAIMER

The information contained herein is for informational or planning purposes only, It does not nor should it be deemed to be an offer, request or proposals for rights or occupation of any kind. The Alaska LNG Project Participants and their respective officers, employees and agents, make no warranty, implied or otherwise, nor accept any liability, as to the accuracy or completeness of the information contained in these documents, drawings or electronic files. Do not remove or delete this note from document, drawing or electronic file.

DWG: RR1_APPENDIX_A1_MAINLINE_TOPO_REV_C2_CL | SHEET: 40

X:\AKLNG\Resource Reports\RR01\Appendix A\MAINLINE\RR1_APPENDIX_A1_MAINLINE_TOPO_REV_C2_CL.mxd

PRELIMINARY FACILITY LOCATIONS - MAINLINE REV C2 ROUTE

ALASKA LNG

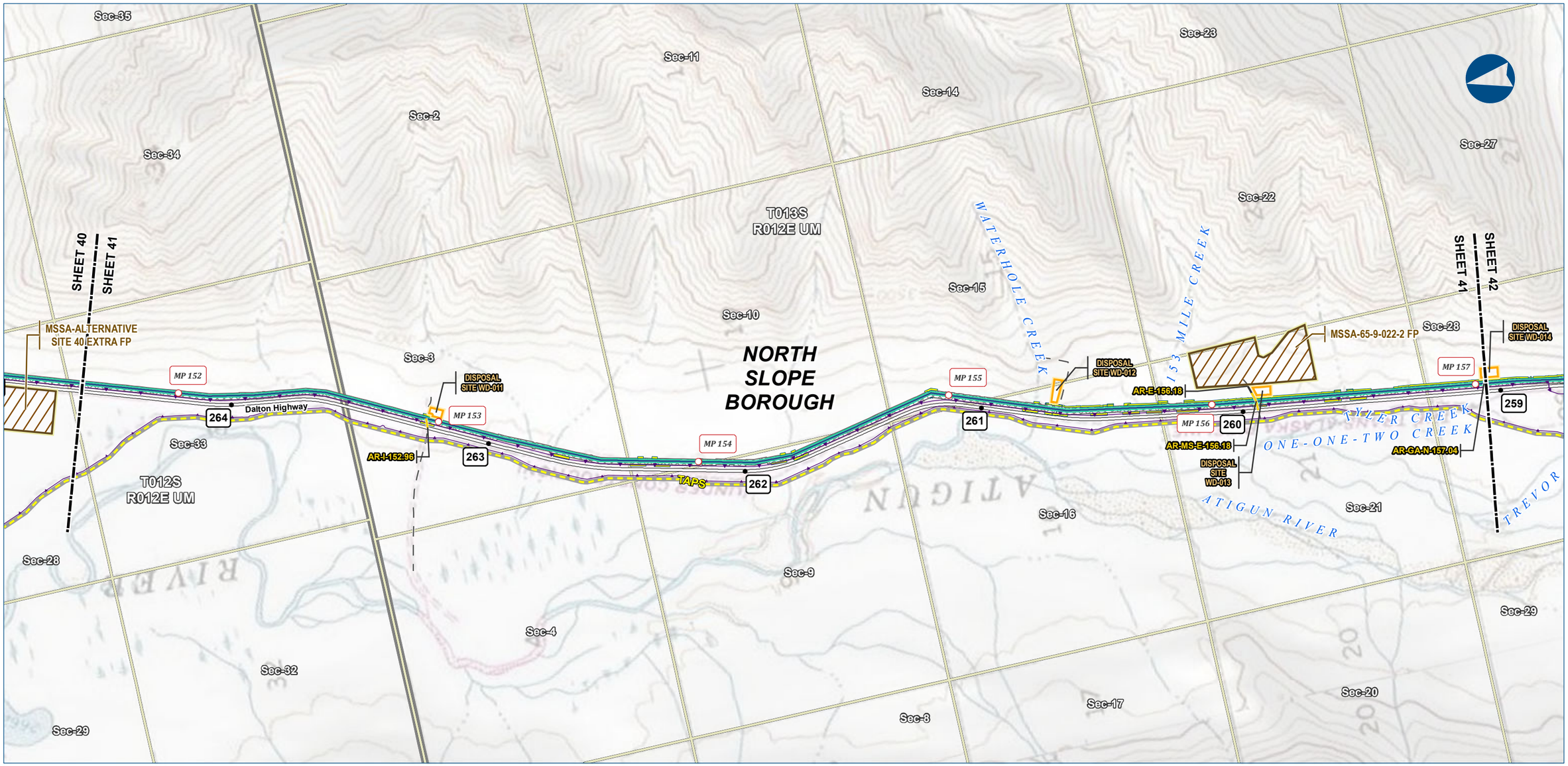

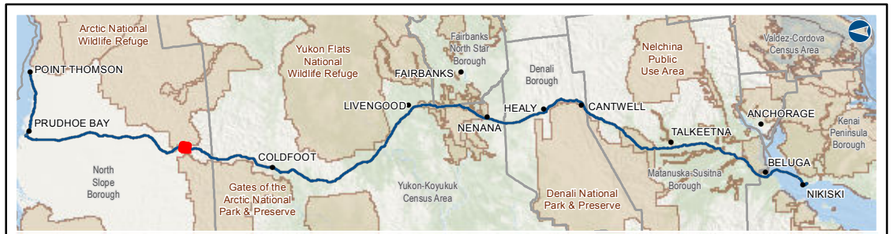

Alaska LNG Project

Legend

PIPELINE
- Alaska LNG Rev C2 Route
- Access Road - Gravel
- Permanent ROW
- Construction ROW
- ATWS
- Disposal Site
- Material Site Study Area (MSSA)

EXISTING FEATURES
- Existing Roads
- Off Road Trails
- TAPS
- Buried Cable
- Section
- Township

ALASKA LNG PROJECT
Preliminary Facility Locations
Mainline Rev C2 Route

BOROUGH:	NORTH SLOPE	DRAWN BY:	AGDC
STATE:	ALASKA	CHECKED BY:	

REV. NO.:	REVISION	DATE
A	ISSUED FOR REVIEW	2017-03-10

PRELIMINARY

1:24,000 — 0 ¼ ½ Miles

DATE: 2017-03-10 | PROJECTION: NAD83 NSRS2007 ALASKAZONE4 FTUS 54392

DISCLAIMER

The information contained herein is for informational or planning purposes only, It does not nor should it be deemed to be an offer, request or proposals for rights or occupation of any kind. The Alaska LNG Project Participants and their respective officers, employees and agents, make no warranty, implied or otherwise, nor accept any liability, as to the accuracy or completeness of the information contained in these documents, drawings or electronic files. Do not remove or delete this note from document, drawing or electronic file.

DWG: RR1_APPENDIX_A1_MAINLINE_TOPO_REV_C2_CL | SHEET: 41

X:\AKLNG\Resource Reports\RR01\Appendix A\MAINLINE\RR1_APPENDIX_A1_MAINLINE_TOPO_REV_C2_CL.mxd

PRELIMINARY FACILITY LOCATIONS - MAINLINE REV C2 ROUTE

ALASKA LNG

Sec-3
Sec-15
Sec-34
Sec-10
Sec-27
NORTH SLOPE BOROUGH
Sec-21
Sec-16
Sec-9
Sec-4
Sec-33
T014S R012E UM
Sec-17
Sec-20
Sec-28
Sec-8
Sec-5
Sec-32
T013S R012E UM
Sec-29
Sec-20
Sec-19
Sec-18
Sec-6
Sec-7

SHEET 41
SHEET 42
SHEET 42
SHEET 43

TYLER CREEK
TREVOR CREEK
OVERSIGHT CREEK
ONE-FIVE-SEVEN CREEK
WHO CREEK
ATIGUN RIVER
TAPS
Dalton Highway

DISPOSAL SITE WD-014
AR-GA-N-157.04
MP 157
259
MP 158
258
AR-GA-HT-N-158.75
MP 159
257
MP 160
256
356
AR-N-160.31
MS-N-160.31
DISPOSAL SITE WD-015
MSSA-ALTERNATE SITE 41 EXTRA FP
MP 161
255
MP 162
254
DISPOSAL SITE WD-016
MSSA-65-9-008-2 FP
MS-E-162.88
AR-MS-MLBV-E-162.88
MP 163

Alaska LNG Project

Legend

PIPELINE
- Alaska LNG Rev C2 Route
- Access Road - Gravel

- Permanent ROW
- Construction ROW
- ATWS
- Disposal Site
- Material Site Study Area (MSSA)

EXISTING FEATURES
- Existing Roads
- Off Road Trails
- TAPS
- Existing Pipeline
- Buried Cable
- Section
- Township

ALASKA LNG PROJECT
Preliminary Facility Locations
Mainline Rev C2 Route

BOROUGH:	NORTH SLOPE	DRAWN BY:	AGDC
STATE:	ALASKA	CHECKED BY:	

REV. NO.:	REVISION	DATE
A	ISSUED FOR REVIEW	2017-03-10

PRELIMINARY

1:24,000 — 0 ¼ ½ Miles

DATE: 2017-03-10 | PROJECTION: NAD83 NSRS2007 ALASKAZONE4 FTUS 54392

DISCLAIMER

The information contained herein is for informational or planning purposes only, It does not nor should it be deemed to be an offer, request or proposals for rights or occupation of any kind. The Alaska LNG Project Participants and their respective officers, employees and agents, make no warranty, implied or otherwise, nor accept any liability, as to the accuracy or completeness of the information contained in these documents, drawings or electronic files. Do not remove or delete this note from document, drawing or electronic file.

DWG: RR1_APPENDIX_A1_MAINLINE_TOPO_REV_C2_CL | SHEET: 42

X:\AKLNG\Resource Reports\RR01\Appendix A\MAINLINE\RR1_APPENDIX_A1_MAINLINE_TOPO_REV_C2_CL.mxd

PRELIMINARY FACILITY LOCATIONS - MAINLINE REV C2 ROUTE

ALASKA LNG

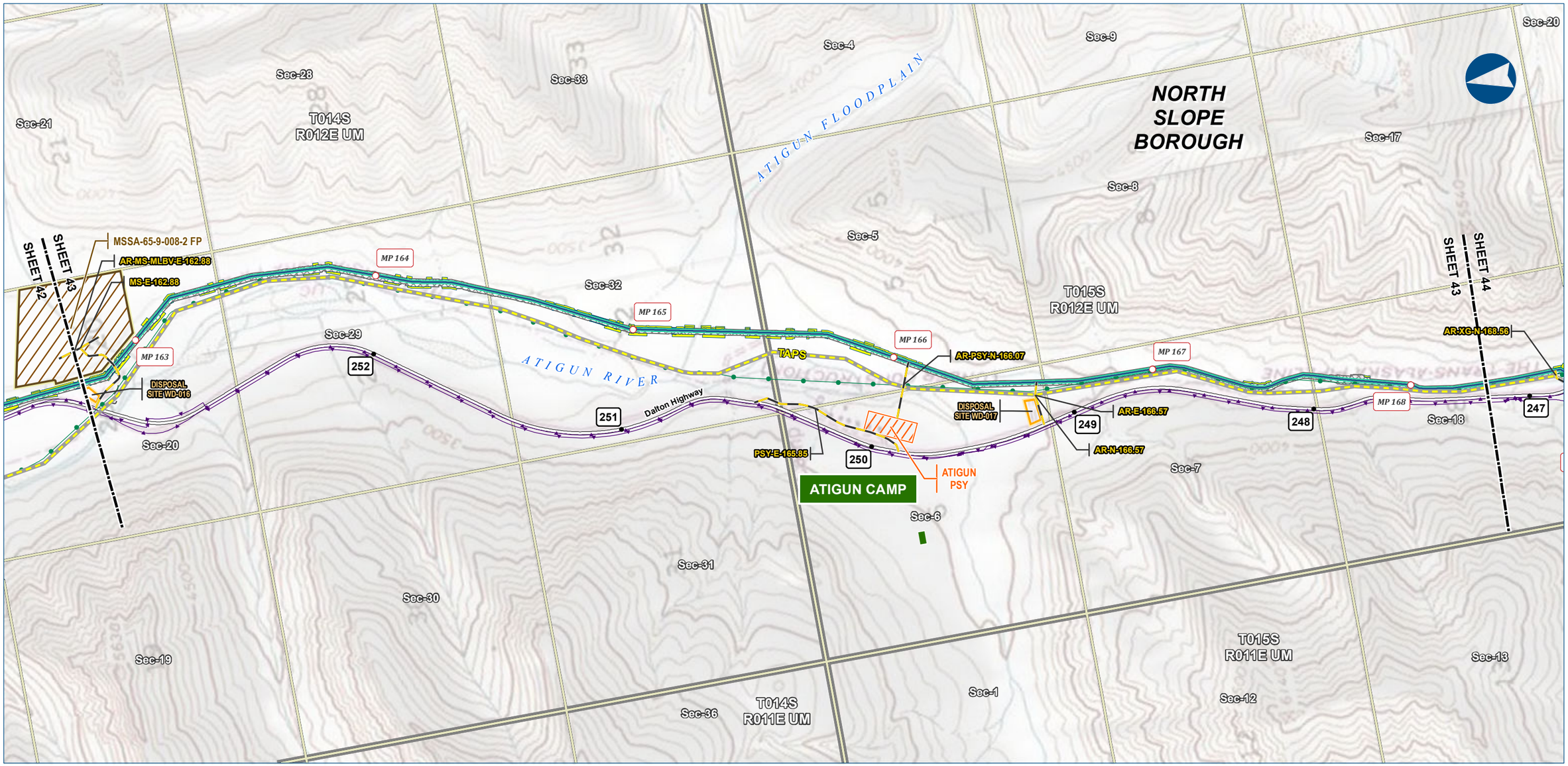

Alaska LNG Project

Legend

PIPELINE
- Alaska LNG Rev C2 Route
- Access Road - Gravel

- Permanent ROW
- Construction ROW
- ATWS
- Pipe Storage Yard (PSY)
- Disposal Site
- Material Site Study Area (MSSA)

EXISTING FEATURES
- Existing Roads
- Off Road Trails
- TAPS
- Existing Pipeline
- Buried Cable
- Alaska DOT Place Names
- Section
- Township

ALASKA LNG PROJECT
Preliminary Facility Locations
Mainline Rev C2 Route

BOROUGH:	NORTH SLOPE	DRAWN BY:	AGDC
STATE:	ALASKA	CHECKED BY:	

REV. NO.:	REVISION	DATE
A	ISSUED FOR REVIEW	2017-03-10

PRELIMINARY

1:24,000 — 0 — ¼ — ½ Miles

DATE: 2017-03-10 | PROJECTION: NAD83 NSRS2007 ALASKAZONE4 FTUS 54392

DISCLAIMER

The information contained herein is for informational or planning purposes only, It does not nor should it be deemed to be an offer, request or proposals for rights or occupation of any kind. The Alaska LNG Project Participants and their respective officers, employees and agents, make no warranty, implied or otherwise, nor accept any liability, as to the accuracy or completeness of the information contained in these documents, drawings or electronic files. Do not remove or delete this note from document, drawing or electronic file.

DWG: RR1_APPENDIX_A1_MAINLINE_TOPO_REV_C2_CL | SHEET: 43

X:\AKLNG\Resource Reports\RR01\Appendix A\MAINLINE\RR1_APPENDIX_A1_MAINLINE_TOPO_REV_C2_CL.mxd

PRELIMINARY FACILITY LOCATIONS - MAINLINE REV C2 ROUTE

ALASKA LNG

Sec-29
Sec-31
Sec-11
Sec-20
Sec-30
Sec-1
Sec-36
Sec-2
T015S
R012E UM
T016S
R011E UM
Sec-10
Sec-17
T015S
R011E UM
SHEET 44
SHEET 45
SHEET 44
SHEET 43
AR-XC-N-168.56
Sec-19
ATIGUN RIVER, ATIGUN RIVER #2
Sec-25
DISPOSAL SITE WD-018
Sec-35
240
247
MP 169
241
MP 174
Dalton Highway
AR-XC-HT-N-168.71
DISPOSAL SITE WD-019
AR-N-169.92
MP 173
Sec-3
CHANDALAR PSY
MP 168
MP 170
Sec-18
Sec-24
Sec-26
AR-E-169.4
245
242
MP 171
AR-XC-HT-N-171.75
MP 172
Sec-34
TAPS
244
DISPOSAL SITE WD-020
Sec-4
AR-GA-N-171.96
AR-XC-HT-E-171.91
Sec-7
Sec-13
243
NORTH SLOPE BOROUGH
Sec-23
Sec-12
Sec-14
Sec-27
Sec-33

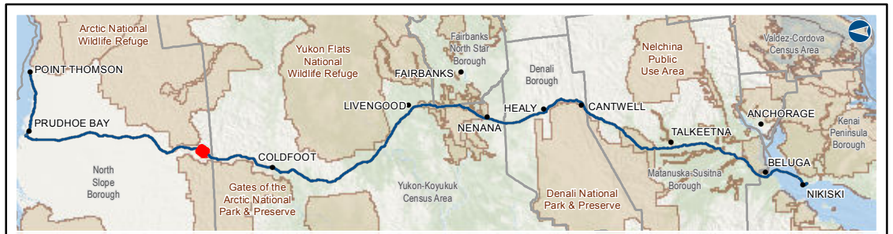

Alaska LNG Project

Legend

PIPELINE
- Alaska LNG Rev C2 Route
- Access Road - Gravel

- Permanent ROW
- Construction ROW
- ATWS
- Pipe Storage Yard (PSY)
- Disposal Site

EXISTING FEATURES
- Existing Roads
- Off Road Trails
- TAPS
- Existing Pipeline
- Buried Cable
- Section
- Township

ALASKA LNG PROJECT
Preliminary Facility Locations
Mainline Rev C2 Route

BOROUGH:	NORTH SLOPE	DRAWN BY:	AGDC
STATE:	ALASKA	CHECKED BY:	

REV. NO.:	REVISION	DATE
A	ISSUED FOR REVIEW	2017-03-10

PRELIMINARY

1:24,000 — 0 ¼ ½ Miles

DATE: 2017-03-10 | PROJECTION: NAD83 NSRS2007 ALASKAZONE4 FTUS 54392

DISCLAIMER

The information contained herein is for informational or planning purposes only, It does not nor should it be deemed to be an offer, request or proposals for rights or occupation of any kind. The Alaska LNG Project Participants and their respective officers, employees and agents, make no warranty, implied or otherwise, nor accept any liability, as to the accuracy or completeness of the information contained in these documents, drawings or electronic files. Do not remove or delete this note from document, drawing or electronic file.

DWG: RR1_APPENDIX_A1_MAINLINE_TOPO_REV_C2_CL | SHEET: 44

X:\AKLNG\Resource Reports\RR01\Appendix A\MAINLINE\RR1_APPENDIX_A1_MAINLINE_TOPO_REV_C2_CL.mxd

PRELIMINARY FACILITY LOCATIONS - MAINLINE REV C2 ROUTE

ALASKA LNG

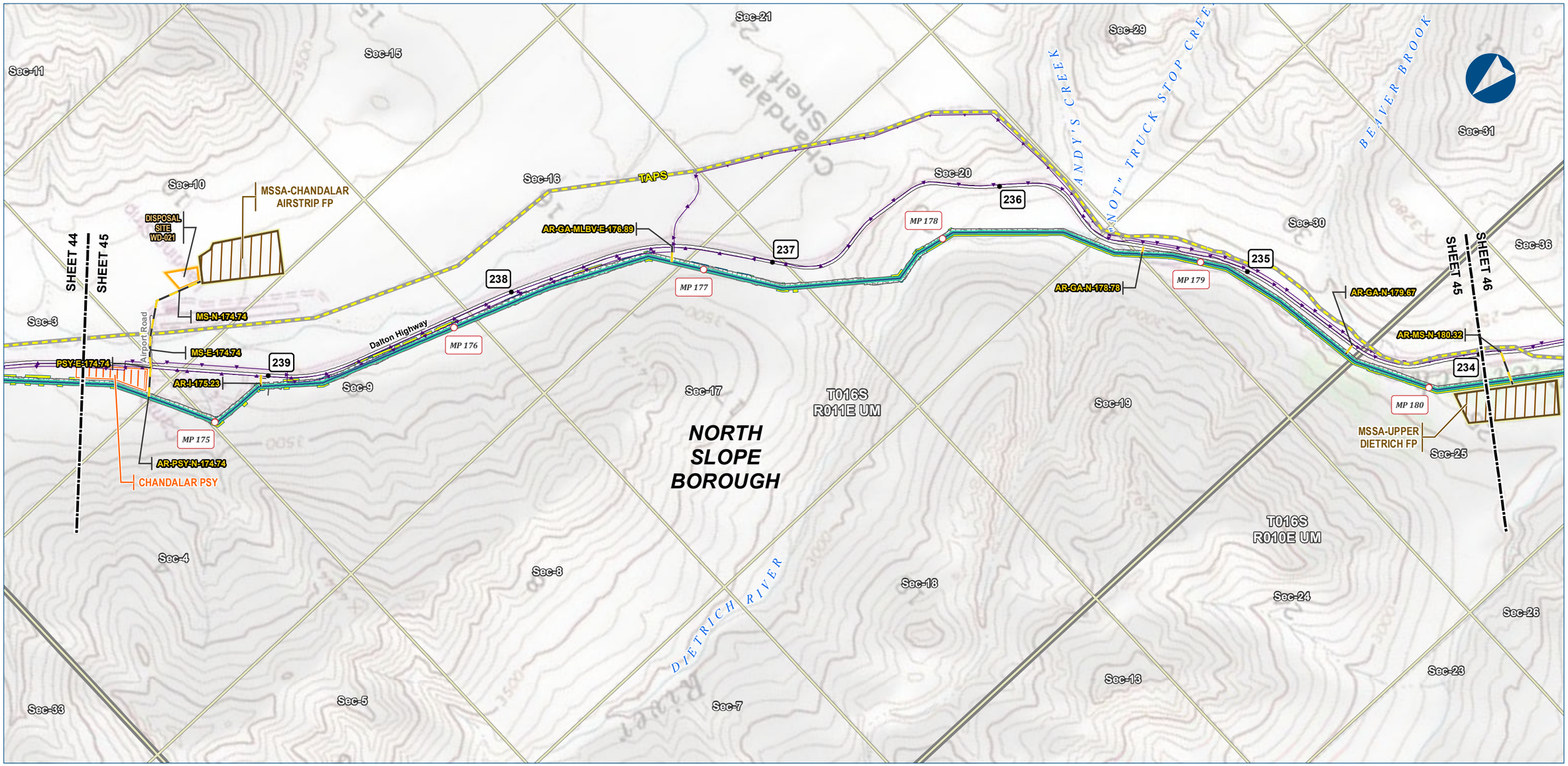

Alaska LNG Project

Legend

PIPELINE
- Alaska LNG Rev C2 Route
- Access Road - Gravel
- Permanent ROW
- Construction ROW
- ATWS
- Pipe Storage Yard (PSY)
- Disposal Site
- Material Site Study Area (MSSA)

EXISTING FEATURES
- Existing Roads
- Off Road Trails
- TAPS
- Existing Pipeline
- Buried Cable
- Section
- Township

ALASKA LNG PROJECT
Preliminary Facility Locations
Mainline Rev C2 Route

BOROUGH:	NORTH SLOPE	DRAWN BY:	AGDC
STATE:	ALASKA	CHECKED BY:	

REV. NO.:	REVISION	DATE
A	ISSUED FOR REVIEW	2017-03-10

PRELIMINARY

1:24,000 — 0 ¼ ½ Miles

DATE: 2017-03-10 | PROJECTION: NAD83 NSRS2007 ALASKAZONE4 FTUS 54392

DISCLAIMER

The information contained herein is for informational or planning purposes only, It does not nor should it be deemed to be an offer, request or proposals for rights or occupation of any kind. The Alaska LNG Project Participants and their respective officers, employees and agents, make no warranty, implied or otherwise, nor accept any liability, as to the accuracy or completeness of the information contained in these documents, drawings or electronic files. Do not remove or delete this note from document, drawing or electronic file.

DWG: RR1_APPENDIX_A1_MAINLINE_TOPO_REV_C2_CL | SHEET: 45

X:\AKLNG\Resource Reports\RR01\Appendix A\MAINLINE\RR1_APPENDIX_A1_MAINLINE_TOPO_REV_C2_CL.mxd

PRELIMINARY FACILITY LOCATIONS - MAINLINE REV C2 ROUTE

ALASKA LNG

BEAVER BROOK
Sec-6
T037N R009W FM
Sec-1
Sec-13
Sec-31
T017S R011E UM
Sec-31
Sec-12
T016S R011E UM
Sec-30
Sec-30
Sec-14
Sec-11
YUKON-KOYUKUK CENSUS AREA
SHEET 45
SHEET 46
Sec-1
OSKAR'S EDDY
Sec-2
T036N R010W FM
SHEET 46
SHEET 47
AR-MS-N-180.32
Sec-36
AR-GA-N-181.58
Sec-36
AR-N-185.82
234
DISPOSAL SITE WD-022
MP 186
MP 180
Dalton Highway
233
AR-XG-GA-N-182.0
Sec-25
DISPOSAL SITE WD-023
MP 185
DISPOSAL SITE WD-024
229
AR-XG-N-182.09
MP 184
DIETRICH RIVER
Sec-25
MP 181
230
TAPS
MSSA-UPPER DIETRICH FP
MP 183
Sec-10
MP 182
AR-GA-N-184.49
AR-GA-N-184.58
232
231
AR-XG-GA-N-181.94
Sec-2
AR-XG-N-183.55
NORTH SLOPE BOROUGH
Sec-35
T037N R010W FM
Sec-3
T017S R010E UM
Sec-35
Sec-26
T016S R010E UM
Sec-26
Sec-9
Sec-3
Sec-4
Sec-34
Sec-34

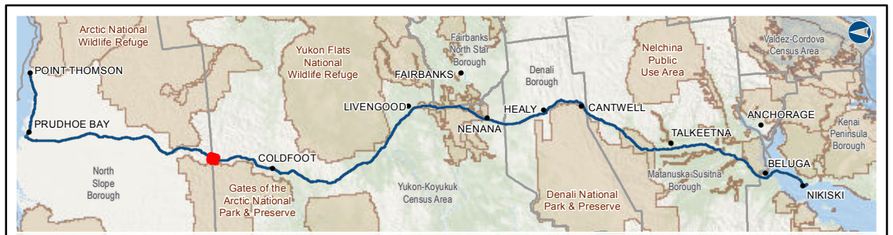

Alaska LNG Project

Legend

PIPELINE
- Alaska LNG Rev C2 Route
- Access Road - Gravel
- Permanent ROW
- Construction ROW
- ATWS
- Disposal Site
- Material Site Study Area (MSSA)

EXISTING FEATURES
- Existing Roads
- Off Road Trails
- TAPS
- Existing Pipeline
- Buried Cable
- Borough / Census Area
- Section
- Township

ALASKA LNG PROJECT
Preliminary Facility Locations
Mainline Rev C2 Route

CENSUS AREA:	YUKON-KOYUKUK	DRAWN BY:	AGDC
STATE:	ALASKA	CHECKED BY:	

REV. NO.:	REVISION	DATE
A	ISSUED FOR REVIEW	2017-03-10

PRELIMINARY

1:24,000 — 0 ¼ ½ Miles

DATE: 2017-03-10 | PROJECTION: NAD83 NSRS2007 ALASKAZONE4 FTUS 54392

DISCLAIMER

The information contained herein is for informational or planning purposes only, It does not nor should it be deemed to be an offer, request or proposals for rights or occupation of any kind. The Alaska LNG Project Participants and their respective officers, employees and agents, make no warranty, implied or otherwise, nor accept any liability, as to the accuracy or completeness of the information contained in these documents, drawings or electronic files. Do not remove or delete this note from document, drawing or electronic file.

DWG: RR1_APPENDIX_A1_MAINLINE_TOPO_REV_C2_CL | SHEET: 46

X:\AKLNG\Resource Reports\RR01\Appendix A\MAINLINE\RR1_APPENDIX_A1_MAINLINE_TOPO_REV_C2_CL.mxd

PRELIMINARY FACILITY LOCATIONS - MAINLINE REV C2 ROUTE

ALASKA LNG

Alaska LNG Project

Legend

PIPELINE
- Alaska LNG Rev C2 Route
- Access Road - Gravel

- Permanent ROW
- Construction ROW
- ATWS
- Pipe Storage Yard (PSY)
- Disposal Site
- Material Site Study Area (MSSA)

EXISTING FEATURES
- Existing Roads
- Off Road Trails
- TAPS
- Buried Cable
- Section
- Township

ALASKA LNG PROJECT
Preliminary Facility Locations
Mainline Rev C2 Route

CENSUS AREA:	YUKON-KOYUKUK	DRAWN BY:	AGDC
STATE:	ALASKA	CHECKED BY:	

REV. NO.:	REVISION	DATE
A	ISSUED FOR REVIEW	2017-03-10

PRELIMINARY

1:24,000 — 0 ¼ ½ Miles

DATE: 2017-03-10 | PROJECTION: NAD83 NSRS2007 ALASKAZONE4 FTUS 54392

DISCLAIMER

The information contained herein is for informational or planning purposes only, It does not nor should it be deemed to be an offer, request or proposals for rights or occupation of any kind. The Alaska LNG Project Participants and their respective officers, employees and agents, make no warranty, implied or otherwise, nor accept any liability, as to the accuracy or completeness of the information contained in these documents, drawings or electronic files. Do not remove or delete this note from document, drawing or electronic file.

DWG: RR1_APPENDIX_A1_MAINLINE_TOPO_REV_C2_CL | SHEET: 47

X:\AKLNG\Resource Reports\RR01\Appendix A\MAINLINE\RR1_APPENDIX_A1_MAINLINE_TOPO_REV_C2_CL.mxd

PRELIMINARY FACILITY LOCATIONS - MAINLINE REV C2 ROUTE

ALASKA LNG

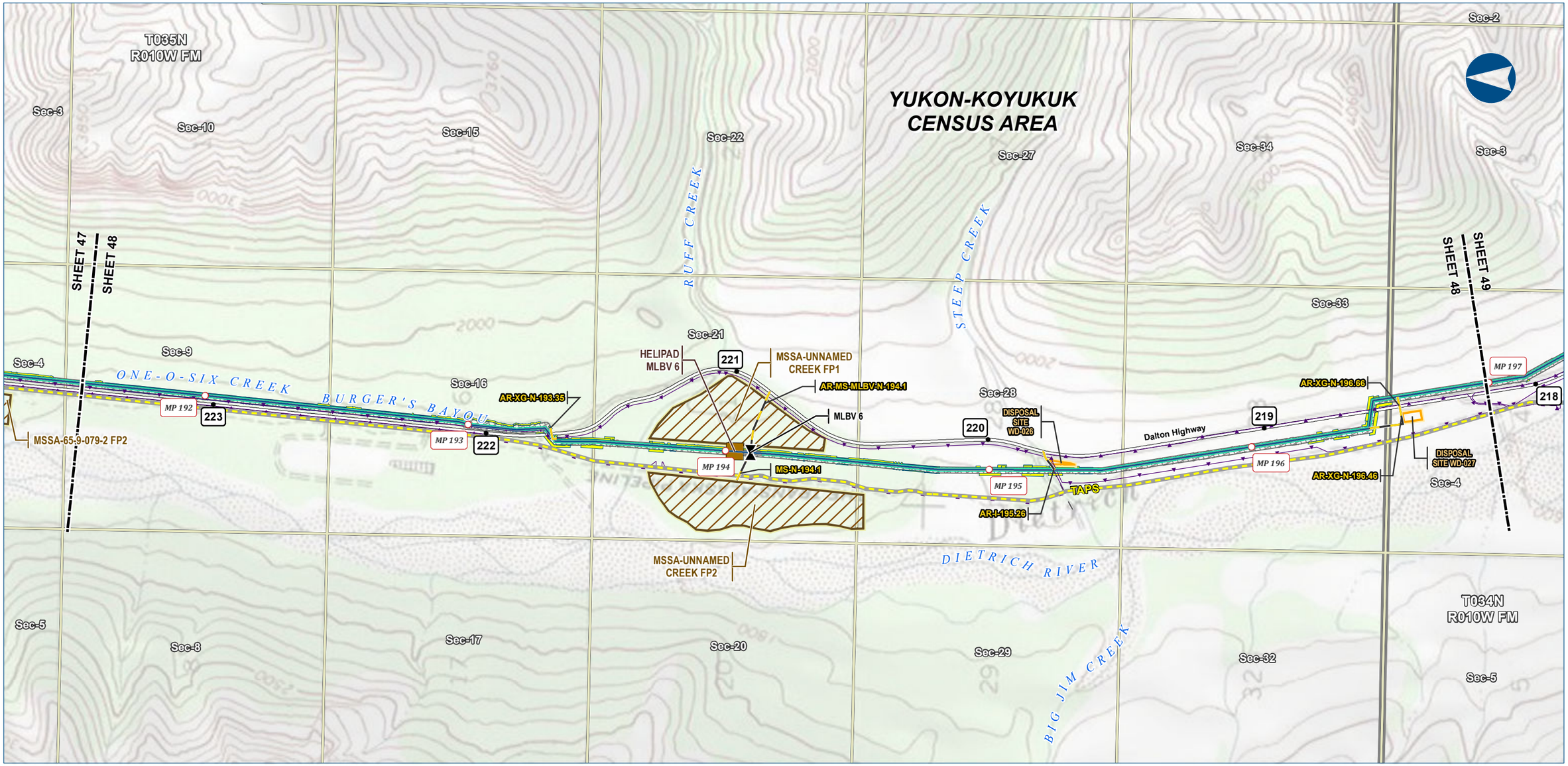

Alaska LNG Project

Legend

PIPELINE
- Alaska LNG Rev C2 Route
- Access Road - Gravel
- Mainline Blockvalve
- Helipad
- Permanent ROW
- Construction ROW
- ATWS
- Disposal Site
- Material Site Study Area (MSSA)

EXISTING FEATURES
- Existing Roads
- Off Road Trails
- TAPS
- Buried Cable
- Section
- Township

ALASKA LNG PROJECT
Preliminary Facility Locations
Mainline Rev C2 Route

CENSUS AREA:	YUKON-KOYUKUK	DRAWN BY:	AGDC
STATE:	ALASKA	CHECKED BY:	

REV. NO.:	REVISION	DATE
A	ISSUED FOR REVIEW	2017-03-10

PRELIMINARY

1:24,000 — 0 ¼ ½ Miles

DATE: 2017-03-10 | PROJECTION: NAD83 NSRS2007 ALASKAZONE4 FTUS 54392

DISCLAIMER

The information contained herein is for informational or planning purposes only, It does not nor should it be deemed to be an offer, request or proposals for rights or occupation of any kind. The Alaska LNG Project Participants and their respective officers, employees and agents, make no warranty, implied or otherwise, nor accept any liability, as to the accuracy or completeness of the information contained in these documents, drawings or electronic files. Do not remove or delete this note from document, drawing or electronic file.

DWG: RR1_APPENDIX_A1_MAINLINE_TOPO_REV_C2_CL | SHEET: 48

X:\AKLNG\Resource Reports\RR01\Appendix A\MAINLINE\RR1_APPENDIX_A1_MAINLINE_TOPO_REV_C2_CL.mxd

PRELIMINARY FACILITY LOCATIONS - MAINLINE REV C2 ROUTE

ALASKA LNG

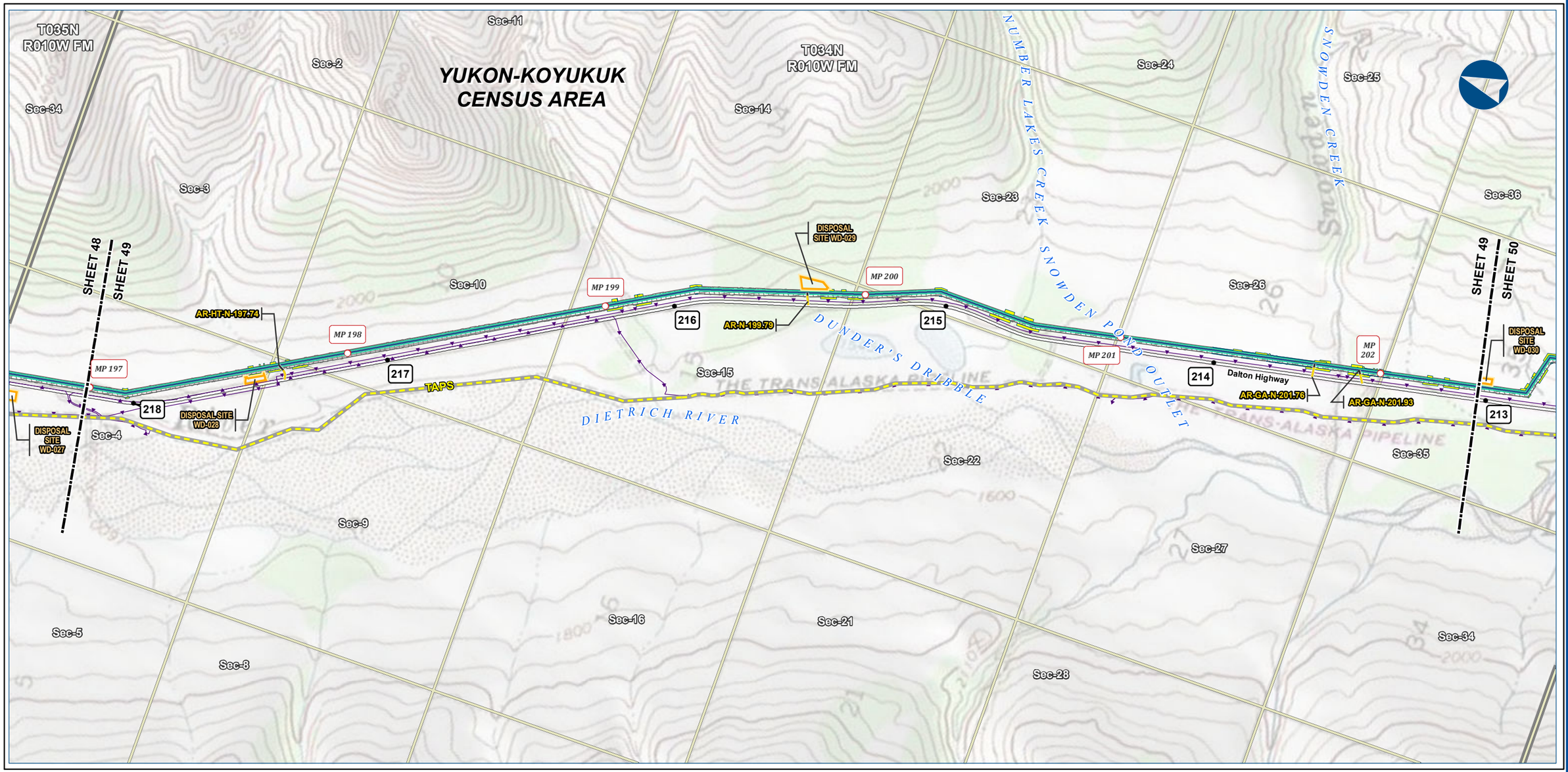

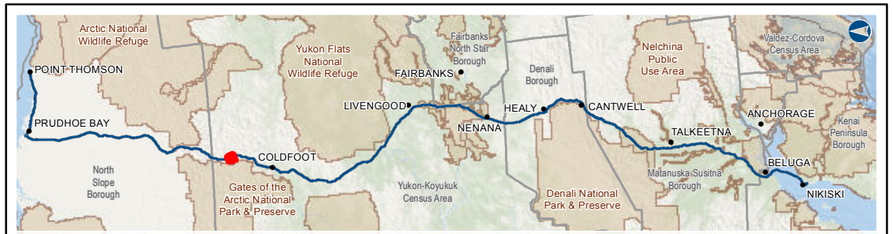

Alaska LNG Project

Legend

PIPELINE
- Alaska LNG Rev C2 Route
- Access Road - Gravel

- Permanent ROW
- Construction ROW
- ATWS
- Disposal Site

EXISTING FEATURES
- Existing Roads
- TAPS
- Buried Cable
- Section
- Township

ALASKA LNG PROJECT
Preliminary Facility Locations
Mainline Rev C2 Route

CENSUS AREA:	YUKON-KOYUKUK	DRAWN BY:	AGDC
STATE:	ALASKA	CHECKED BY:	

REV. NO.:	REVISION	DATE
A	ISSUED FOR REVIEW	2017-03-10

PRELIMINARY

1:24,000 — 0 ¼ ½ Miles

DATE: 2017-03-10 | PROJECTION: NAD83 NSRS2007 ALASKAZONE4 FTUS 54392

DISCLAIMER

The information contained herein is for informational or planning purposes only, It does not nor should it be deemed to be an offer, request or proposals for rights or occupation of any kind. The Alaska LNG Project Participants and their respective officers, employees and agents, make no warranty, implied or otherwise, nor accept any liability, as to the accuracy or completeness of the information contained in these documents, drawings or electronic files. Do not remove or delete this note from document, drawing or electronic file.

DWG: RR1_APPENDIX_A1_MAINLINE_TOPO_REV_C2_CL | SHEET: 49

X:\AKLNG\Resource Reports\RR01\Appendix A\MAINLINE\RR1_APPENDIX_A1_MAINLINE_TOPO_REV_C2_CL.mxd

PRELIMINARY FACILITY LOCATIONS - MAINLINE REV C2 ROUTE

ALASKA LNG

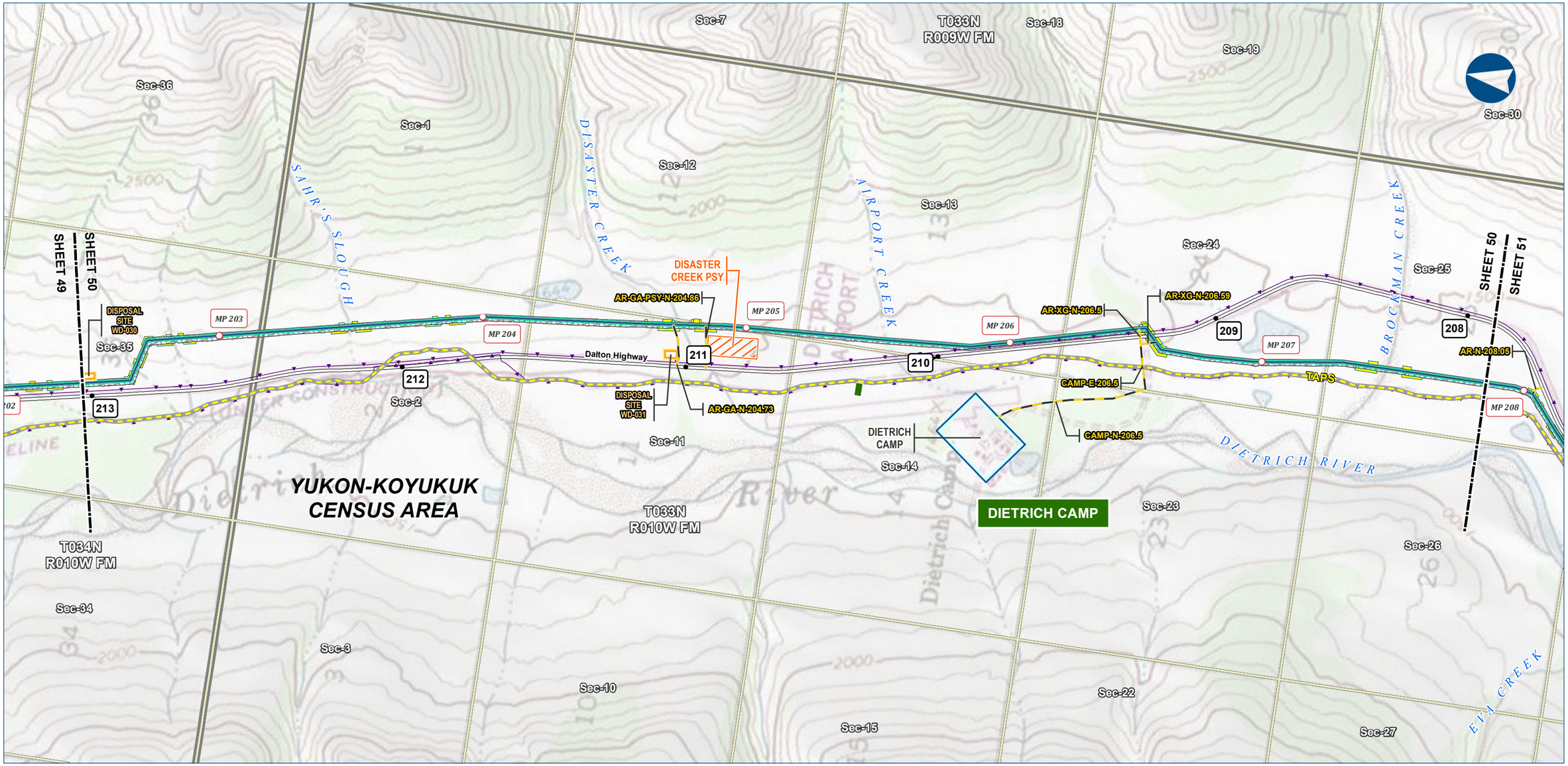

Alaska LNG Project

Legend

PIPELINE
- Alaska LNG Rev C2 Route
- Access Road - Gravel
- Permanent ROW
- Construction ROW
- ATWS
- Off ROW Camp
- Pipe Storage Yard (PSY)
- Disposal Site

EXISTING FEATURES
- Existing Roads
- TAPS
- Buried Cable
- Alaska DOT Place Names
- Section
- Township

ALASKA LNG PROJECT
Preliminary Facility Locations
Mainline Rev C2 Route

CENSUS AREA:	YUKON-KOYUKUK	DRAWN BY:	AGDC
STATE:	ALASKA	CHECKED BY:	

REV. NO.:	REVISION	DATE
A	ISSUED FOR REVIEW	2017-03-10

PRELIMINARY

1:24,000 — 0 ¼ ½ Miles

DATE: 2017-03-10 | PROJECTION: NAD83 NSRS2007 ALASKAZONE4 FTUS 54392

DISCLAIMER

The information contained herein is for informational or planning purposes only, It does not nor should it be deemed to be an offer, request or proposals for rights or occupation of any kind. The Alaska LNG Project Participants and their respective officers, employees and agents, make no warranty, implied or otherwise, nor accept any liability, as to the accuracy or completeness of the information contained in these documents, drawings or electronic files. Do not remove or delete this note from document, drawing or electronic file.

DWG: RR1_APPENDIX_A1_MAINLINE_TOPO_REV_C2_CL | SHEET: 50

X:\AKLNG\Resource Reports\RR01\Appendix A\MAINLINE\RR1_APPENDIX_A1_MAINLINE_TOPO_REV_C2_CL.mxd

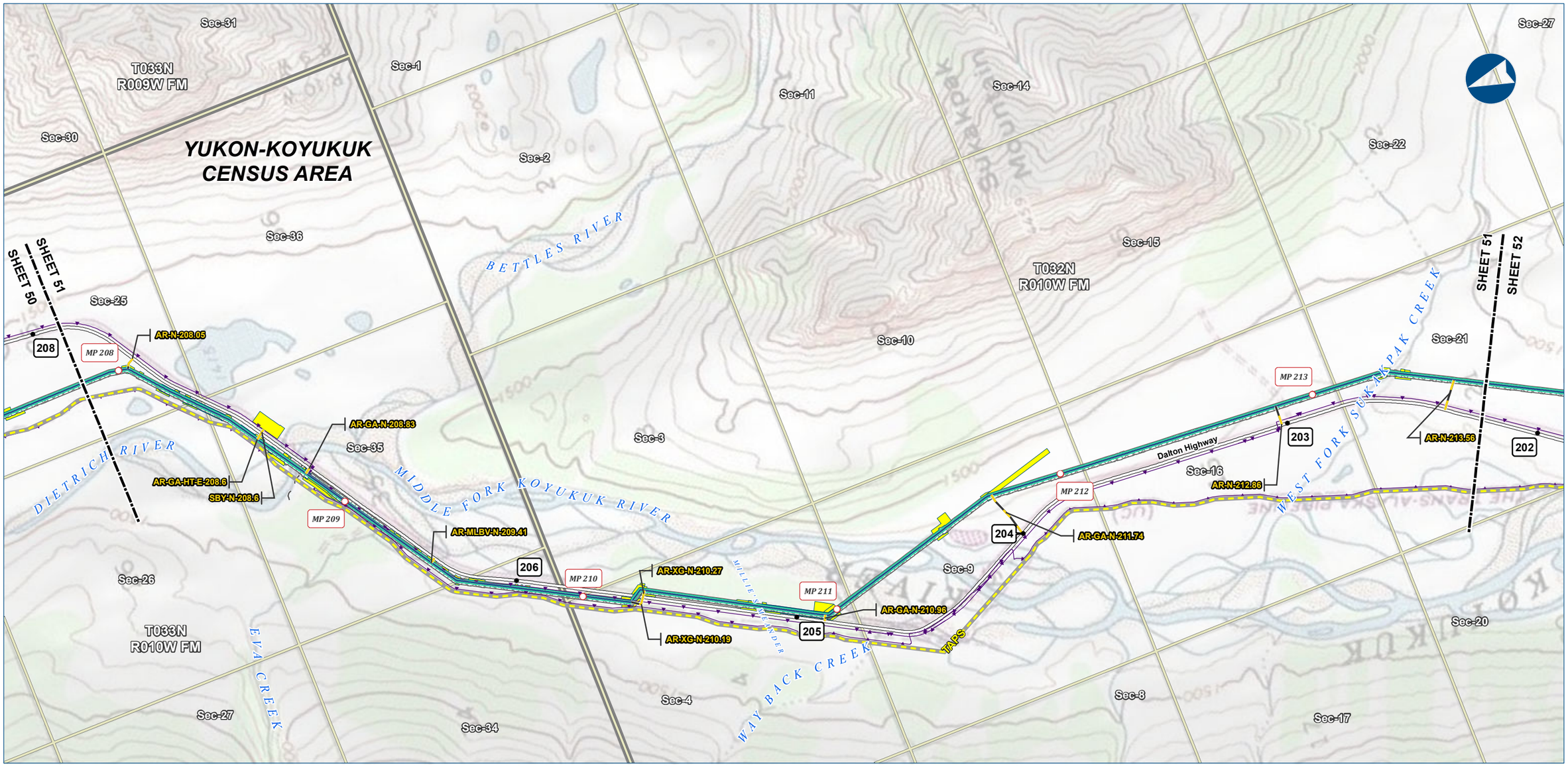

Legend

PIPELINE
- Alaska LNG Rev C2 Route
- Access Road - Gravel
- Permanent ROW
- Construction ROW
- ATWS

EXISTING FEATURES
- Existing Roads
- Off Road Trails
- TAPS
- Buried Cable
- Section
- Township

ALASKA LNG PROJECT
Preliminary Facility Locations
Mainline Rev C2 Route

CENSUS AREA:	YUKON-KOYUKUK	DRAWN BY:	AGDC
STATE:	ALASKA	CHECKED BY:	

REV. NO.:	REVISION	DATE
A	ISSUED FOR REVIEW	2017-03-10

PRELIMINARY

1:24,000 — 0 ¼ ½ Miles

DATE: 2017-03-10 | PROJECTION: NAD83 NSRS2007 ALASKAZONE4 FTUS 54392

DISCLAIMER

The information contained herein is for informational or planning purposes only, It does not nor should it be deemed to be an offer, request or proposals for rights or occupation of any kind. The Alaska LNG Project Participants and their respective officers, employees and agents, make no warranty, implied or otherwise, nor accept any liability, as to the accuracy or completeness of the information contained in these documents, drawings or electronic files. Do not remove or delete this note from document, drawing or electronic file.

DWG: RR1_APPENDIX_A1_MAINLINE_TOPO_REV_C2_CL | SHEET: 51

PRELIMINARY FACILITY LOCATIONS - MAINLINE REV C2 ROUTE

ALASKA LNG

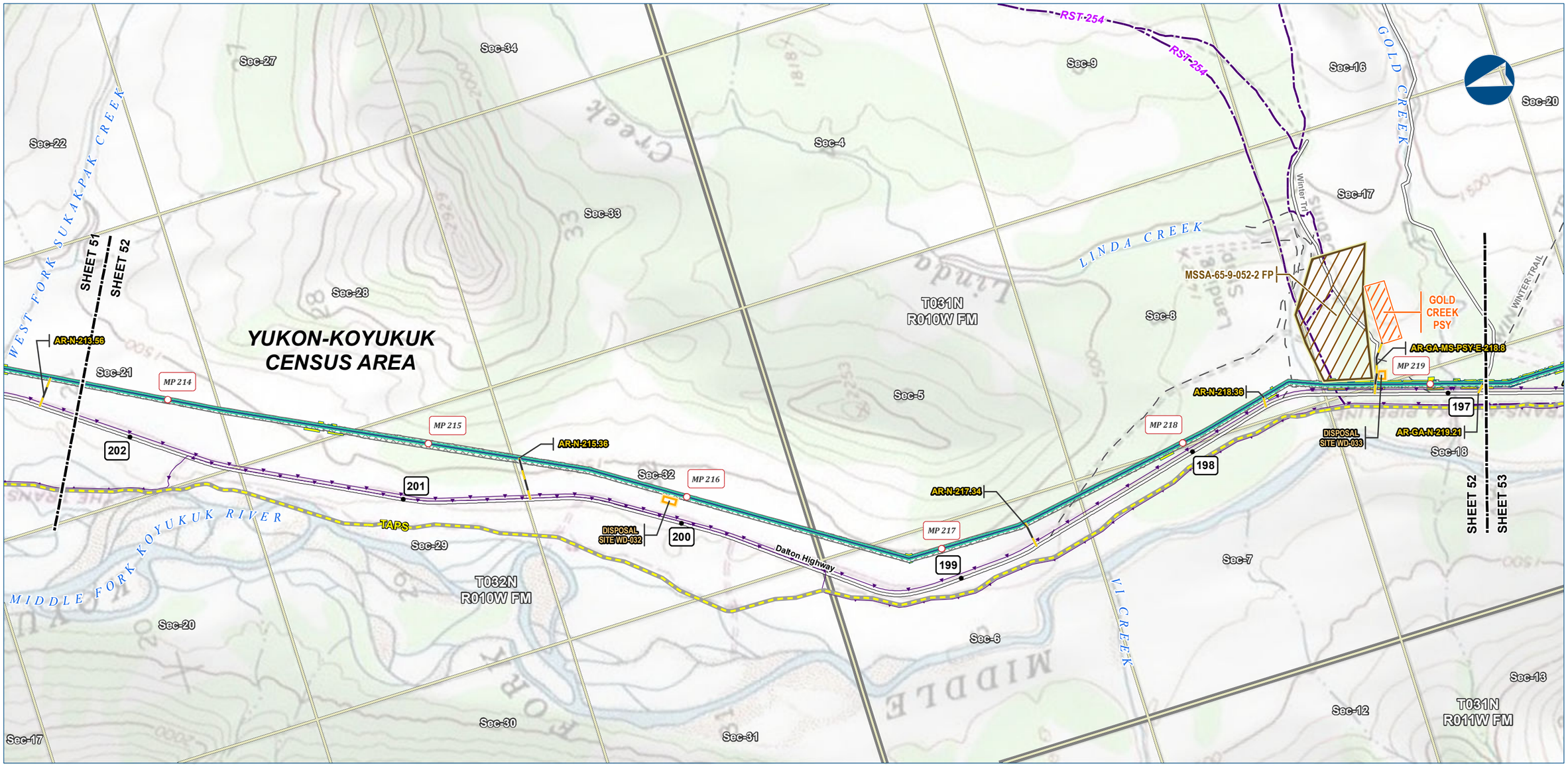

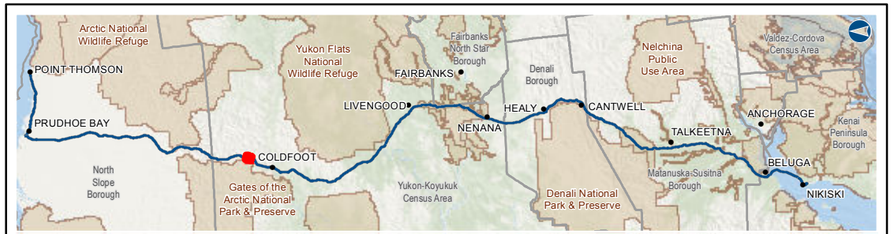

Alaska LNG Project

Legend

PIPELINE
- Alaska LNG Rev C2 Route
- Access Road - Gravel
- Permanent ROW
- Construction ROW
- ATWS
- Pipe Storage Yard (PSY)
- Disposal Site
- Material Site Study Area (MSSA)

EXISTING FEATURES
- Existing Roads
- Revised Statute 2477 Trail
- Off Road Trails
- TAPS
- Buried Cable
- Section
- Township

ALASKA LNG PROJECT
Preliminary Facility Locations
Mainline Rev C2 Route

CENSUS AREA:	YUKON-KOYUKUK	***DRAWN BY:***	AGDC
STATE:	ALASKA	***CHECKED BY:***	

REV. NO.:	***REVISION***	***DATE***
A	ISSUED FOR REVIEW	2017-03-10

PRELIMINARY

1:24,000 — 0 — ¼ — ½ Miles

DATE: 2017-03-10 | ***PROJECTION:*** NAD83 NSRS2007 ALASKAZONE4 FTUS 54392

DISCLAIMER

The information contained herein is for informational or planning purposes only, It does not nor should it be deemed to be an offer, request or proposals for rights or occupation of any kind. The Alaska LNG Project Participants and their respective officers, employees and agents, make no warranty, implied or otherwise, nor accept any liability, as to the accuracy or completeness of the information contained in these documents, drawings or electronic files. Do not remove or delete this note from document, drawing or electronic file.

DWG: RR1_APPENDIX_A1_MAINLINE_TOPO_REV_C2_CL | ***SHEET:*** 52

X:\AKLNG\Resource Reports\RR01\Appendix A\MAINLINE\RR1_APPENDIX_A1_MAINLINE_TOPO_REV_C2_CL.mxd

PRELIMINARY FACILITY LOCATIONS - MAINLINE REV C2 ROUTE

ALASKA LNG

T031N R010W FM
Sec-29
Sec-30
Sec-36
Sec-2
Sec-10
Sec-20
Sec-35
T030N R011W FM
Sec-3
Sec-17
Sec-19
Sec-25
Sec-34
Sec-4
Sec-24
Sec-26
Sec-18
T031N R011W FM
Sec-23
Sec-27
Sec-33
Sec-7
Sec-13
Sec-22
Sec-28
Sec-14
Sec-12
Sec-32

YUKON-KOYUKUK CENSUS AREA

WOLF PUP CREEK
NUGGET CREEK
OVER CREEK
SHEEP CREEK
CUSHING CREEK
GOLD CREEK
WINTER TRAIL
RICHARDSON SLOUGH
RAINBOW GULCH
COON GULCH
MIDDLE FORK KOYUKUK RIVER
HAMMOND RIVER

MP 219
MP 220
MP 221
MP 222
MP 223
MP 224
MP 225

AR-N-221.37
AR-GA-N-219.93
AR-GA-N-219.84
AR-GA-N-219.21
AR-MLBV-N-223.5
DISPOSAL SITE WD-034

Dalton Highway
TAPS
RS-T-254

195
194
196
193
197
192
191

SHEET 52
SHEET 53
SHEET 54

Alaska LNG Project

Legend

PIPELINE
- Alaska LNG Rev C2 Route
- Access Road - Gravel
- Permanent ROW
- Construction ROW
- ATWS
- Disposal Site

EXISTING FEATURES
- Existing Roads
- Revised Statute 2477 Trail
- Off Road Trails
- TAPS
- Buried Cable
- Conservation Lands
- Section
- Township

ALASKA LNG PROJECT
Preliminary Facility Locations
Mainline Rev C2 Route

CENSUS AREA:	YUKON-KOYUKUK	DRAWN BY:	AGDC
STATE:	ALASKA	CHECKED BY:	

REV. NO.:	REVISION	DATE
A	ISSUED FOR REVIEW	2017-03-10

PRELIMINARY

1:24,000 — 0 ¼ ½ Miles

DATE: 2017-03-10 | PROJECTION: NAD83 NSRS2007 ALASKAZONE4 FTUS 54392

DISCLAIMER

The information contained herein is for informational or planning purposes only, It does not nor should it be deemed to be an offer, request or proposals for rights or occupation of any kind. The Alaska LNG Project Participants and their respective officers, employees and agents, make no warranty, implied or otherwise, nor accept any liability, as to the accuracy or completeness of the information contained in these documents, drawings or electronic files. Do not remove or delete this note from document, drawing or electronic file.

DWG: RR1_APPENDIX_A1_MAINLINE_TOPO_REV_C2_CL | SHEET: 53

X:\AKLNG\Resource Reports\RR01\Appendix A\MAINLINE\RR1_APPENDIX_A1_MAINLINE_TOPO_REV_C2_CL.mxd

PRELIMINARY FACILITY LOCATIONS - MAINLINE REV C2 ROUTE

ALASKA LNG

Sec-2
Sec-10
Sec-15
Sec-21
Sec-28
Sec-29
Sec-3
Sec-16
T030N
R011W FM
Sec-31
Sec-20
Sec-9
Sec-30
Sec-19
Sec-4
Sec-17
Sec-8
Sec-25
Sec-33
Sec-18
Sec-32
Sec-5
Sec-7
Sec-13
Sec-24
T031N
R011W FM
T030N
R012W FM

COON GULCH
MONTANA GULCH
BLUFF GULCH
MINNIE CREEK
LARSON CREEK
MIDDLE FORK KOYUKUK RIVER
HAMMOND RIVER
CONFEDERATE GULCH
WISEMAN CREEK

YUKON-KOYUKUK
CENSUS AREA

SHEET 53
SHEET 54
SHEET 55

MP 225
MP 226
MP 227
MP 228
MP 229
MP 230
MP 231

MSSA-MS-229.2 FP
DISPOSAL SITE WD-037
AR-XG-N-230.99
AR-XG-N-231.14
MS-E-229.4
AR-E-229.5
DISPOSAL SITE WD-036
AR-XG-N-228.17
AR-E-228.86
DISPOSAL SITE WD-035
AR-XG-N-228.04

TAPS

186
185
188
189
190
191

Dalton Highway
Wiseman Road
Hammond Rd

RST-254
RST-899

WISEMAN

Alaska LNG Project

Legend

PIPELINE
- Alaska LNG Rev C2 Route
- Access Road - Gravel

- Permanent ROW
- Construction ROW
- ATWS
- Disposal Site
- Material Site Study Area (MSSA)

EXISTING FEATURES
- Existing Roads
- Revised Statute 2477 Trail
- Off Road Trails
- TAPS
- Buried Cable
- Alaska DOT Place Names
- Section
- Township

ALASKA LNG PROJECT
Preliminary Facility Locations
Mainline Rev C2 Route

CENSUS AREA:	YUKON-KOYUKUK	DRAWN BY:	AGDC
STATE:	ALASKA	CHECKED BY:	

REV. NO.:	REVISION	DATE
A	ISSUED FOR REVIEW	2017-03-10

PRELIMINARY

1:24,000 — 0 ¼ ½ Miles

DATE: 2017-03-10 | PROJECTION: NAD83 NSRS2007 ALASKAZONE4 FTUS 54392

DISCLAIMER

The information contained herein is for informational or planning purposes only, It does not nor should it be deemed to be an offer, request or proposals for rights or occupation of any kind. The Alaska LNG Project Participants and their respective officers, employees and agents, make no warranty, implied or otherwise, nor accept any liability, as to the accuracy or completeness of the information contained in these documents, drawings or electronic files. Do not remove or delete this note from document, drawing or electronic file.

DWG: RR1_APPENDIX_A1_MAINLINE_TOPO_REV_C2_CL | SHEET: 54

X:\AKLNG\Resource Reports\RR01\Appendix A\MAINLINE\RR1_APPENDIX_A1_MAINLINE_TOPO_REV_C2_CL.mxd

PRELIMINARY FACILITY LOCATIONS - MAINLINE REV C2 ROUTE

ALASKA LNG

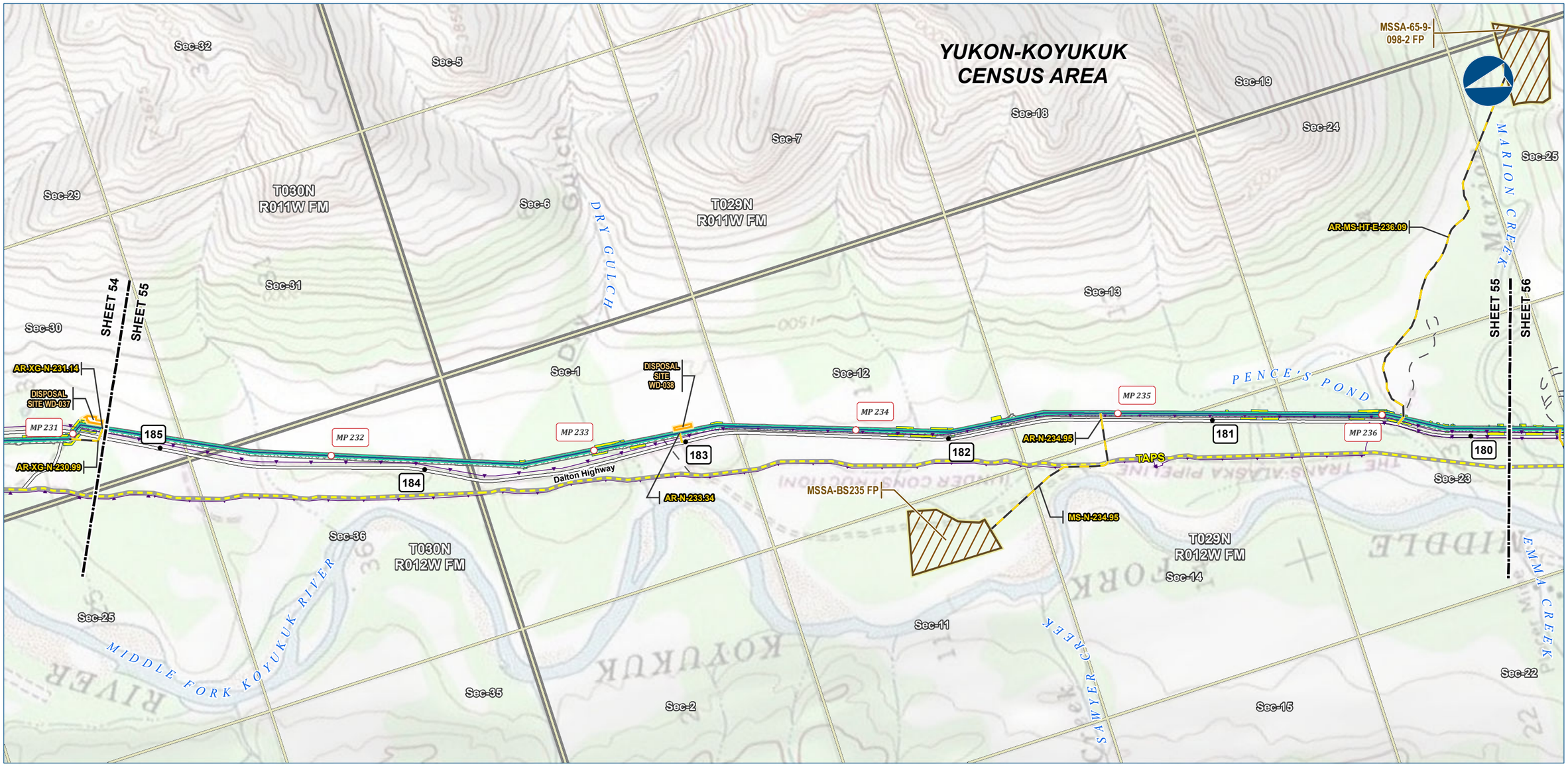

Alaska LNG Project

Legend

PIPELINE
- Alaska LNG Rev C2 Route
- Access Road - Gravel
- Permanent ROW
- Construction ROW
- ATWS
- Disposal Site
- Material Site Study Area (MSSA)

EXISTING FEATURES
- Existing Roads
- Off Road Trails
- TAPS
- Buried Cable
- Section
- Township

ALASKA LNG PROJECT
Preliminary Facility Locations
Mainline Rev C2 Route

CENSUS AREA:	YUKON-KOYUKUK	DRAWN BY:	AGDC
STATE:	ALASKA	CHECKED BY:	

REV. NO.:	REVISION	DATE
A	ISSUED FOR REVIEW	2017-03-10

PRELIMINARY

1:24,000 — 0 ¼ ½ Miles

DATE: 2017-03-10 | PROJECTION: NAD83 NSRS2007 ALASKAZONE4 FTUS 54392

DISCLAIMER

The information contained herein is for informational or planning purposes only, It does not nor should it be deemed to be an offer, request or proposals for rights or occupation of any kind. The Alaska LNG Project Participants and their respective officers, employees and agents, make no warranty, implied or otherwise, nor accept any liability, as to the accuracy or completeness of the information contained in these documents, drawings or electronic files. Do not remove or delete this note from document, drawing or electronic file.

DWG: RR1_APPENDIX_A1_MAINLINE_TOPO_REV_C2_CL | SHEET: 55

X:\AKLNG\Resource Reports\RR01\Appendix A\MAINLINE\RR1_APPENDIX_A1_MAINLINE_TOPO_REV_C2_CL.mxd