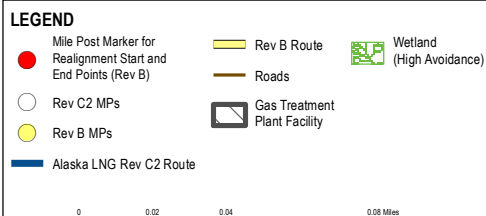
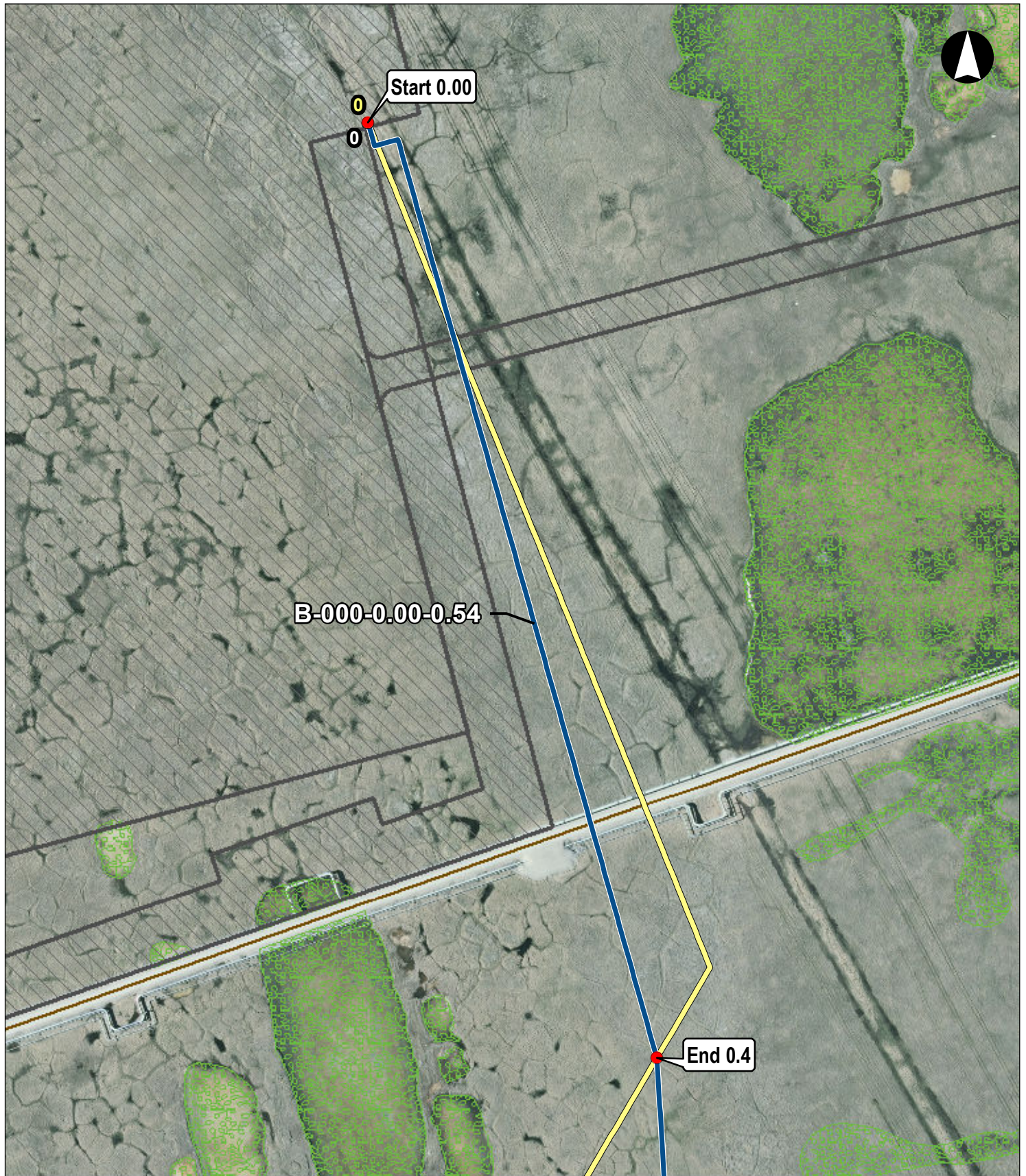


ALASKA LNG PROJECT	DOCKET No. CP17-____-000 RESOURCE REPORT No. 10 APPENDIX C – DATABASES EVALUATED FOR LNG FACILITIES SITING ALTERNATIVES	Doc No: USAI-PE-SRREG-00- 000010-000 DATE: APRIL 14, 2017 REVISION: 0
	PUBLIC	

APPENDIX C MINOR MAINLINE ROUTE VARIATIONS



DISCLAIMER

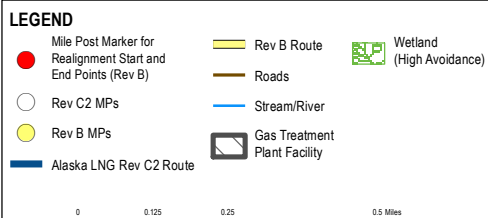
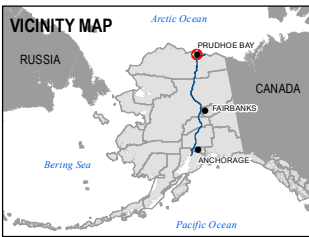
The information contained herein is for informational or planning purposes only. It does not nor should it be deemed to be an offer, request or proposals for rights or occupation of any kind. The Alaska LNG Project Participants and their respective officers, employees and agents, make no warranty, implied or otherwise, nor accept any liability, as to the accuracy or completeness of the information contained in these documents, drawings or electronic files. Do not remove or delete this note from document, drawing or electronic file.

PREPARED BY:	AGDC
SCALE:	1:3,300
DATE:	2017-03-23
SHEET:	1 of 93

**MINOR MAINLINE
ROUTE VARIATIONS**

B-000-0.00-0.54

ALASKA LNG



DISCLAIMER

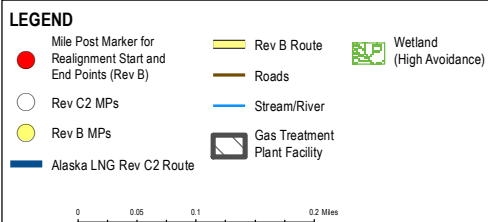
The information contained herein is for informational or planning purposes only. It does not nor should it be deemed to be an offer, request or proposals for rights or occupation of any kind. The Alaska LNG Project Participants and their respective officers, employees and agents, make no warranty, implied or otherwise, nor accept any liability, as to the accuracy or completeness of the information contained in these documents, drawings or electronic files. Do not remove or delete this note from document, drawing or electronic file.

PREPARED BY: AGDC
 SCALE: 1:20,300
 DATE: 2017-03-23 SHEET: 2 of 93

**MINOR MAINLINE
ROUTE VARIATIONS**

B-000A-0.40-3.31

ALASKA LNG



DISCLAIMER

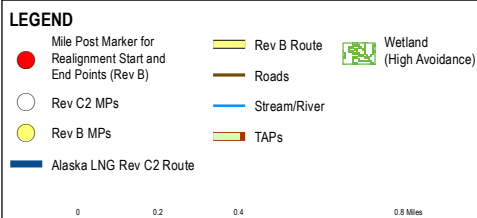
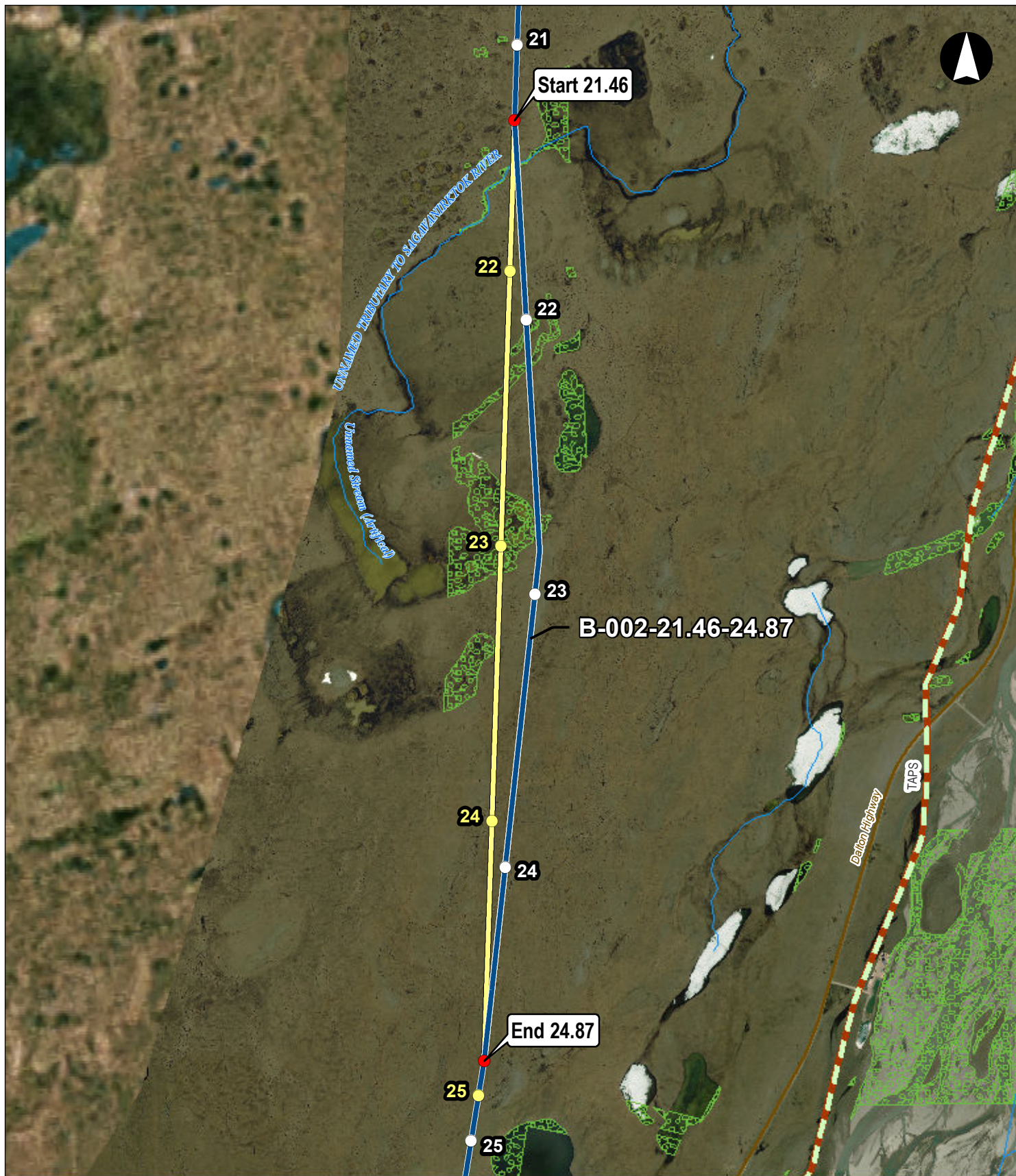
The information contained herein is for informational or planning purposes only. It does not nor should it be deemed to be an offer, request or proposals for rights or occupation of any kind. The Alaska LNG Project Participants and their respective officers, employees and agents, make no warranty, implied or otherwise, nor accept any liability, as to the accuracy or completeness of the information contained in these documents, drawings or electronic files. Do not remove or delete this note from document, drawing or electronic file.

PREPARED BY:	AGDC
SCALE:	1:10,300
DATE:	2017-03-23
SHEET:	3 of 93

MINOR MAINLINE ROUTE VARIATIONS

B-001-3.48-4.90

ALASKA LNG



DISCLAIMER

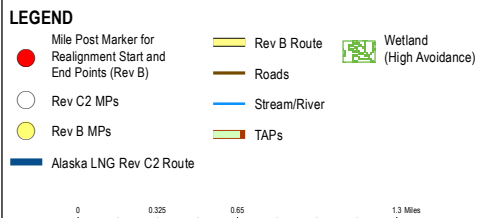
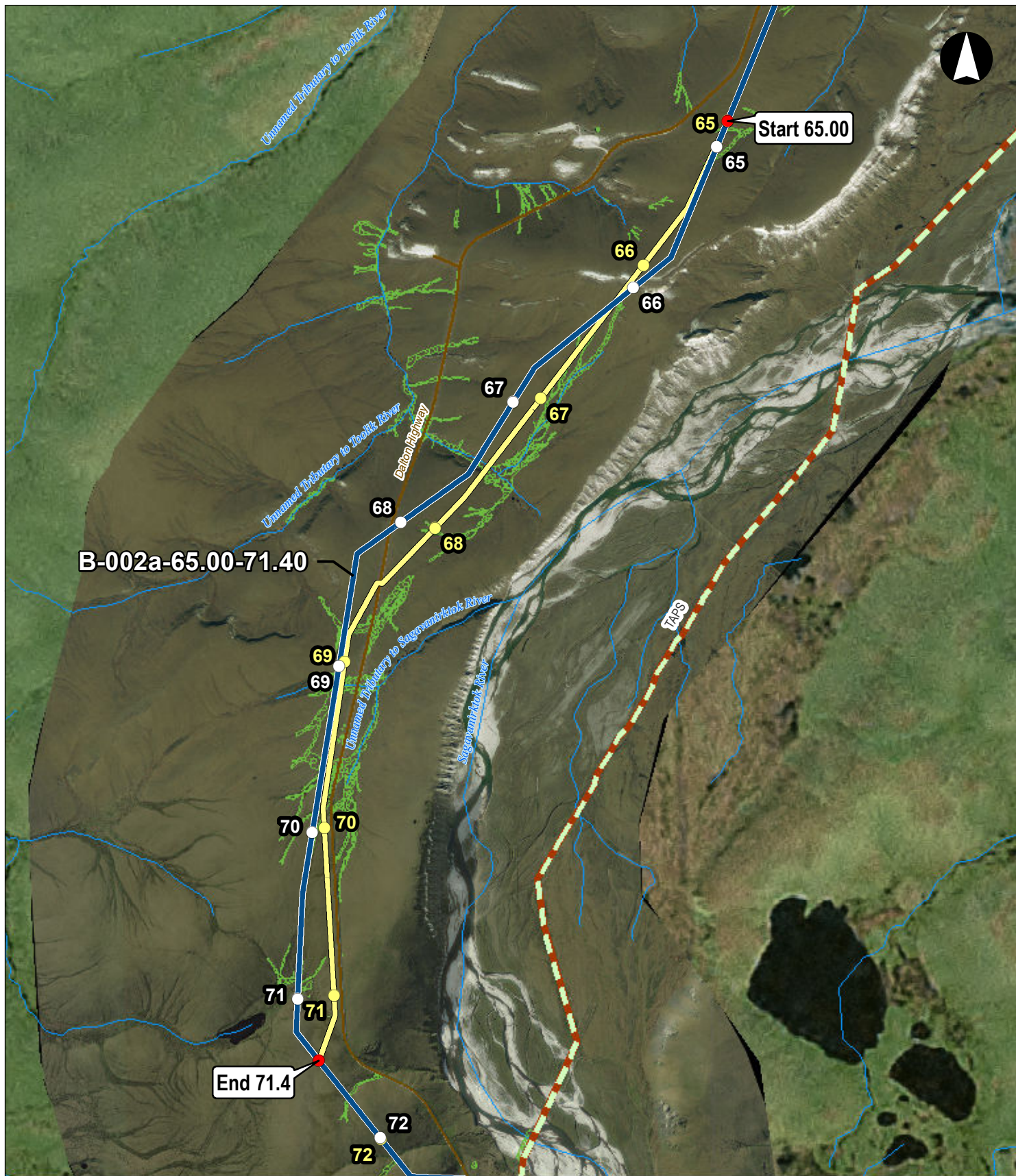
The information contained herein is for informational or planning purposes only. It does not nor should it be deemed to be an offer, request or proposals for rights or occupation of any kind. The Alaska LNG Project Participants and their respective officers, employees and agents, make no warranty, implied or otherwise, nor accept any liability, as to the accuracy or completeness of the information contained in these documents, drawings or electronic files. Do not remove or delete this note from document, drawing or electronic file.

PREPARED BY:	AGDC
SCALE:	1:30,300
DATE:	2017-03-23
SHEET:	4 of 93

MINOR MAINLINE ROUTE VARIATIONS

B-002-21.46-24.87

ALASKA LNG



DISCLAIMER

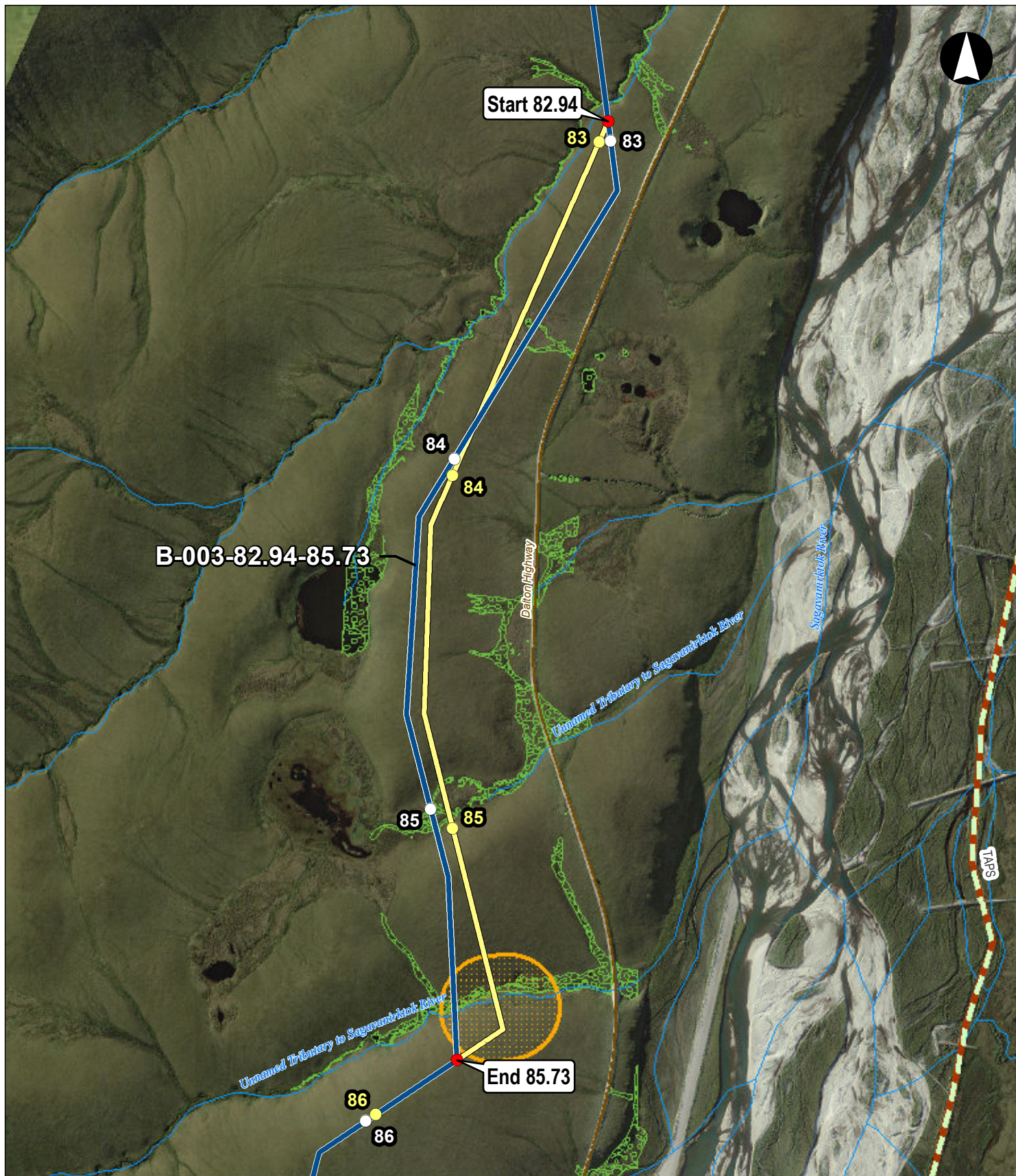
The information contained herein is for informational or planning purposes only. It does not nor should it be deemed to be an offer, request or proposals for rights or occupation of any kind. The Alaska LNG Project Participants and their respective officers, employees and agents, make no warranty, implied or otherwise, nor accept any liability, as to the accuracy or completeness of the information contained in these documents, drawings or electronic files. Do not remove or delete this note from document, drawing or electronic file.

PREPARED BY:	AGDC
SCALE:	1:49,600
DATE:	2017-03-23
SHEET:	5 of 93

MINOR MAINLINE ROUTE VARIATIONS

B-002A-65.00-71.40

ALASKA LNG



LEGEND

- Mile Post Marker for Realignment Start and End Points (Rev B)
- Rev C2 MPs
- Rev B MPs
- Alaska LNG Rev C2 Route
- Rev B Route
- Roads
- Stream/River
- TAPS
- Wetland (High Avoidance)
- Cultural Resource Avoidance Consideration

0 0.15 0.3 0.6 Miles

DISCLAIMER

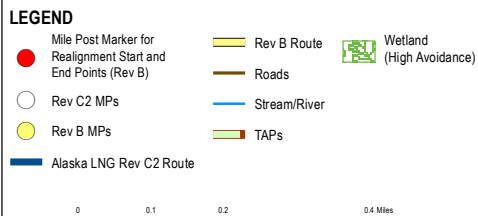
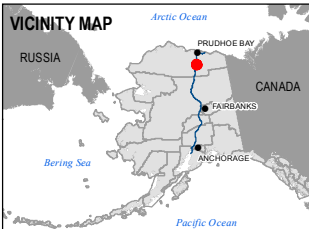
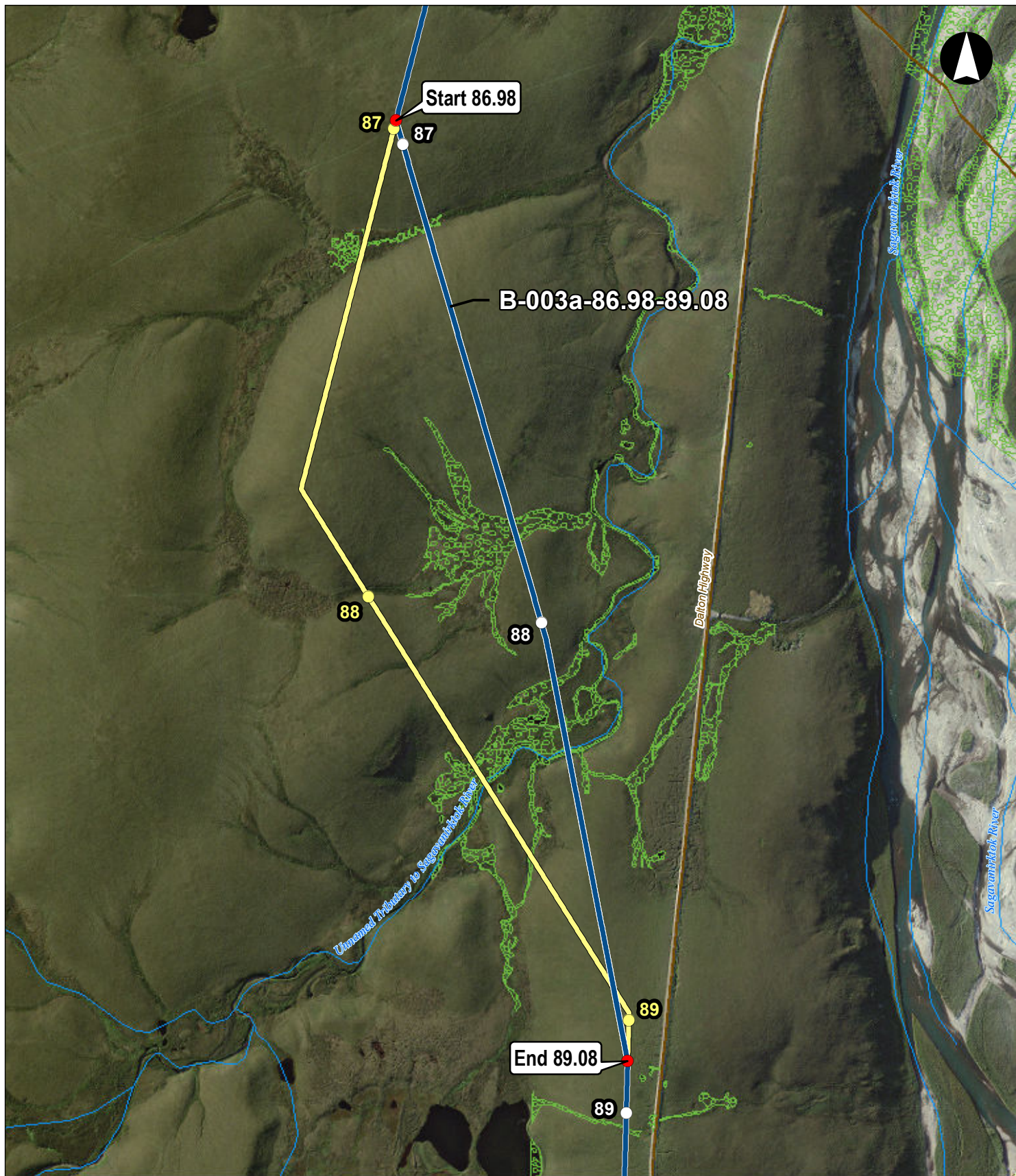
The information contained herein is for informational or planning purposes only. It does not nor should it be deemed to be an offer, request or proposals for rights or occupation of any kind. The Alaska LNG Project Participants and their respective officers, employees and agents, make no warranty, implied or otherwise, nor accept any liability, as to the accuracy or completeness of the information contained in these documents, drawings or electronic files. Do not remove or delete this note from document, drawing or electronic file.

PREPARED BY: AGDC
SCALE: 1:22,900
DATE: 2017-03-23 SHEET: 6 of 93

MINOR MAINLINE ROUTE VARIATIONS

B-003-82.94-85.73

ALASKA LNG



DISCLAIMER

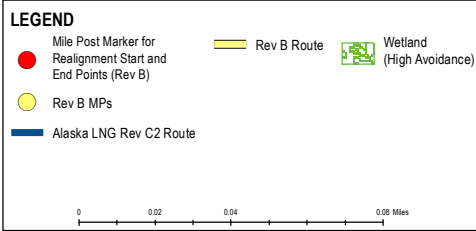
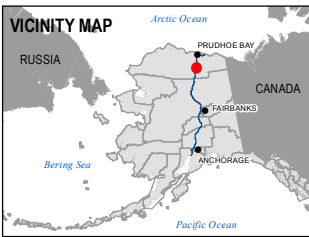
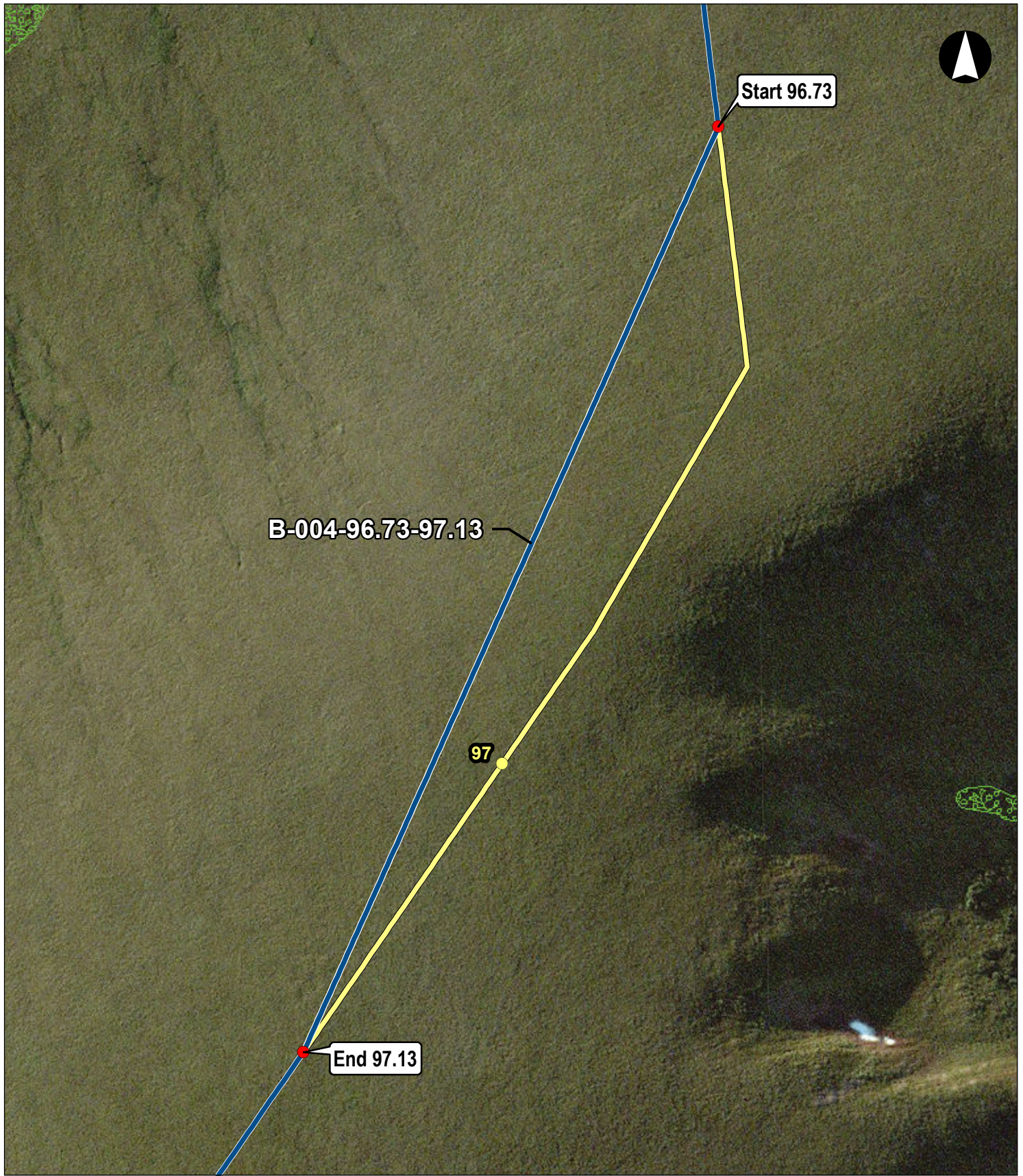
The information contained herein is for informational or planning purposes only. It does not nor should it be deemed to be an offer, request or proposals for rights or occupation of any kind. The Alaska LNG Project Participants and their respective officers, employees and agents, make no warranty, implied or otherwise, nor accept any liability, as to the accuracy or completeness of the information contained in these documents, drawings or electronic files. Do not remove or delete this note from document, drawing or electronic file.

PREPARED BY:	AGDC
SCALE:	1:16,700
DATE:	2017-03-23
SHEET:	7 of 93

MINOR MAINLINE ROUTE VARIATIONS

B-003A-86.98-89.08

ALASKA LNG



DISCLAIMER

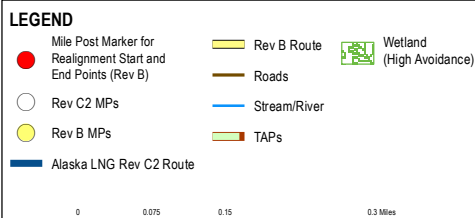
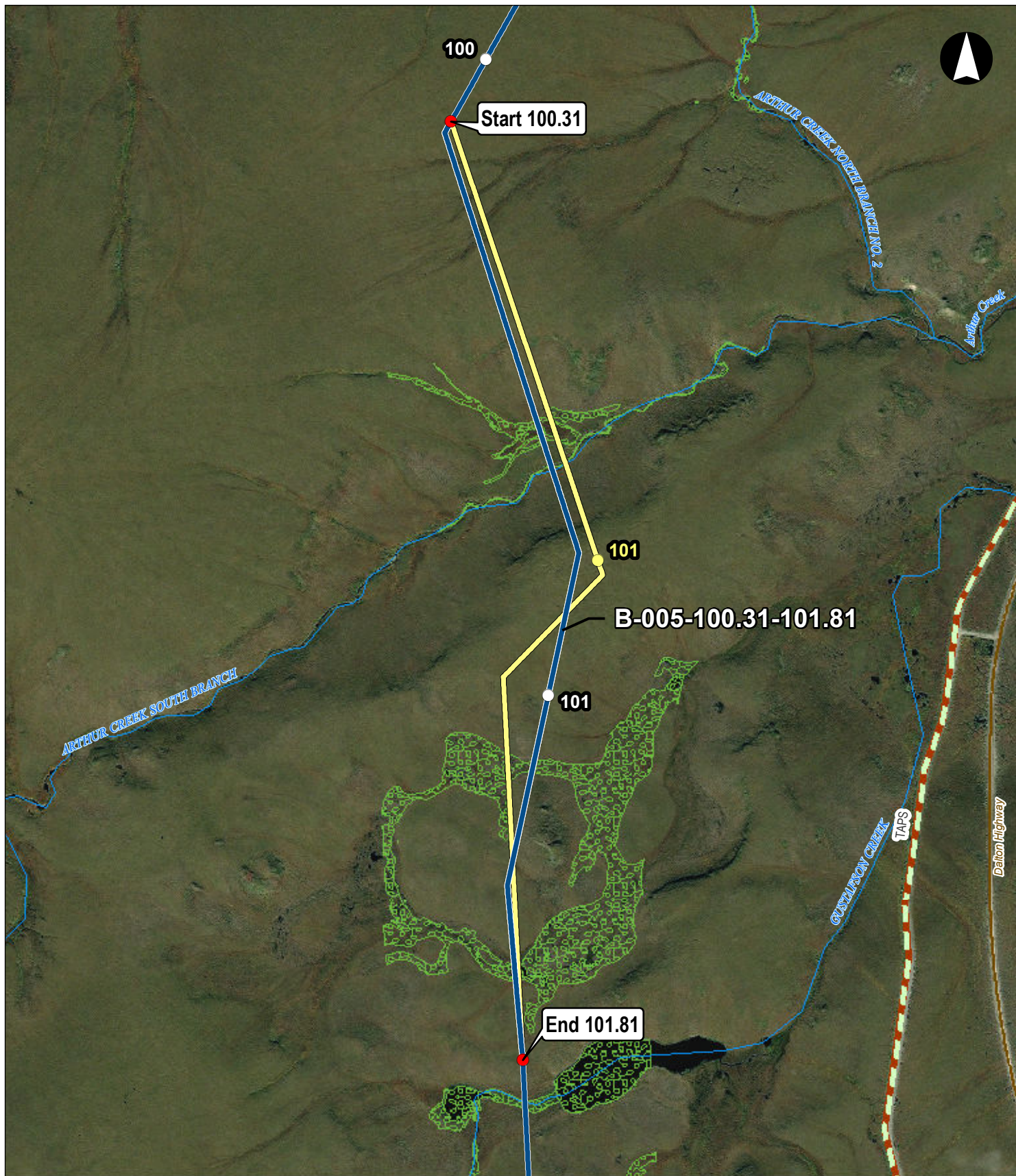
The information contained herein is for informational or planning purposes only. It does not nor should it be deemed to be an offer, request or proposals for rights or occupation of any kind. The Alaska LNG Project Participants and their respective officers, employees and agents, make no warranty, implied or otherwise, nor accept any liability, as to the accuracy or completeness of the information contained in these documents, drawings or electronic files. Do not remove or delete this note from document, drawing or electronic file.

PREPARED BY:	AGDC
SCALE:	1:3,200
DATE:	2017-03-23
SHEET:	8 of 93

**MINOR MAINLINE
ROUTE VARIATIONS**

B-004-96.73-97.13

ALASKA LNG



DISCLAIMER

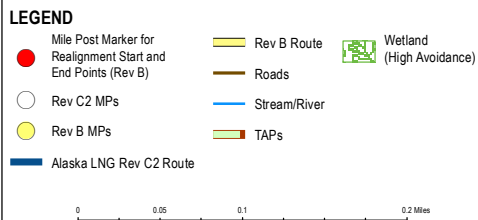
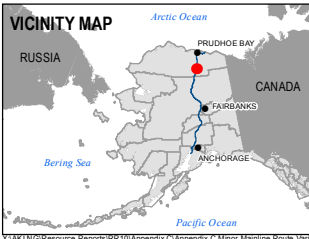
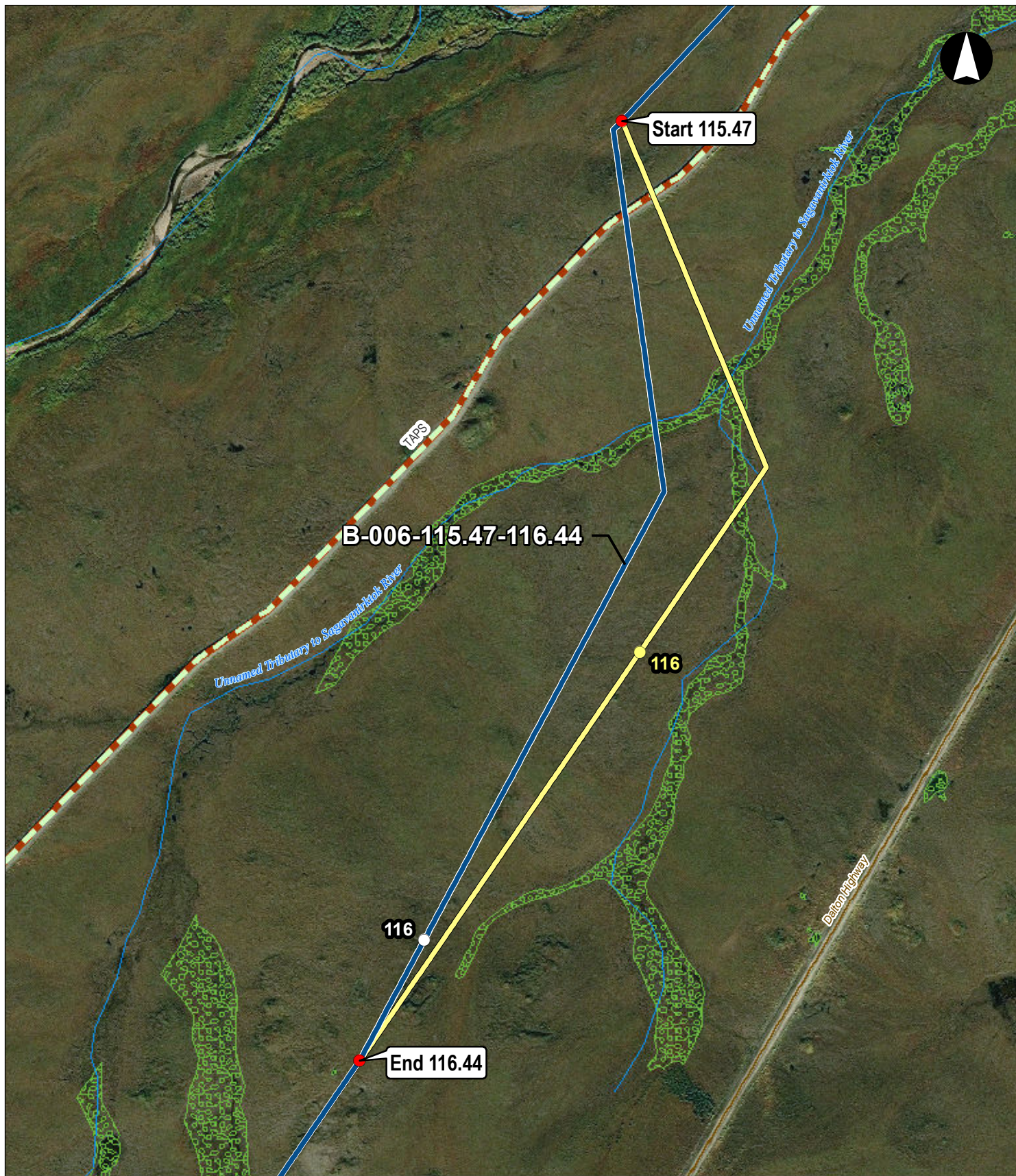
The information contained herein is for informational or planning purposes only. It does not nor should it be deemed to be an offer, request or proposals for rights or occupation of any kind. The Alaska LNG Project Participants and their respective officers, employees and agents, make no warranty, implied or otherwise, nor accept any liability, as to the accuracy or completeness of the information contained in these documents, drawings or electronic files. Do not remove or delete this note from document, drawing or electronic file.

PREPARED BY:	AGDC
SCALE:	1:12,400
DATE:	2017-03-23
SHEET:	9 of 93

MINOR MAINLINE ROUTE VARIATIONS

B-005-100.31-101.81

ALASKA LNG



DISCLAIMER

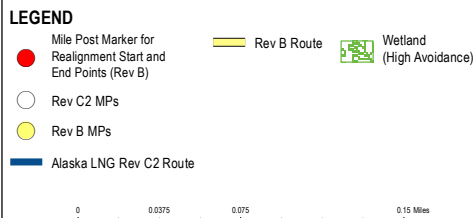
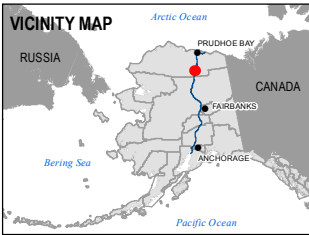
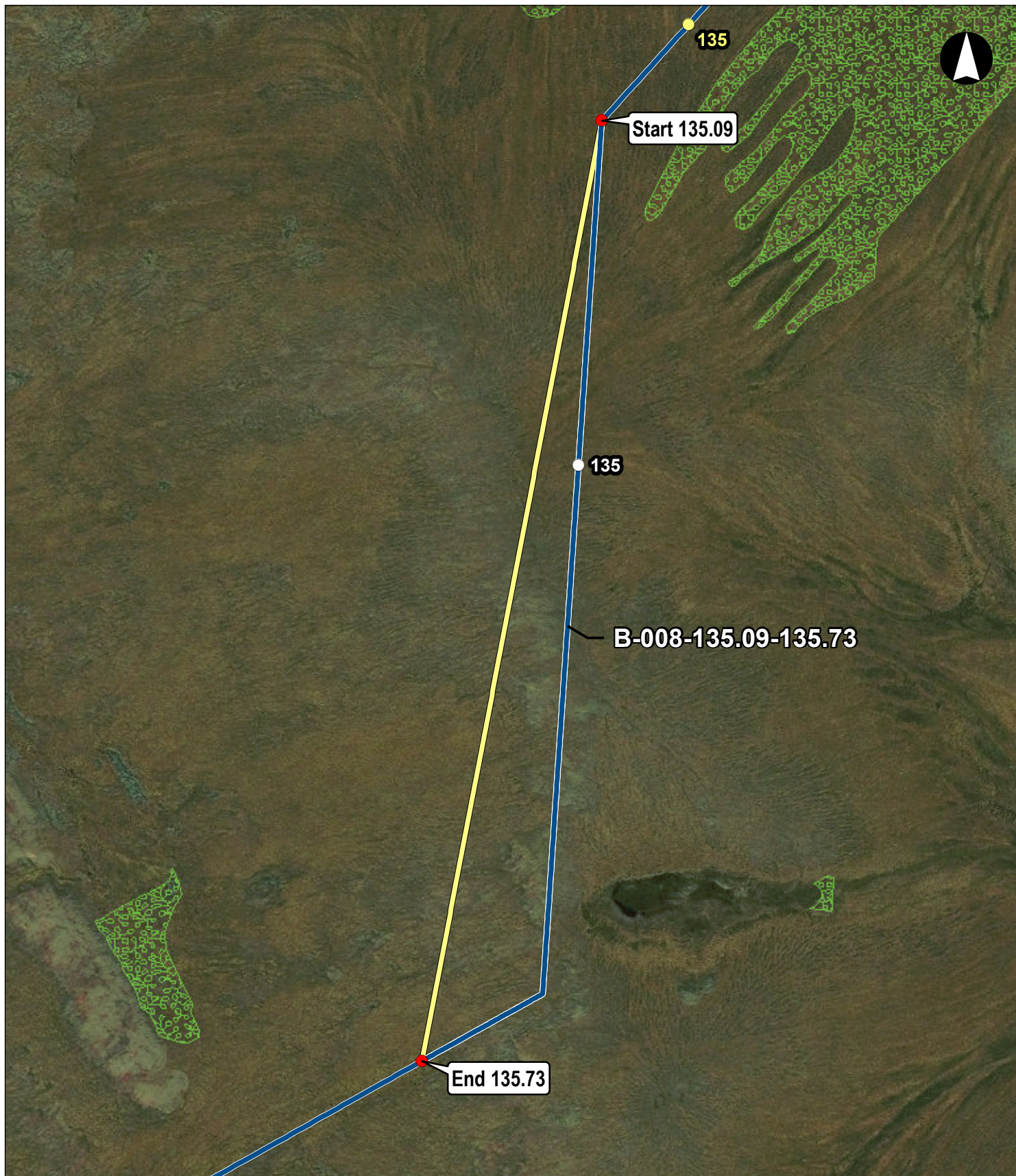
The information contained herein is for informational or planning purposes only. It does not nor should it be deemed to be an offer, request or proposals for rights or occupation of any kind. The Alaska LNG Project Participants and their respective officers, employees and agents, make no warranty, implied or otherwise, nor accept any liability, as to the accuracy or completeness of the information contained in these documents, drawings or electronic files. Do not remove or delete this note from document, drawing or electronic file.

PREPARED BY:	AGDC
SCALE:	1:7,400
DATE:	2017-03-23
SHEET:	10 of 93

**MINOR MAINLINE
ROUTE VARIATIONS**

B-006-115.47-116.44

ALASKA LNG



DISCLAIMER

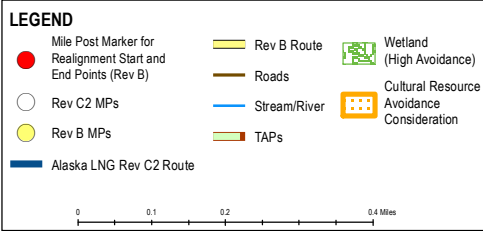
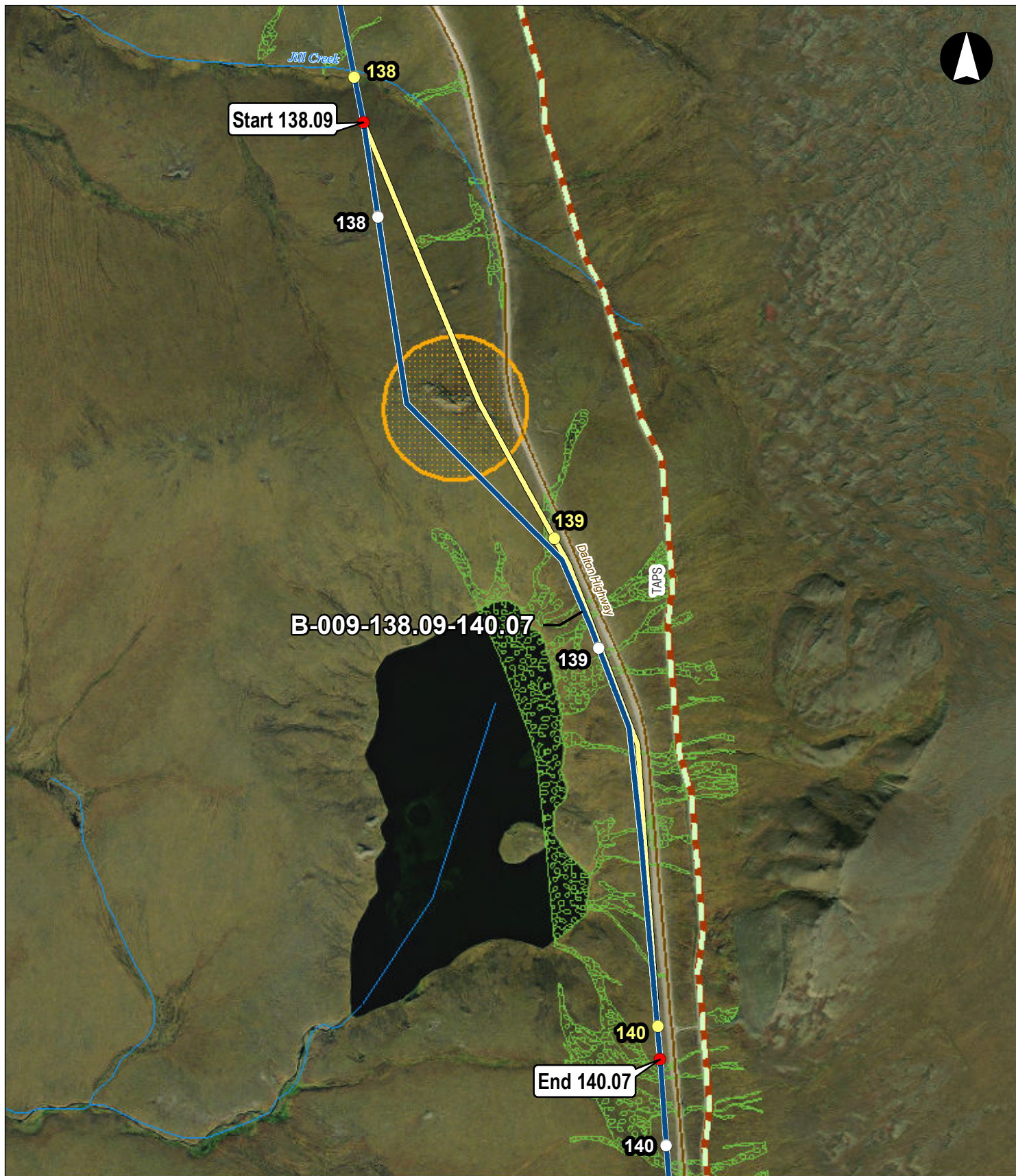
The information contained herein is for informational or planning purposes only. It does not nor should it be deemed to be an offer, request or proposals for rights or occupation of any kind. The Alaska LNG Project Participants and their respective officers, employees and agents, make no warranty, implied or otherwise, nor accept any liability, as to the accuracy or completeness of the information contained in these documents, drawings or electronic files. Do not remove or delete this note from document, drawing or electronic file.

PREPARED BY:	AGDC
SCALE:	1:5,600
DATE:	2017-03-23
SHEET:	11 of 93

**MINOR MAINLINE
ROUTE VARIATIONS**

B-008-135.09-135.73

ALASKA LNG



DISCLAIMER

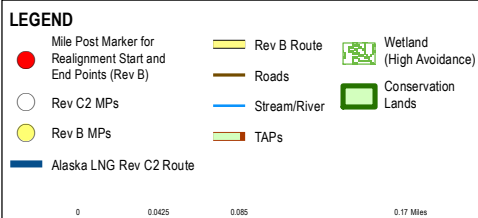
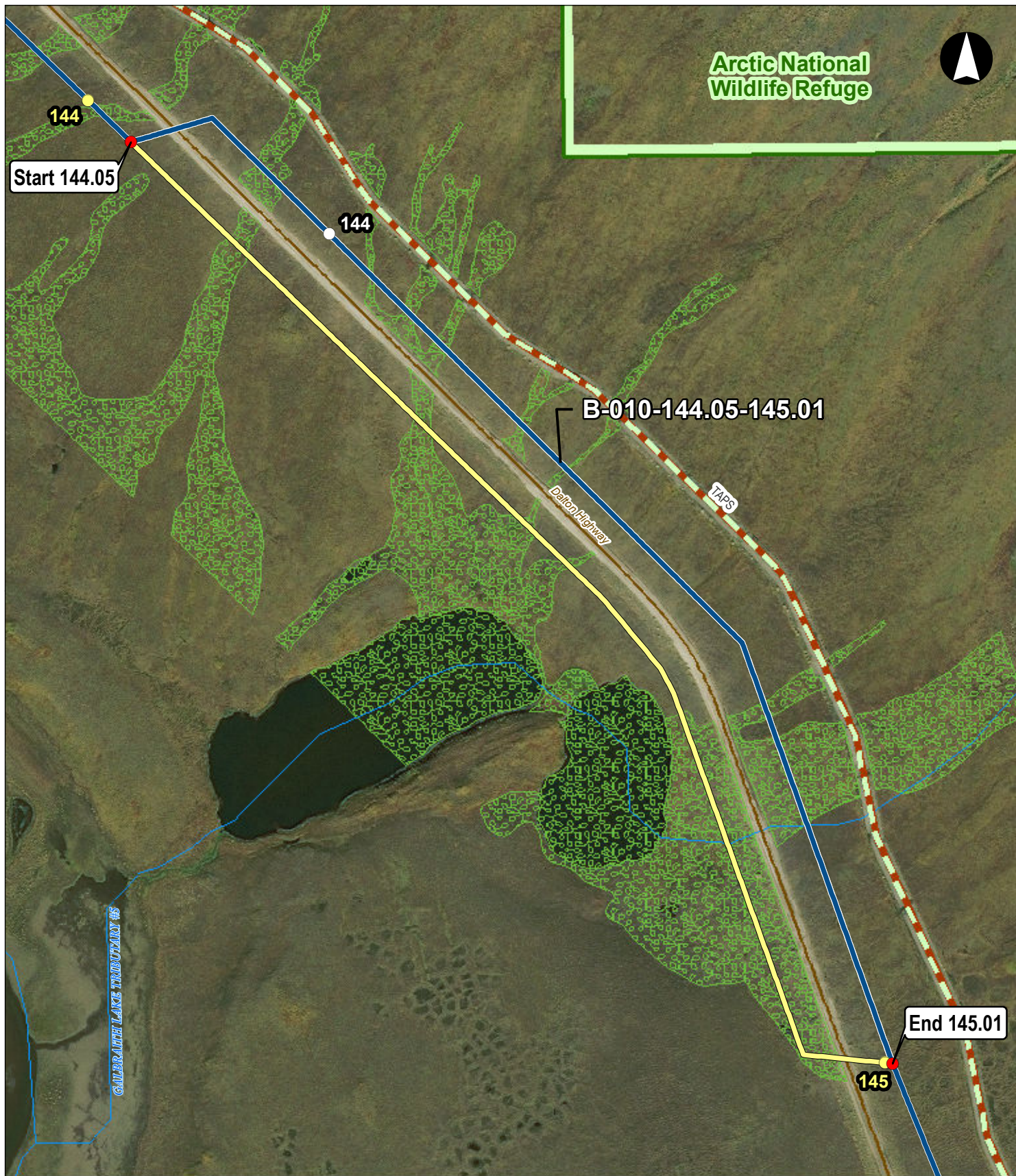
The information contained herein is for informational or planning purposes only. It does not nor should it be deemed to be an offer, request or proposals for rights or occupation of any kind. The Alaska LNG Project Participants and their respective officers, employees and agents, make no warranty, implied or otherwise, nor accept any liability, as to the accuracy or completeness of the information contained in these documents, drawings or electronic files. Do not remove or delete this note from document, drawing or electronic file.

PREPARED BY:	AGDC
SCALE:	1:16,500
DATE:	2017-03-23
SHEET:	12 of 93

MINOR MAINLINE ROUTE VARIATIONS

B-009-138.09-140.07

ALASKA LNG



DISCLAIMER

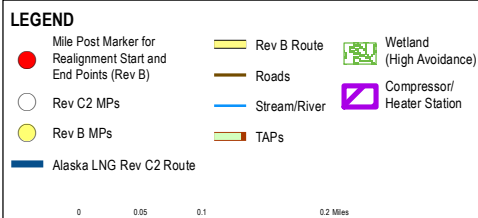
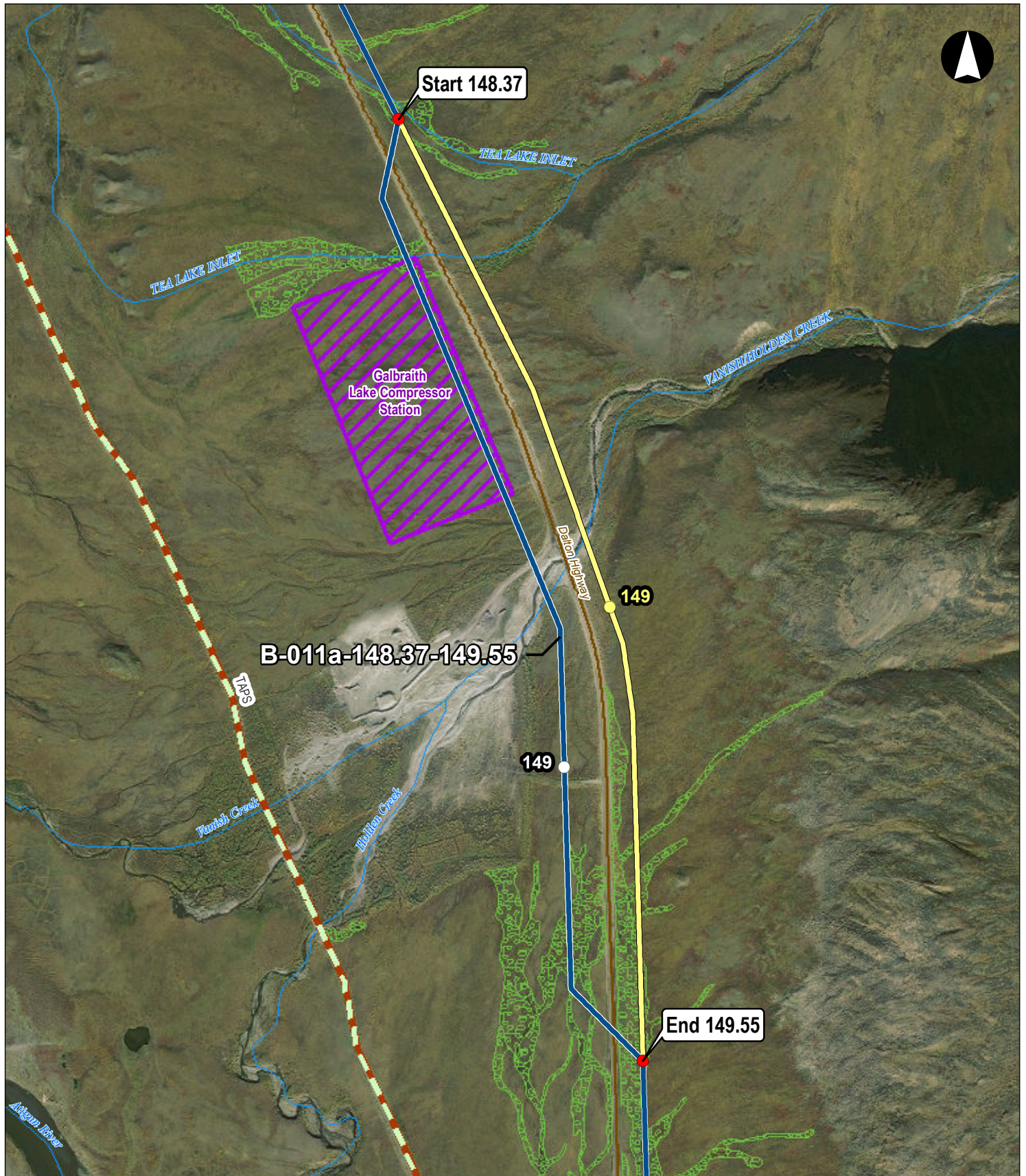
The information contained herein is for informational or planning purposes only. It does not nor should it be deemed to be an offer, request or proposals for rights or occupation of any kind. The Alaska LNG Project Participants and their respective officers, employees and agents, make no warranty, implied or otherwise, nor accept any liability, as to the accuracy or completeness of the information contained in these documents, drawings or electronic files. Do not remove or delete this note from document, drawing or electronic file.

PREPARED BY: AGDC
 SCALE: 1:6,400
 DATE: 2017-03-23 SHEET: 13 of 93

**MINOR MAINLINE
ROUTE VARIATIONS**

B-010-144.05-145.01

ALASKA LNG



DISCLAIMER

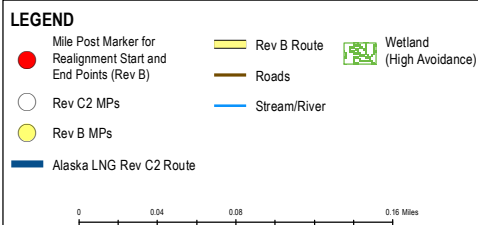
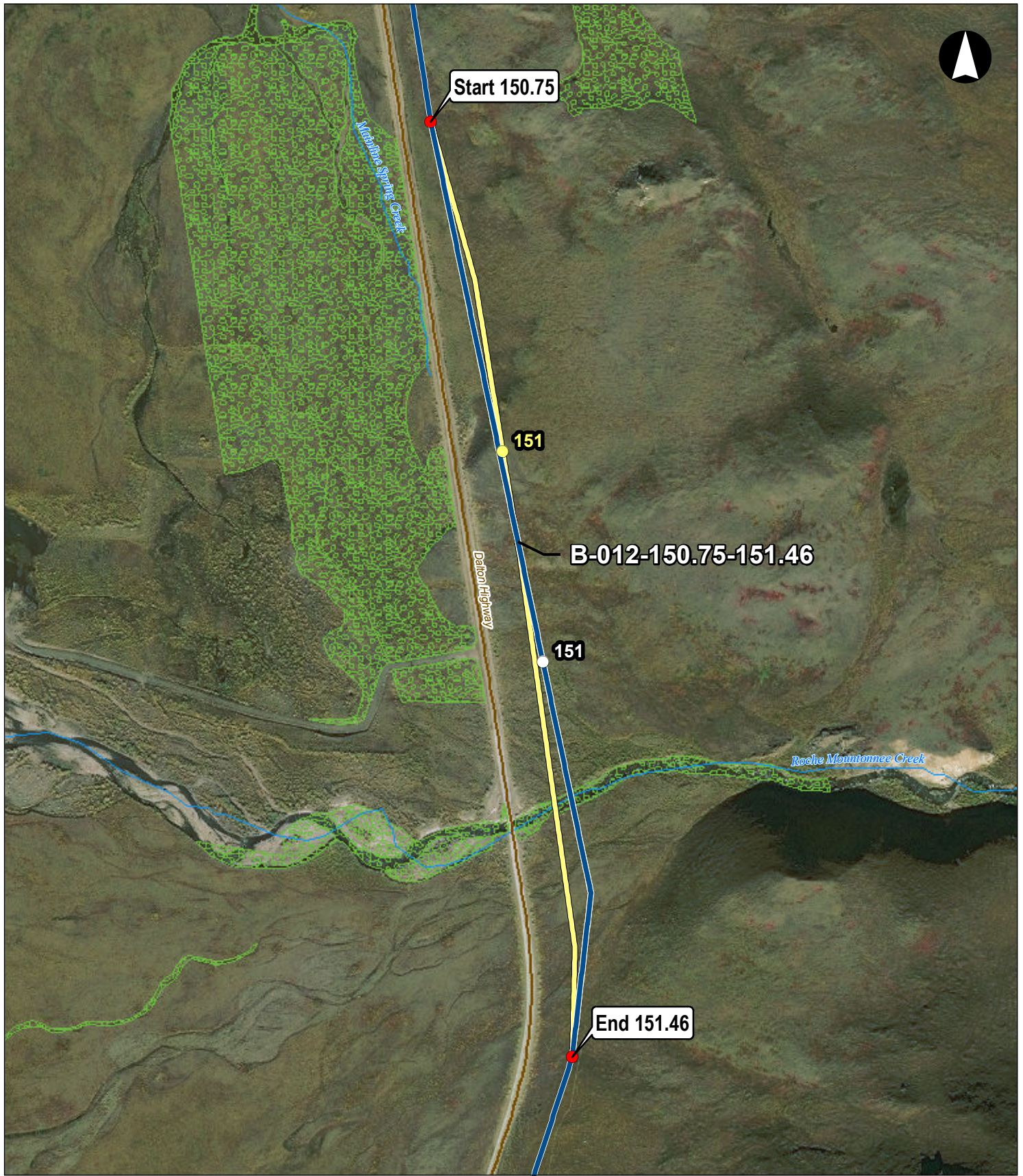
The information contained herein is for informational or planning purposes only. It does not nor should it be deemed to be an offer, request or proposals for rights or occupation of any kind. The Alaska LNG Project Participants and their respective officers, employees and agents, make no warranty, implied or otherwise, nor accept any liability, as to the accuracy or completeness of the information contained in these documents, drawings or electronic files. Do not remove or delete this note from document, drawing or electronic file.

PREPARED BY:	AGDC
SCALE:	1:9,900
DATE:	2017-03-23
SHEET:	15 of 93

MINOR MAINLINE ROUTE VARIATIONS

B-011A-148.37-149.55

ALASKA LNG



DISCLAIMER

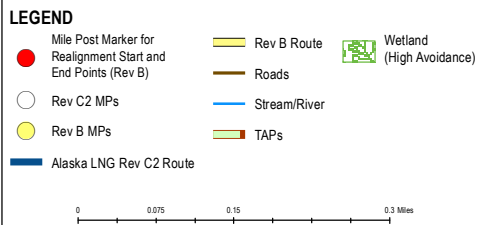
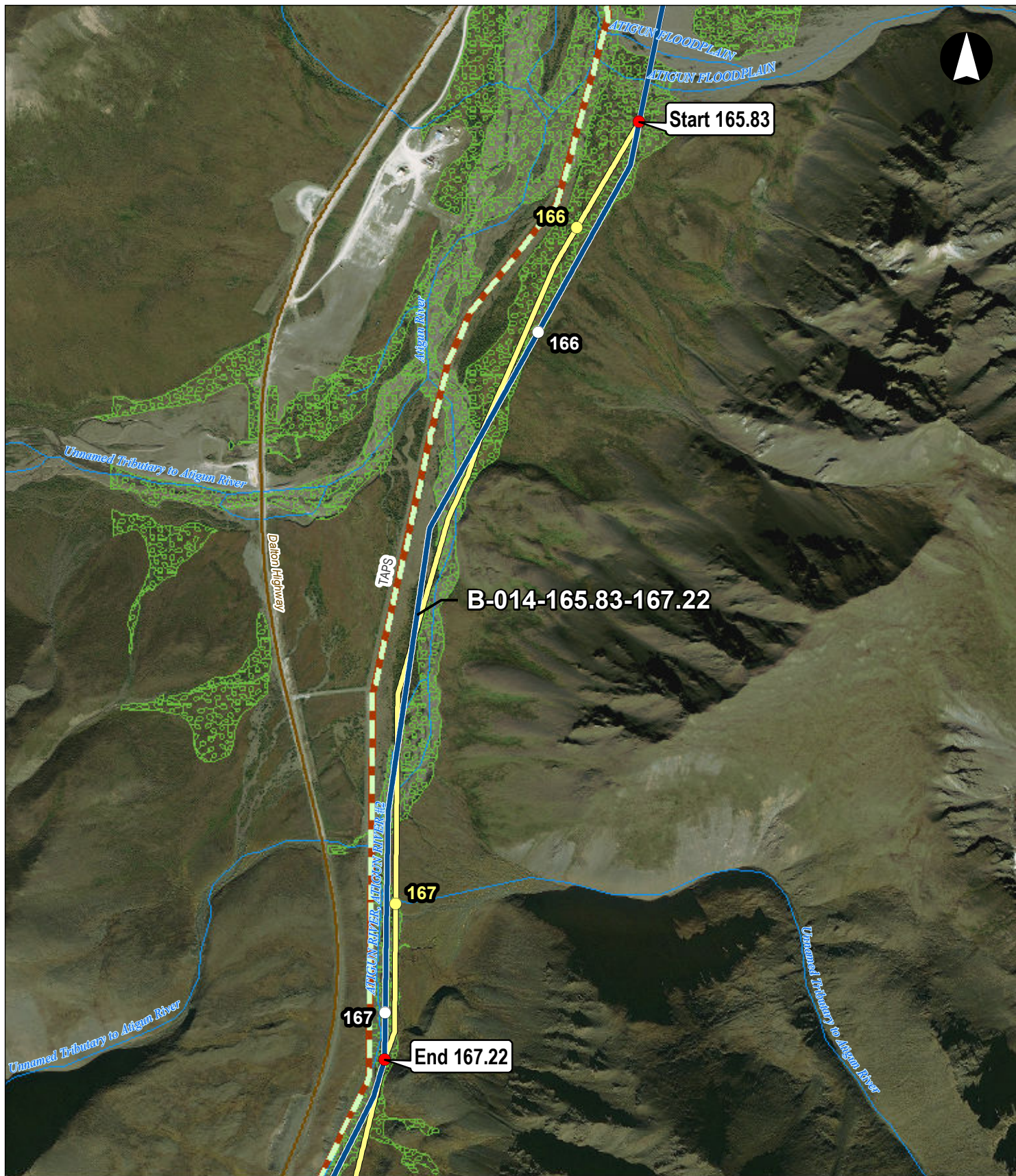
The information contained herein is for informational or planning purposes only. It does not nor should it be deemed to be an offer, request or proposals for rights or occupation of any kind. The Alaska LNG Project Participants and their respective officers, employees and agents, make no warranty, implied or otherwise, nor accept any liability, as to the accuracy or completeness of the information contained in these documents, drawings or electronic files. Do not remove or delete this note from document, drawing or electronic file.

PREPARED BY:	AGDC
SCALE:	1:6,200
DATE:	2017-03-23
SHEET:	16 of 93

MINOR MAINLINE ROUTE VARIATIONS

B-012-150.75-151.46

ALASKA LNG



DISCLAIMER

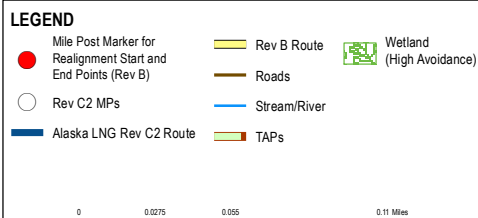
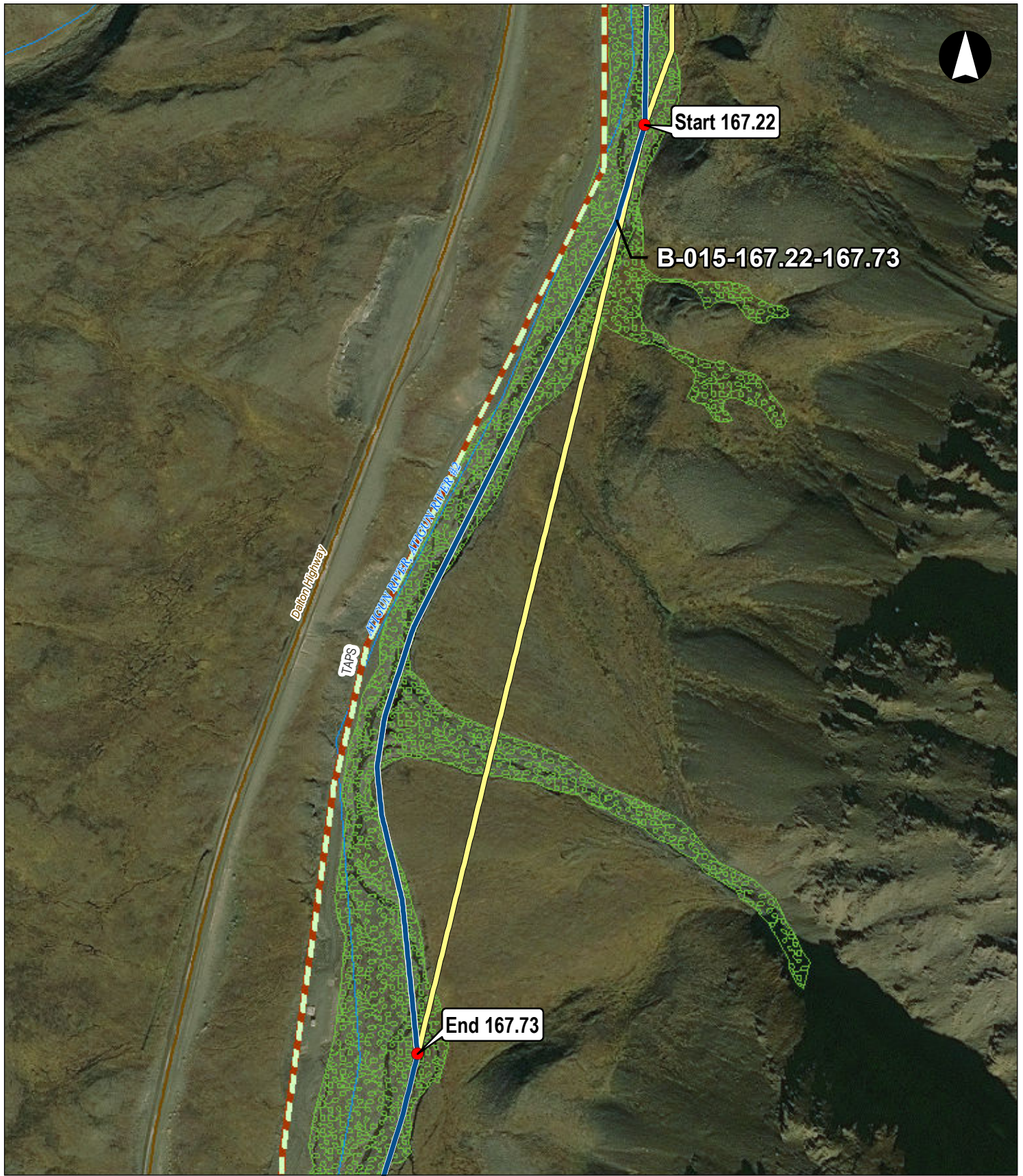
The information contained herein is for informational or planning purposes only. It does not nor should it be deemed to be an offer, request or proposals for rights or occupation of any kind. The Alaska LNG Project Participants and their respective officers, employees and agents, make no warranty, implied or otherwise, nor accept any liability, as to the accuracy or completeness of the information contained in these documents, drawings or electronic files. Do not remove or delete this note from document, drawing or electronic file.

PREPARED BY:	AGDC
SCALE:	1:11,700
DATE:	2017-03-23
SHEET:	17 of 93

MINOR MAINLINE ROUTE VARIATIONS

B-014-165.83-167.22

ALASKA LNG



DISCLAIMER

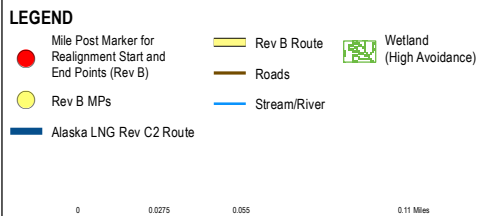
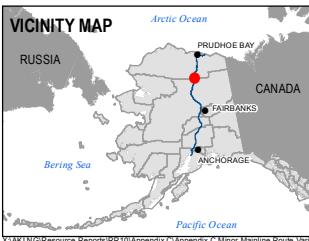
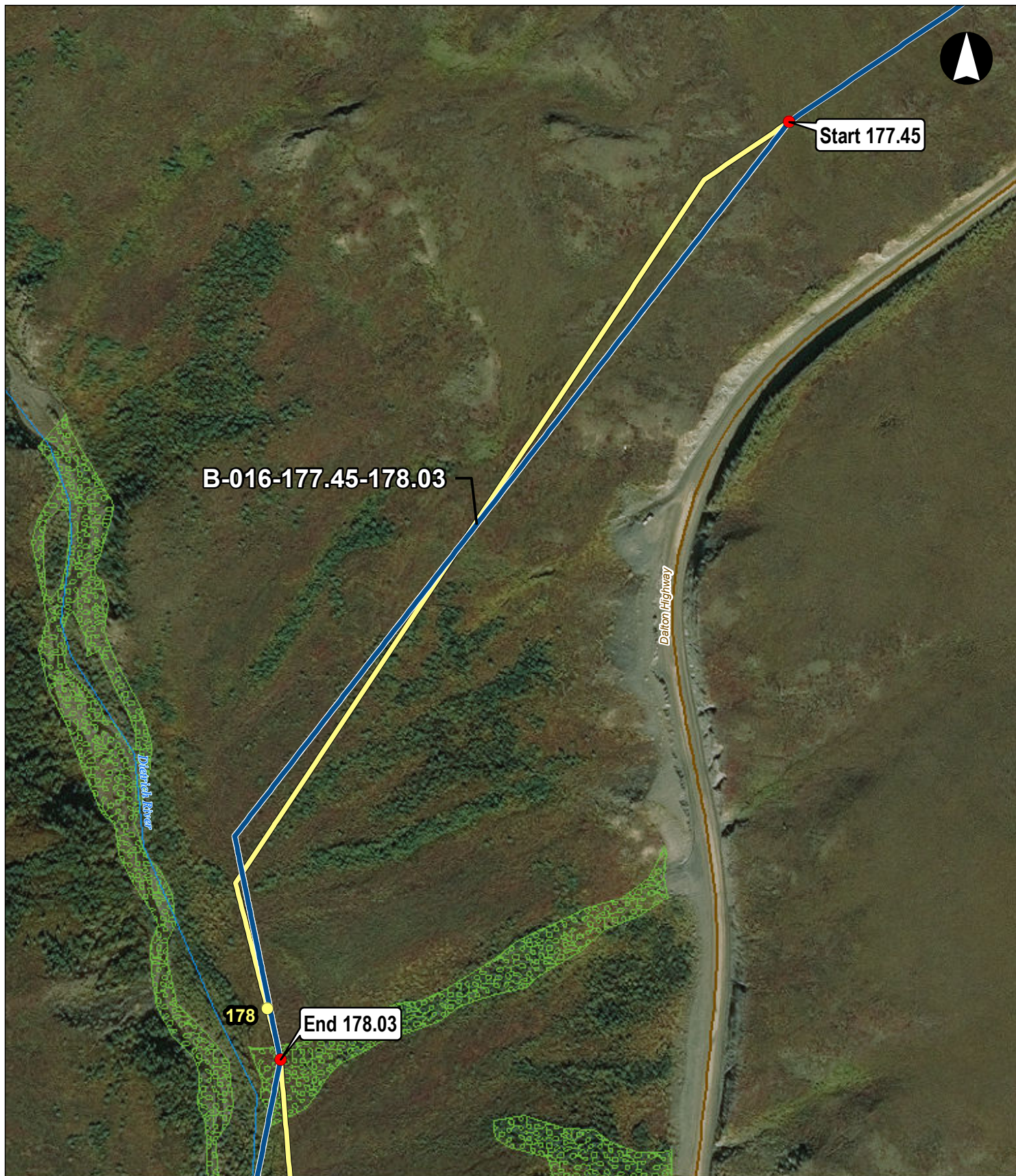
The information contained herein is for informational or planning purposes only. It does not nor should it be deemed to be an offer, request or proposals for rights or occupation of any kind. The Alaska LNG Project Participants and their respective officers, employees and agents, make no warranty, implied or otherwise, nor accept any liability, as to the accuracy or completeness of the information contained in these documents, drawings or electronic files. Do not remove or delete this note from document, drawing or electronic file.

PREPARED BY:	AGDC
SCALE:	1:4,400
DATE:	2017-03-23
SHEET:	18 of 93

**MINOR MAINLINE
ROUTE VARIATIONS**

B-015-167.22-167.73

ALASKA LNG



DISCLAIMER

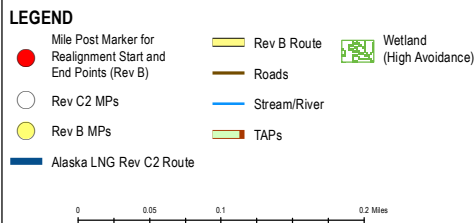
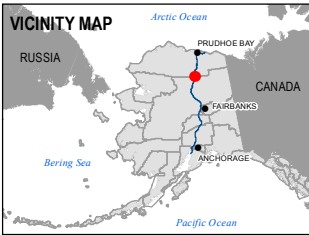
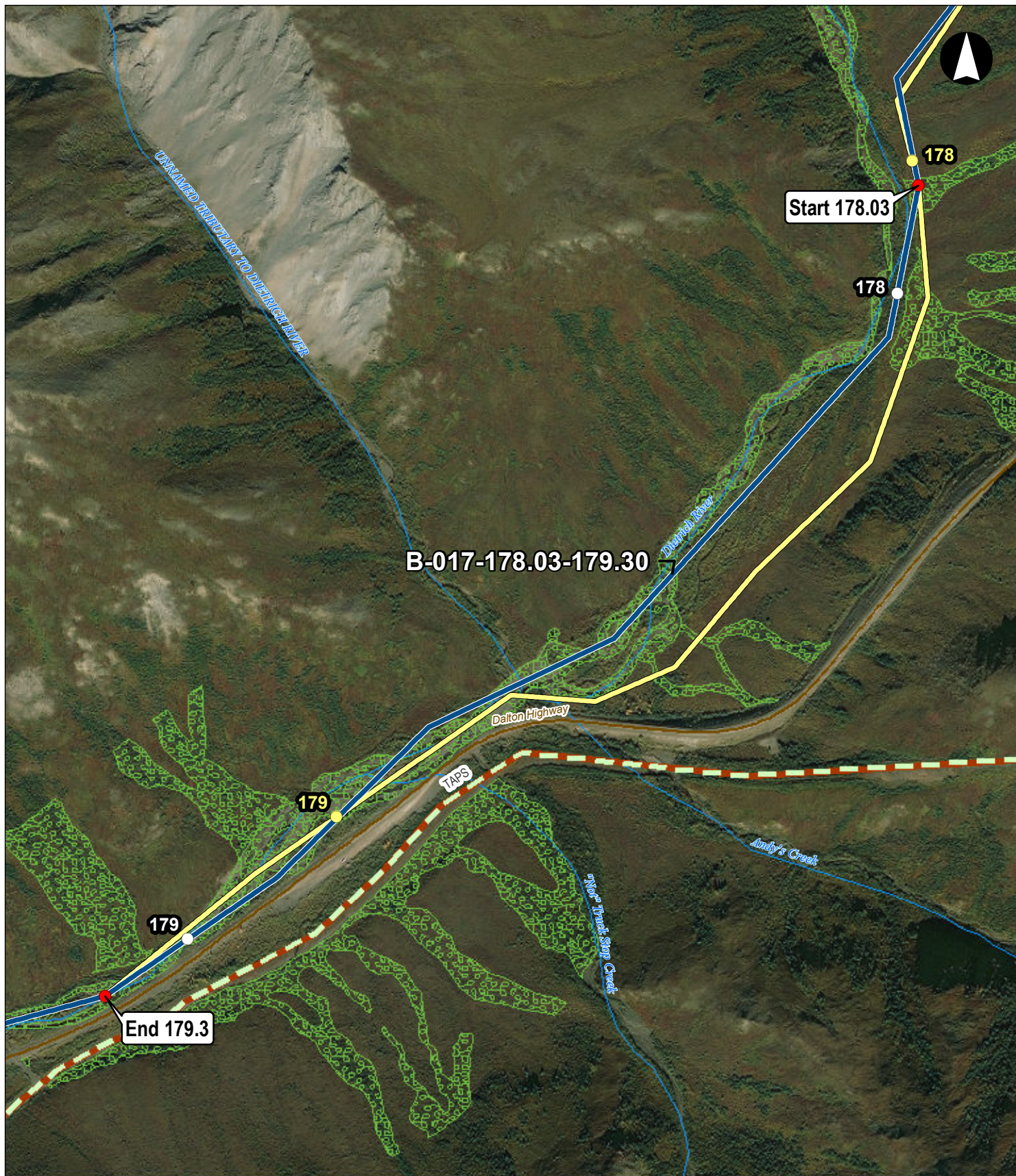
The information contained herein is for informational or planning purposes only. It does not nor should it be deemed to be an offer, request or proposals for rights or occupation of any kind. The Alaska LNG Project Participants and their respective officers, employees and agents, make no warranty, implied or otherwise, nor accept any liability, as to the accuracy or completeness of the information contained in these documents, drawings or electronic files. Do not remove or delete this note from document, drawing or electronic file.

PREPARED BY:	AGDC
SCALE:	1:4,100
DATE:	2017-03-23
SHEET:	19 of 93

**MINOR MAINLINE
ROUTE VARIATIONS**

B-016-177.45-178.03

ALASKA LNG



DISCLAIMER

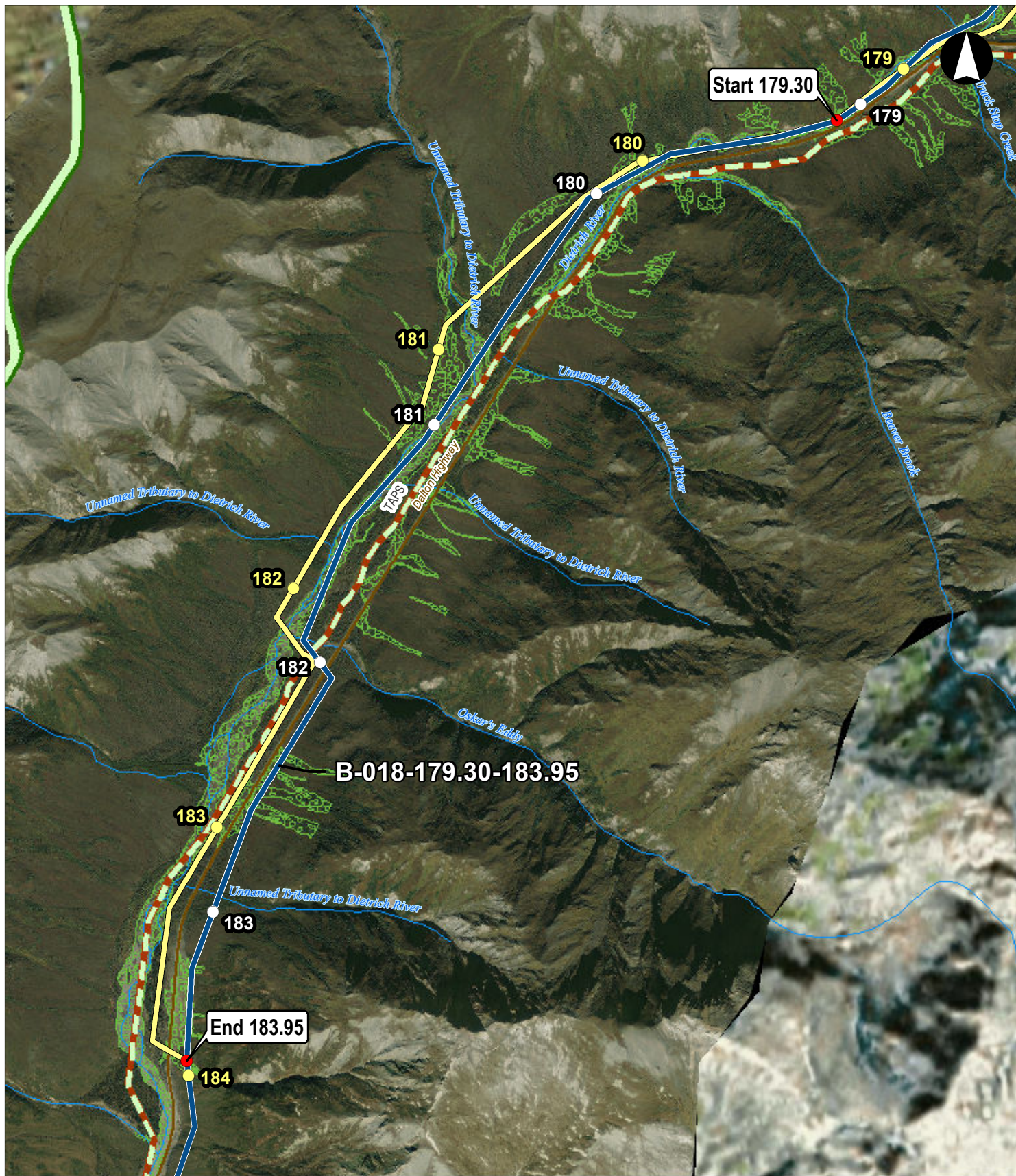
The information contained herein is for informational or planning purposes only. It does not nor should it be deemed to be an offer, request or proposals for rights or occupation of any kind. The Alaska LNG Project Participants and their respective officers, employees and agents, make no warranty, implied or otherwise, nor accept any liability, as to the accuracy or completeness of the information contained in these documents, drawings or electronic files. Do not remove or delete this note from document, drawing or electronic file.

PREPARED BY:	AGDC
SCALE:	1:8,500
DATE:	2017-03-23
SHEET:	20 of 93

MINOR MAINLINE ROUTE VARIATIONS

B-017-178.03-179.30

ALASKA LNG



LEGEND

- Mile Post Marker for Realignment Start and End Points (Rev B)
- Rev C2 MPs
- Rev B MPs
- Alaska LNG Rev C2 Route
- Rev B Route
- Roads
- Stream/River
- TAPS
- Wetland (High Avoidance)
- Conservation Lands

0 0.2 0.4 0.8 Miles

DISCLAIMER

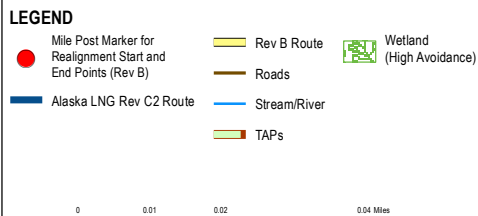
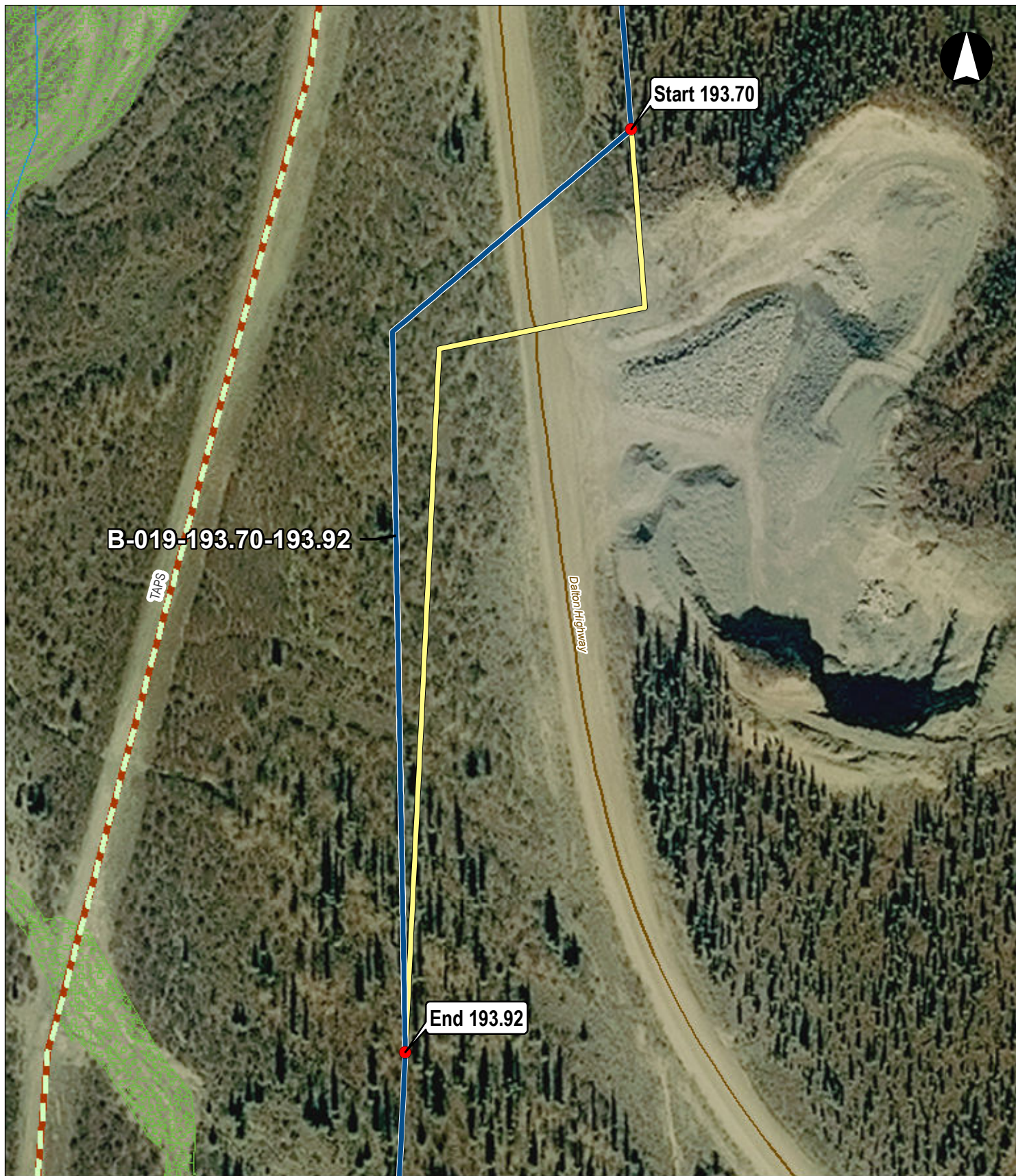
The information contained herein is for informational or planning purposes only. It does not nor should it be deemed to be an offer, request or proposals for rights or occupation of any kind. The Alaska LNG Project Participants and their respective officers, employees and agents, make no warranty, implied or otherwise, nor accept any liability, as to the accuracy or completeness of the information contained in these documents, drawings or electronic files. Do not remove or delete this note from document, drawing or electronic file.

PREPARED BY:	AGDC
SCALE:	1:29,400
DATE:	2017-03-23
SHEET:	21 of 93

MINOR MAINLINE ROUTE VARIATIONS

B-018-179.30-183.95

ALASKA LNG



DISCLAIMER

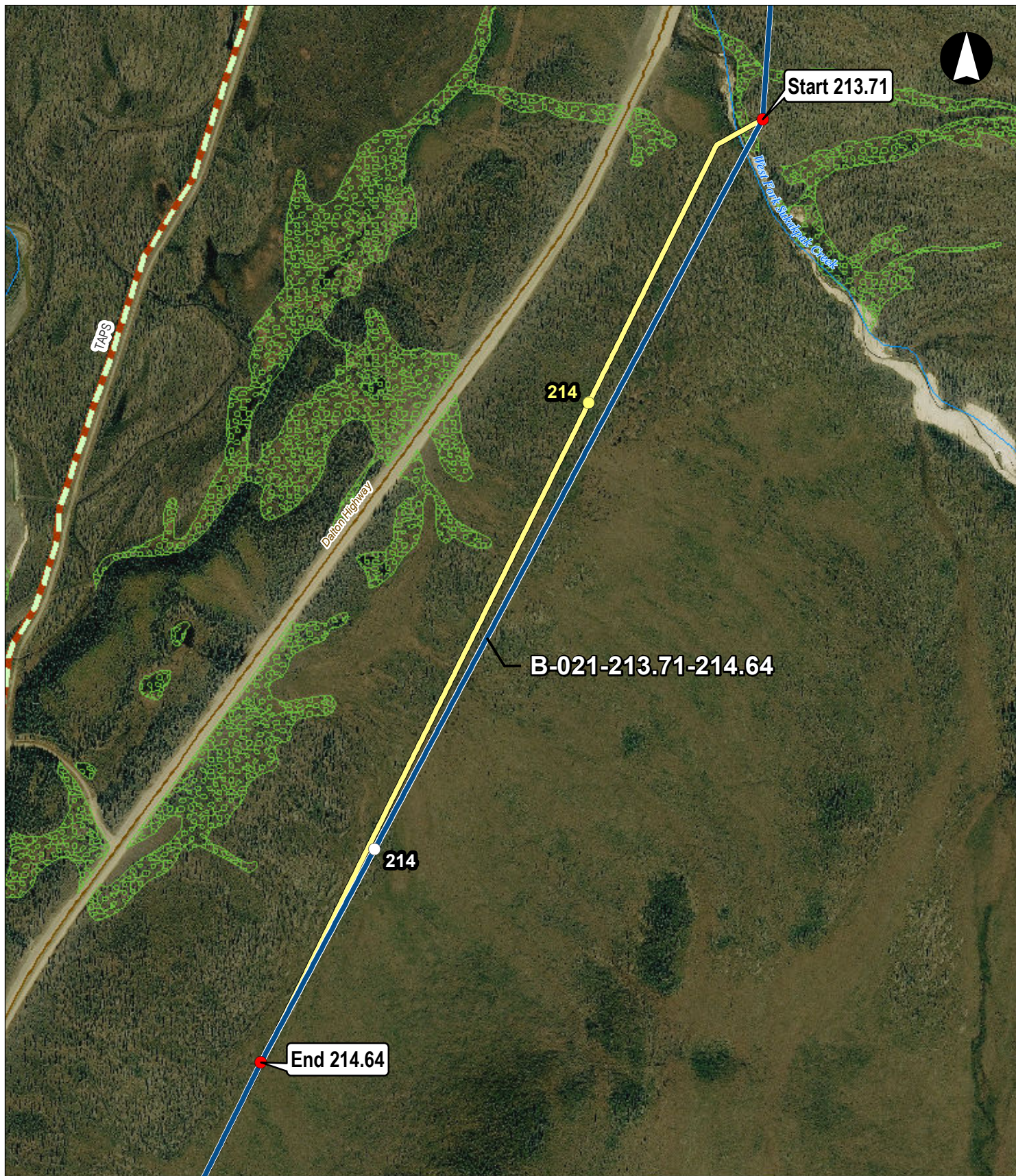
The information contained herein is for informational or planning purposes only. It does not nor should it be deemed to be an offer, request or proposals for rights or occupation of any kind. The Alaska LNG Project Participants and their respective officers, employees and agents, make no warranty, implied or otherwise, nor accept any liability, as to the accuracy or completeness of the information contained in these documents, drawings or electronic files. Do not remove or delete this note from document, drawing or electronic file.

PREPARED BY:	AGDC
SCALE:	1:1,700
DATE:	2017-03-23
SHEET:	22 of 93

MINOR MAINLINE ROUTE VARIATIONS

B-019-193.70-193.92

ALASKA LNG



LEGEND

- Mile Post Marker for Realignment Start and End Points (Rev B)
- Rev C2 MPs
- Rev B MPs
- Alaska LNG Rev C2 Route
- Rev B Route
- Roads
- Stream/River
- TAPS
- Wetland (High Avoidance)

0 0.0475 0.095 0.19 Miles

DISCLAIMER

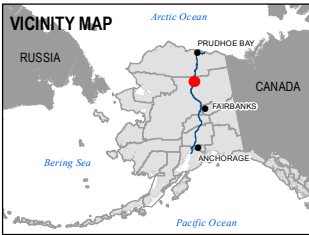
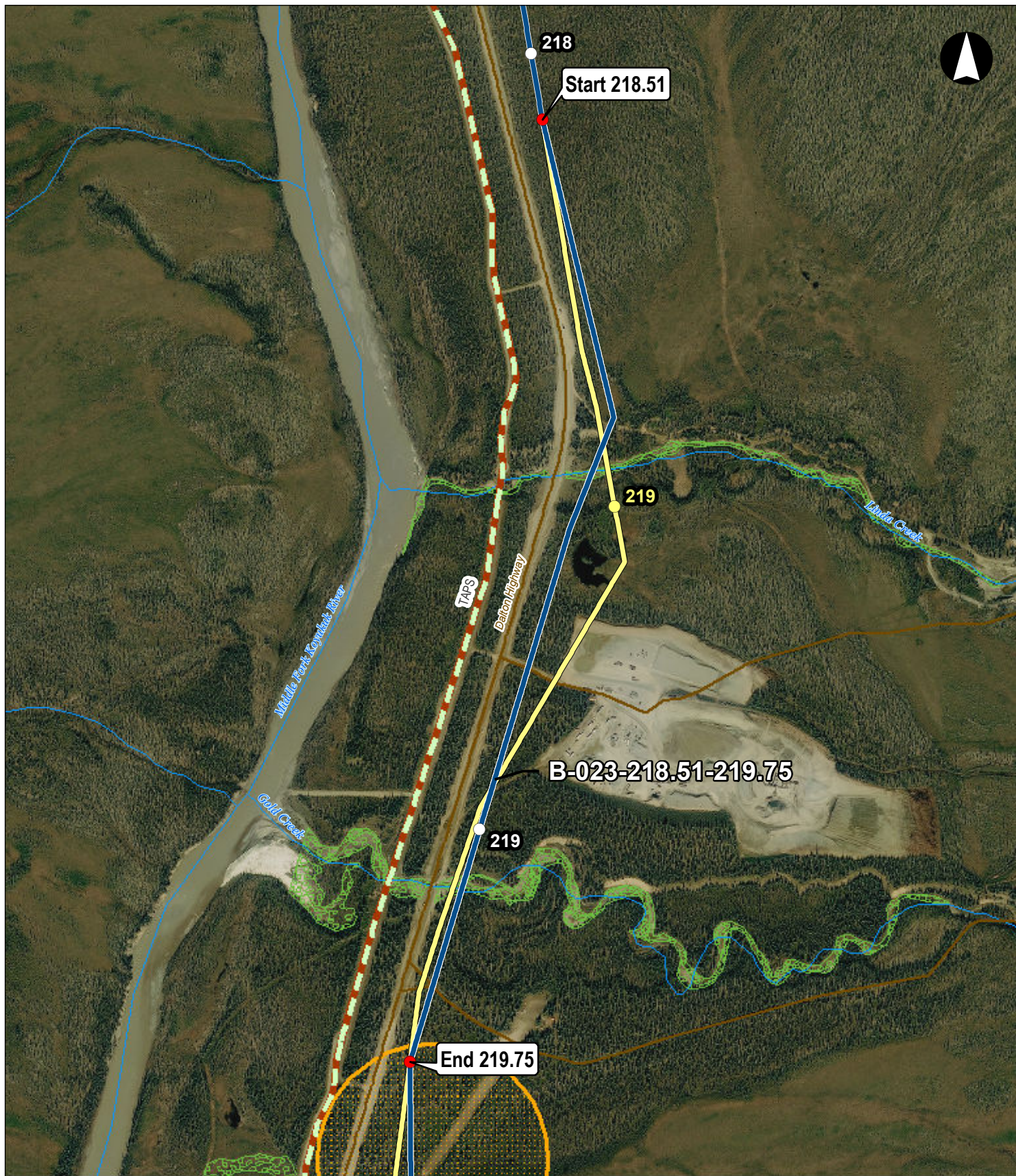
The information contained herein is for informational or planning purposes only. It does not nor should it be deemed to be an offer, request or proposals for rights or occupation of any kind. The Alaska LNG Project Participants and their respective officers, employees and agents, make no warranty, implied or otherwise, nor accept any liability, as to the accuracy or completeness of the information contained in these documents, drawings or electronic files. Do not remove or delete this note from document, drawing or electronic file.

PREPARED BY: AGDC
 SCALE: 1:7,200
 DATE: 2017-03-23 SHEET: 23 of 93

MINOR MAINLINE ROUTE VARIATIONS

B-021-213.71-214.64

ALASKA LNG



LEGEND

- Mile Post Marker for Realignment Start and End Points (Rev B)
- Rev C2 MPs
- Rev B MPs
- Alaska LNG Rev C2 Route
- Rev B Route
- Roads
- Stream/River
- TAPS
- Wetland (High Avoidance)
- Cultural Resource Avoidance Consideration

0 0.05 0.1 0.2 Miles

DISCLAIMER

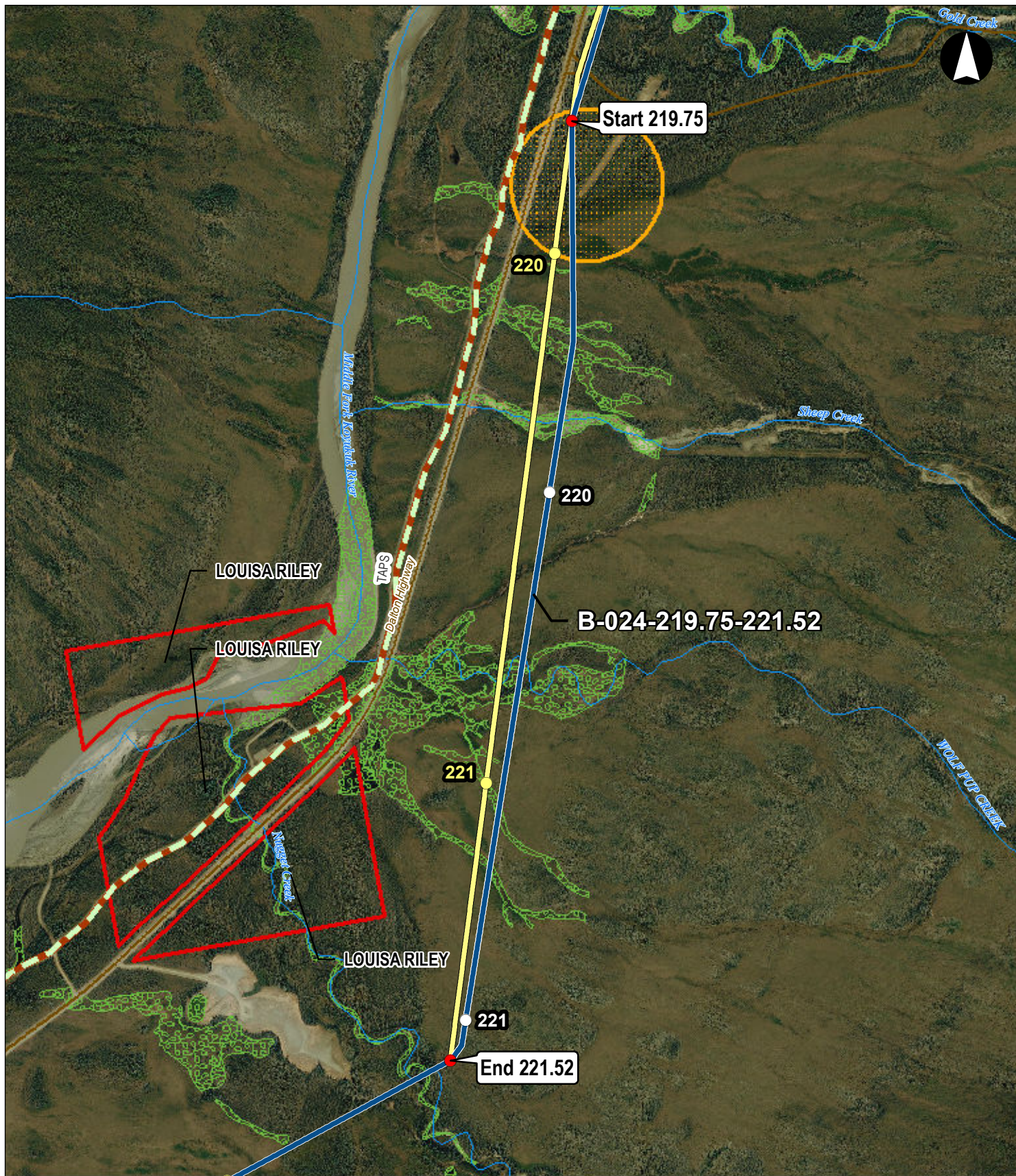
The information contained herein is for informational or planning purposes only. It does not nor should it be deemed to be an offer, request or proposals for rights or occupation of any kind. The Alaska LNG Project Participants and their respective officers, employees and agents, make no warranty, implied or otherwise, nor accept any liability, as to the accuracy or completeness of the information contained in these documents, drawings or electronic files. Do not remove or delete this note from document, drawing or electronic file.

PREPARED BY: AGDC
 SCALE: 1:10,300
 DATE: 2017-03-23 SHEET: 24 of 93

MINOR MAINLINE ROUTE VARIATIONS

B-023-218.51-219.75

ALASKA LNG



LEGEND

- Mile Post Marker for Realignment Start and End Points (Rev B)
- Rev C2 MPs
- Rev B MPs
- Alaska LNG Rev C2 Route
- Rev B Route
- Roads
- Stream/River
- TAPS
- Wetland (High Avoidance)
- Native Allotment
- Cultural Resource Avoidance Consideration

0 0.1 0.2 0.4 Miles

DISCLAIMER

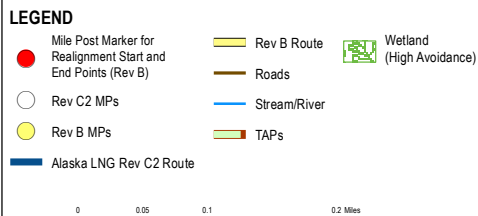
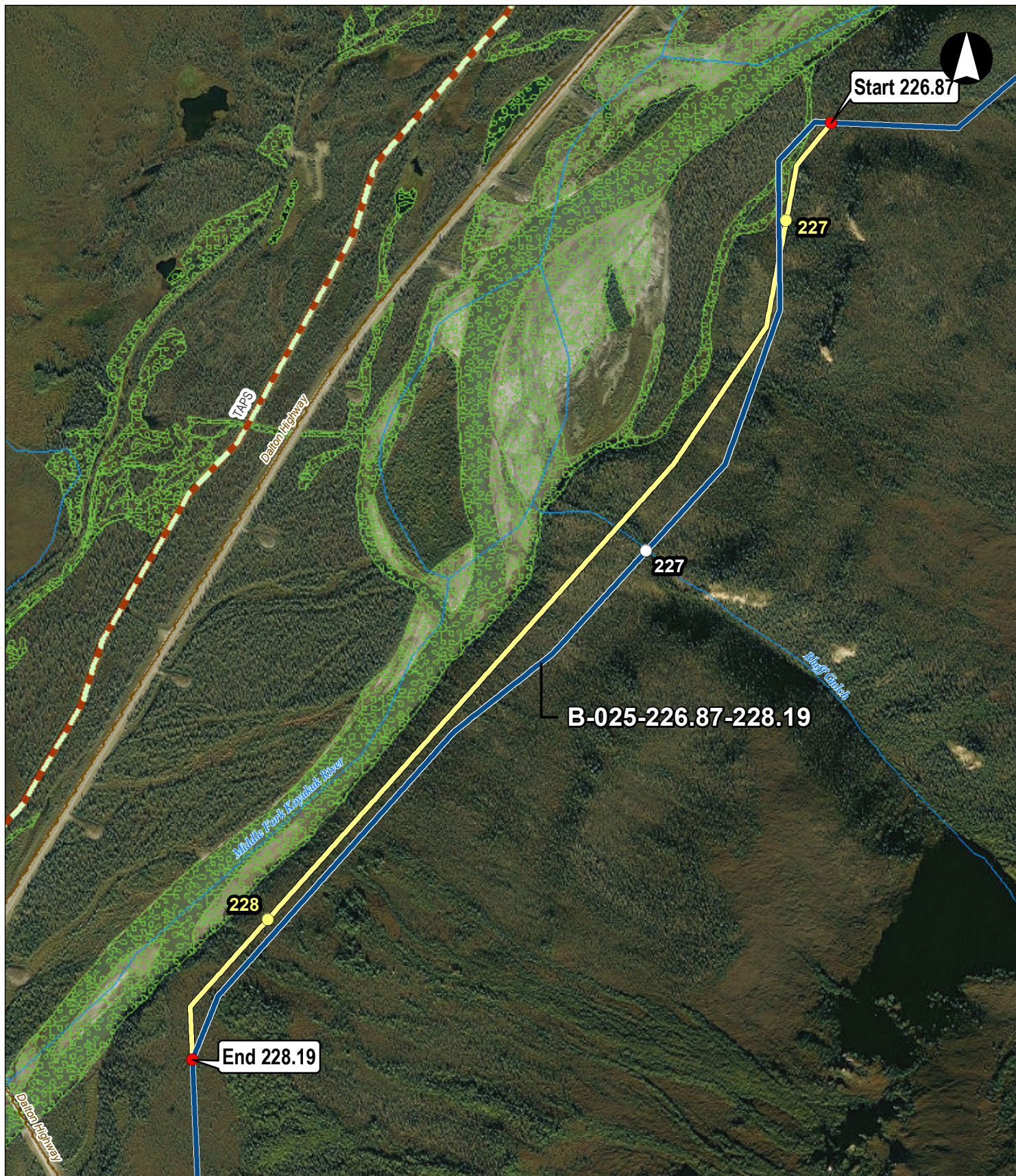
The information contained herein is for informational or planning purposes only. It does not nor should it be deemed to be an offer, request or proposals for rights or occupation of any kind. The Alaska LNG Project Participants and their respective officers, employees and agents, make no warranty, implied or otherwise, nor accept any liability, as to the accuracy or completeness of the information contained in these documents, drawings or electronic files. Do not remove or delete this note from document, drawing or electronic file.

PREPARED BY: AGDC
 SCALE: 1:15,600
 DATE: 2017-03-23 SHEET: 25 of 93

MINOR MAINLINE ROUTE VARIATIONS

B-024-219.75-221.52

ALASKA LNG



DISCLAIMER

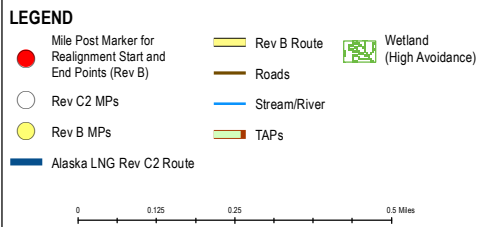
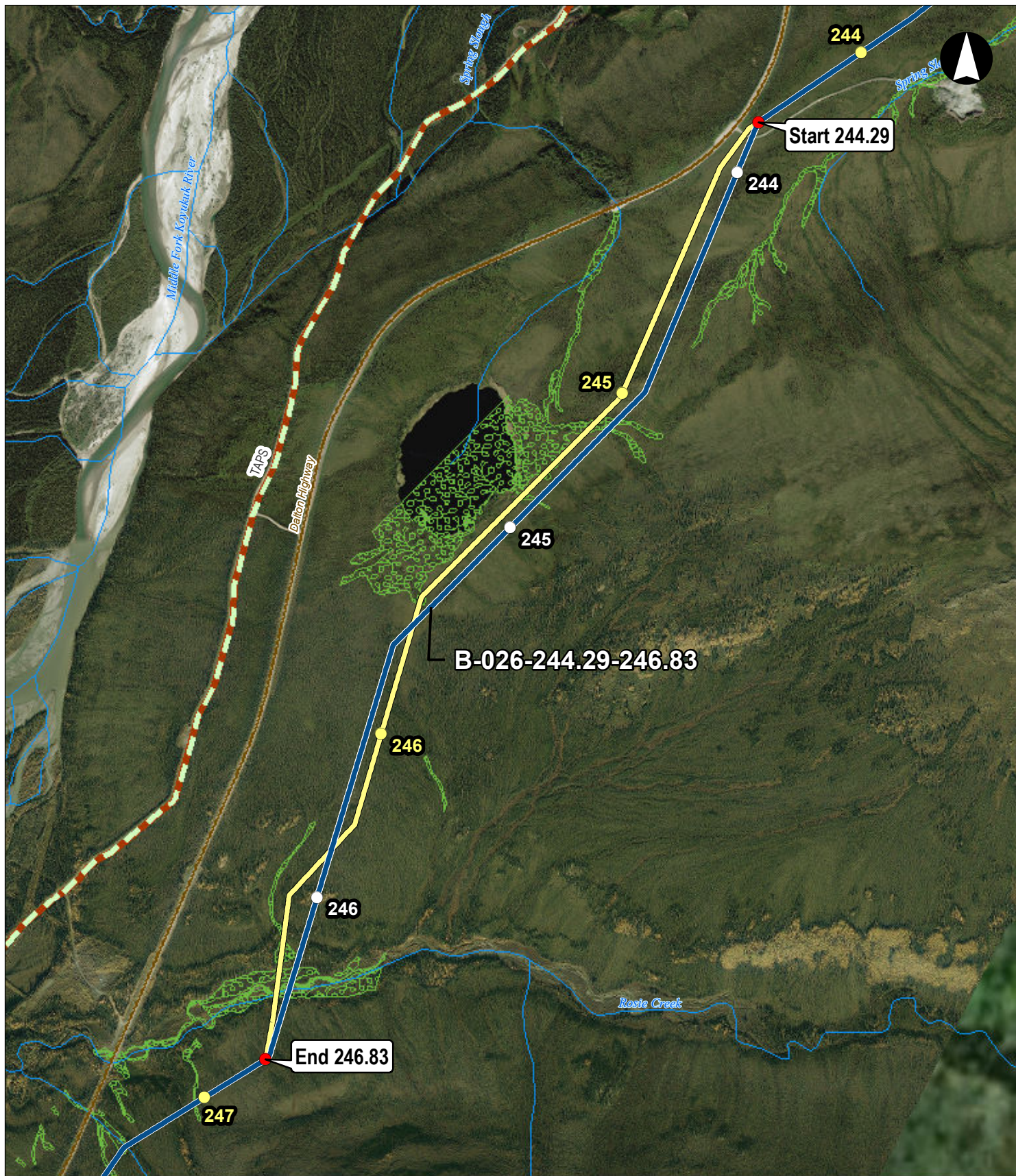
The information contained herein is for informational or planning purposes only. It does not nor should it be deemed to be an offer, request or proposals for rights or occupation of any kind. The Alaska LNG Project Participants and their respective officers, employees and agents, make no warranty, implied or otherwise, nor accept any liability, as to the accuracy or completeness of the information contained in these documents, drawings or electronic files. Do not remove or delete this note from document, drawing or electronic file.

PREPARED BY: AGDC
 SCALE: 1:9,400
 DATE: 2017-03-23 SHEET: 26 of 93

**MINOR MAINLINE
ROUTE VARIATIONS**

B-025-226.87-228.19

ALASKA LNG



DISCLAIMER

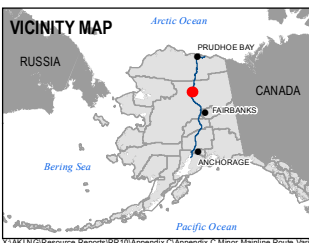
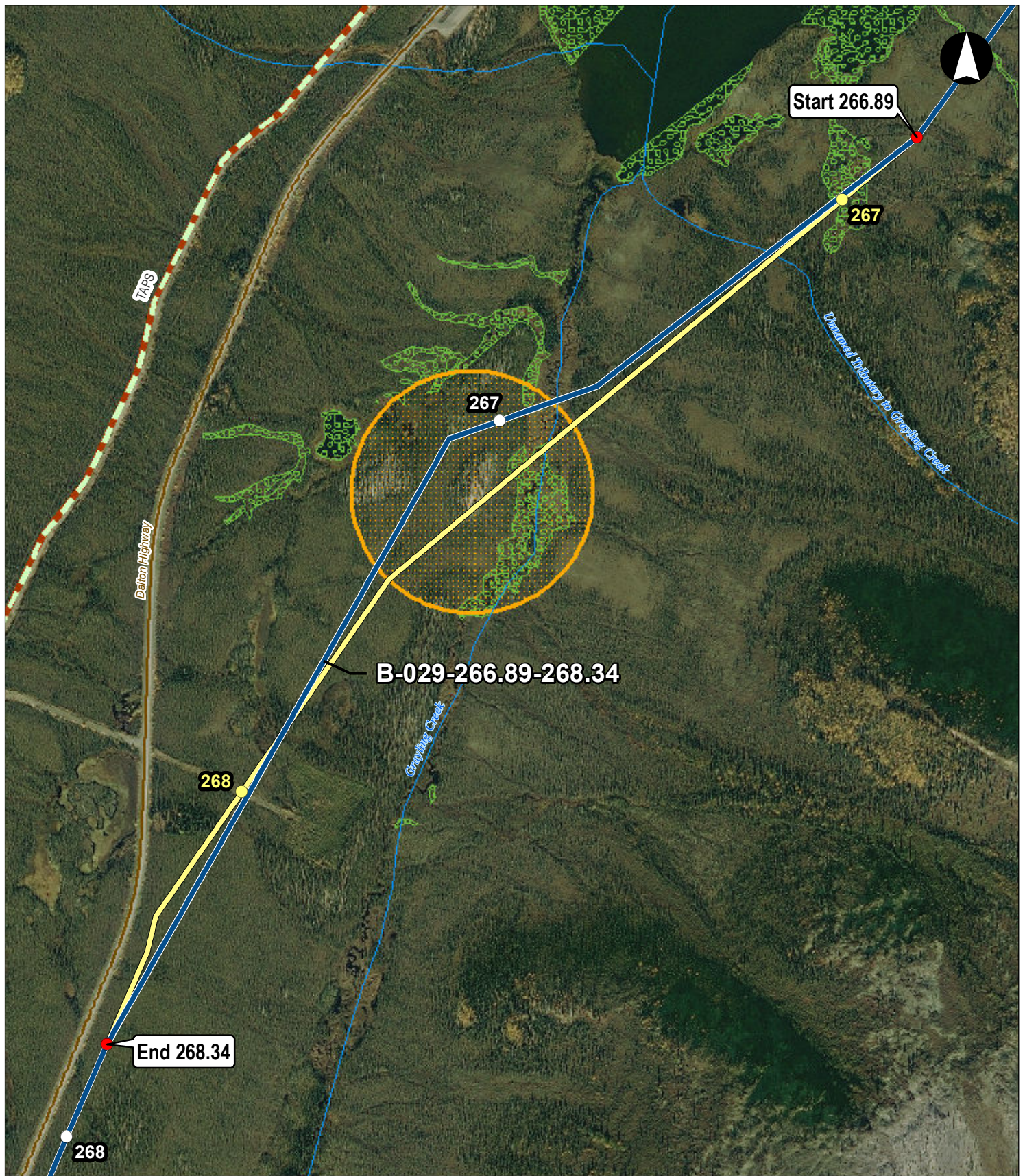
The information contained herein is for informational or planning purposes only. It does not nor should it be deemed to be an offer, request or proposals for rights or occupation of any kind. The Alaska LNG Project Participants and their respective officers, employees and agents, make no warranty, implied or otherwise, nor accept any liability, as to the accuracy or completeness of the information contained in these documents, drawings or electronic files. Do not remove or delete this note from document, drawing or electronic file.

PREPARED BY:	AGDC
SCALE:	1:19,400
DATE:	2017-03-23
SHEET:	27 of 93

**MINOR MAINLINE
ROUTE VARIATIONS**

B-026-244.29-246.83

ALASKA LNG



LEGEND			
● Mile Post Marker for Realignment Start and End Points (Rev B)	— Rev B Route	Wetland (High Avoidance)	
○ Rev C2 MPs	— Roads	Cultural Resource Avoidance Consideration	
● Rev B MPs	— Stream/River	TAPS	
— Alaska LNG Rev C2 Route			

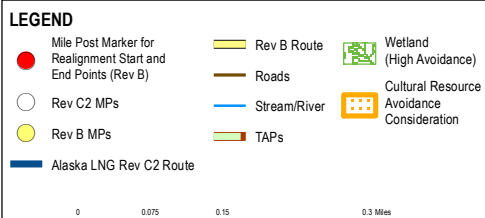
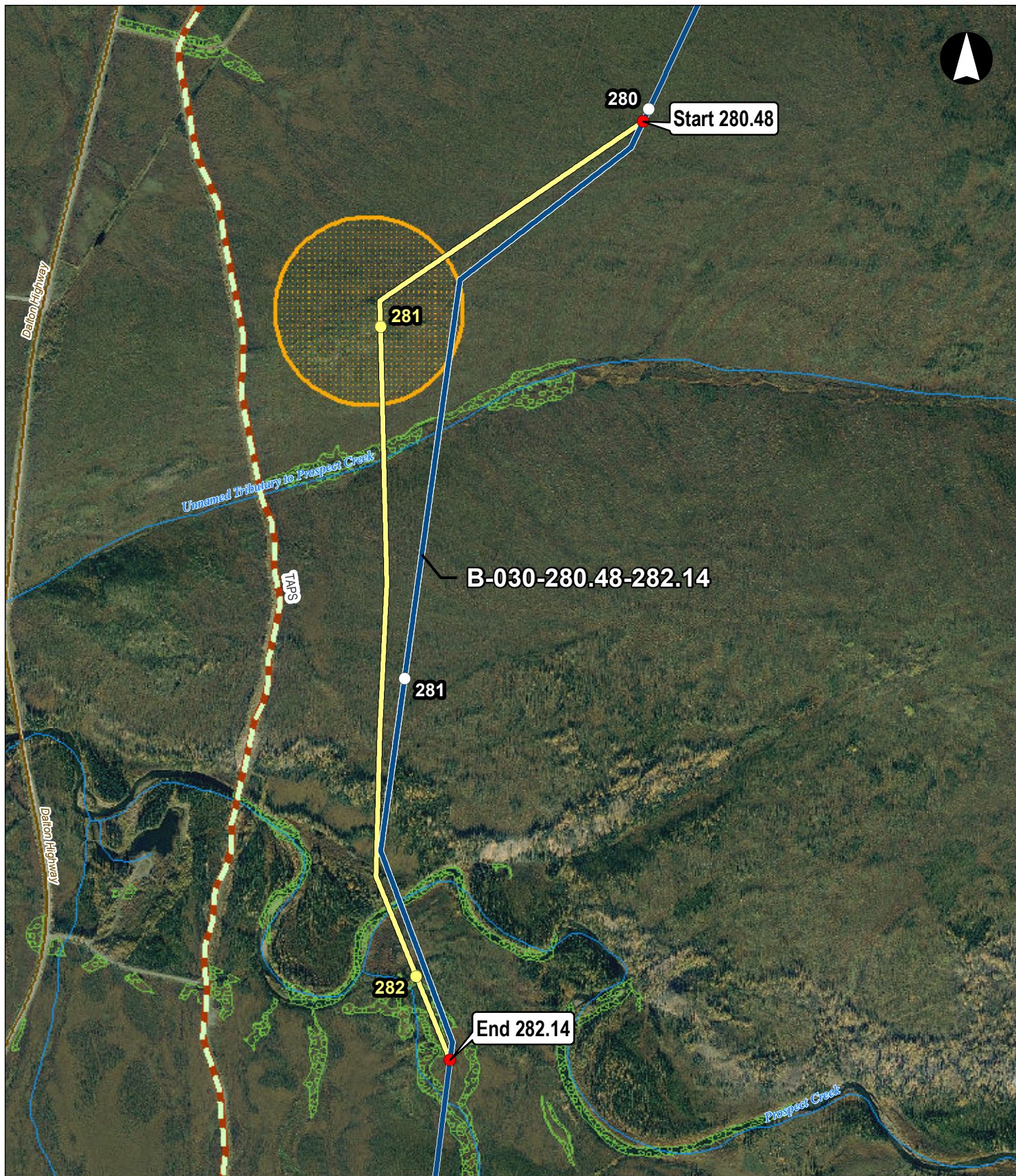
0 0.05 0.1 0.2 Miles

DISCLAIMER	
The information contained herein is for informational or planning purposes only. It does not nor should it be deemed to be an offer, request or proposals for rights or occupation of any kind. The Alaska LNG Project Participants and their respective officers, employees and agents, make no warranty, implied or otherwise, nor accept any liability, as to the accuracy or completeness of the information contained in these documents, drawings or electronic files. Do not remove or delete this note from document, drawing or electronic file.	
PREPARED BY:	AGDC
SCALE:	1:9,800
DATE:	2017-03-23
SHEET:	29 of 93

MINOR MAINLINE ROUTE VARIATIONS

B-029-266.89-268.34

ALASKA LNG



DISCLAIMER

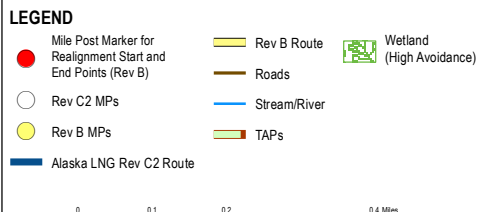
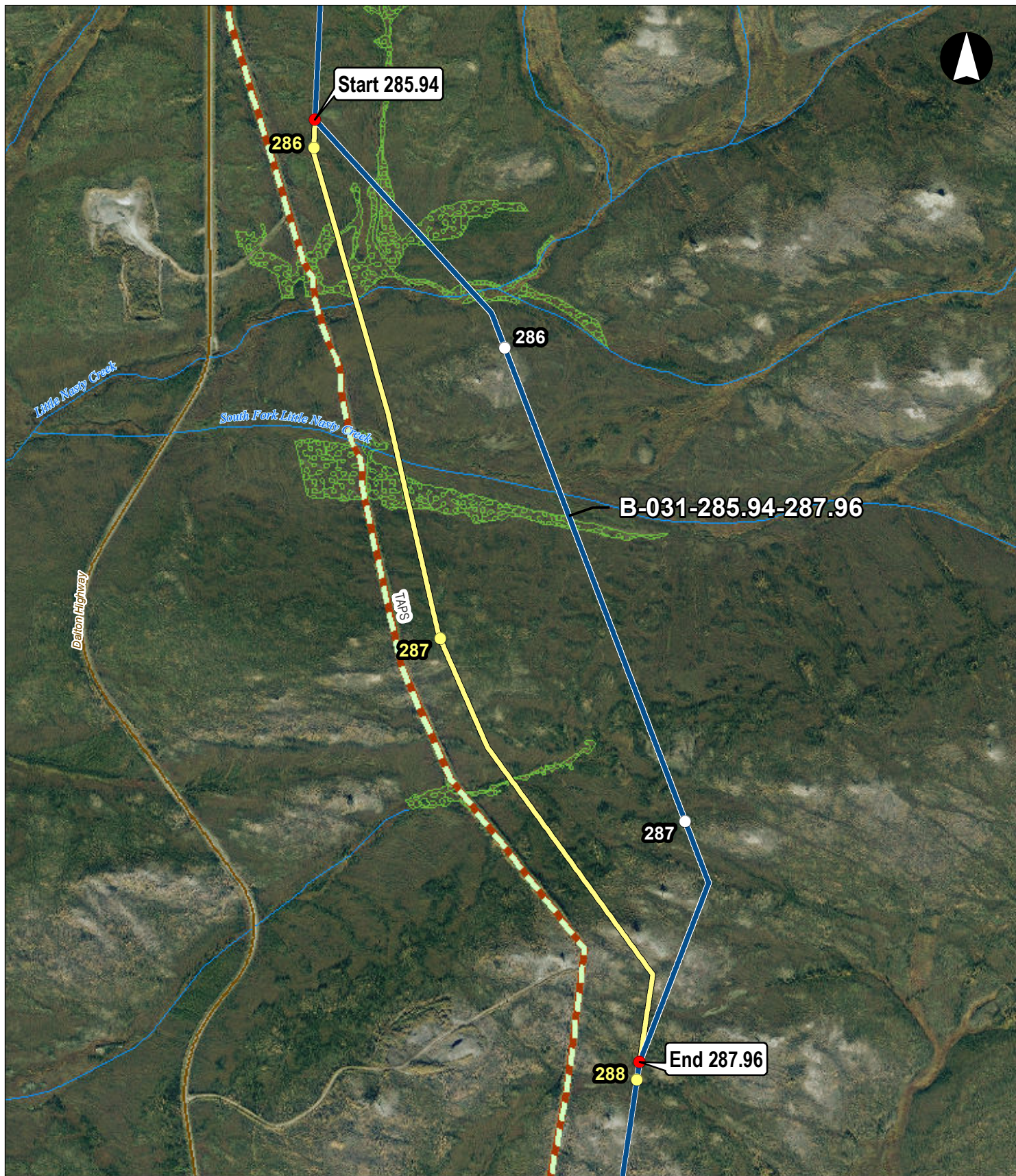
The information contained herein is for informational or planning purposes only. It does not nor should it be deemed to be an offer, request or proposals for rights or occupation of any kind. The Alaska LNG Project Participants and their respective officers, employees and agents, make no warranty, implied or otherwise, nor accept any liability, as to the accuracy or completeness of the information contained in these documents, drawings or electronic files. Do not remove or delete this note from document, drawing or electronic file.

PREPARED BY:	AGDC
SCALE:	1:12,600
DATE:	2017-03-23
SHEET:	30 of 93

MINOR MAINLINE ROUTE VARIATIONS

B-030-280.48-282.14

ALASKA LNG



DISCLAIMER

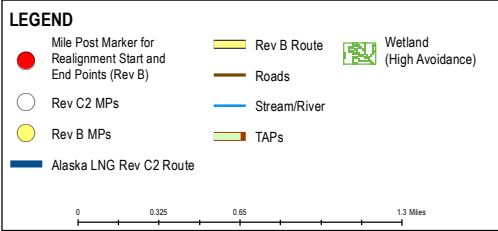
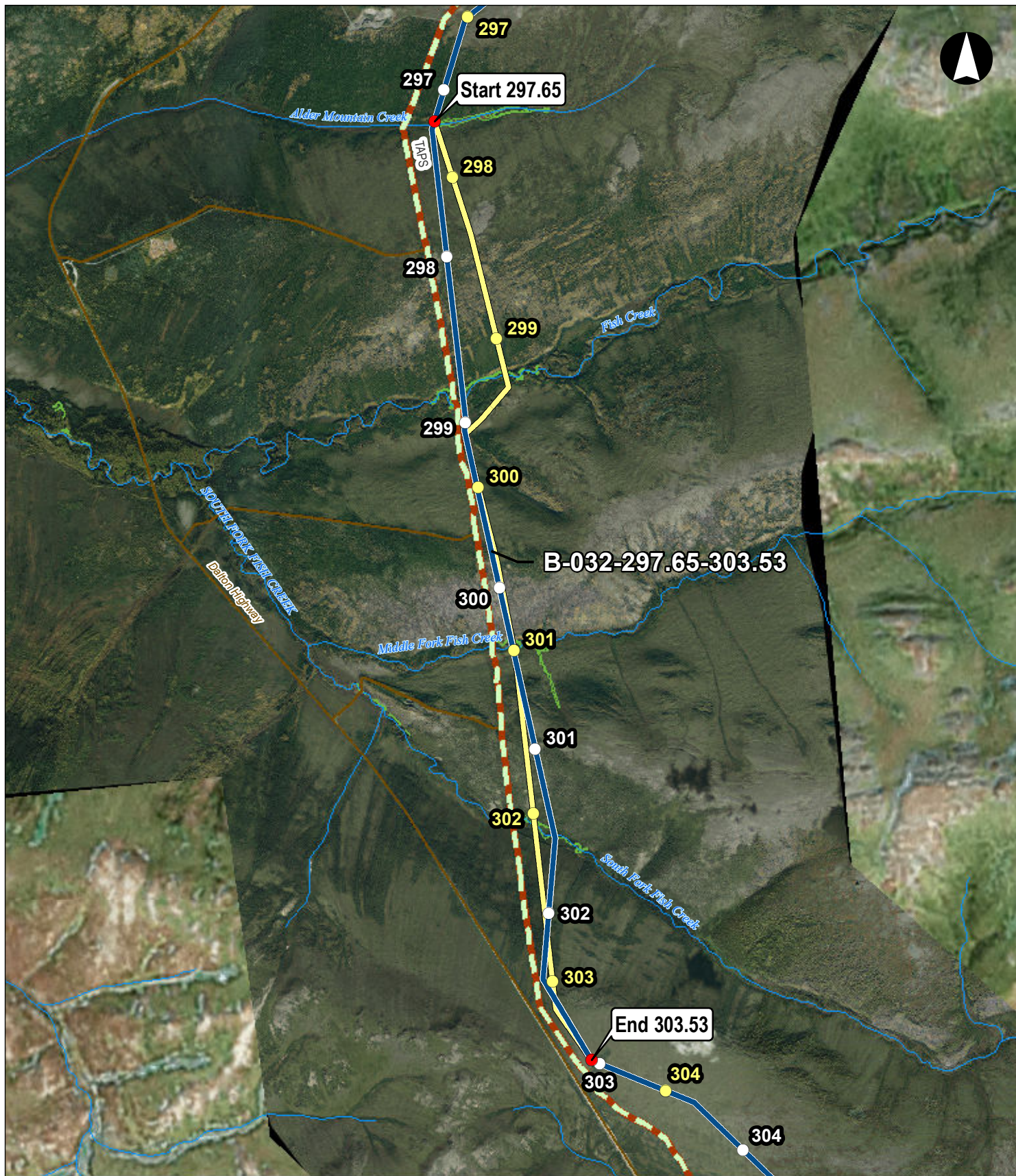
The information contained herein is for informational or planning purposes only. It does not nor should it be deemed to be an offer, request or proposals for rights or occupation of any kind. The Alaska LNG Project Participants and their respective officers, employees and agents, make no warranty, implied or otherwise, nor accept any liability, as to the accuracy or completeness of the information contained in these documents, drawings or electronic files. Do not remove or delete this note from document, drawing or electronic file.

PREPARED BY:	AGDC
SCALE:	1:16,400
DATE:	2017-03-23
SHEET:	31 of 93

MINOR MAINLINE ROUTE VARIATIONS

B-031-285.94-287.96

ALASKA LNG



DISCLAIMER

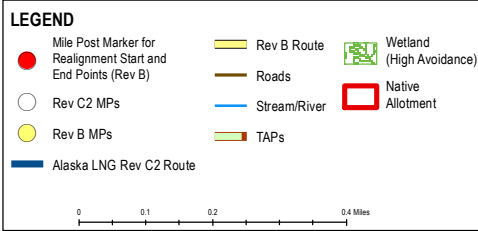
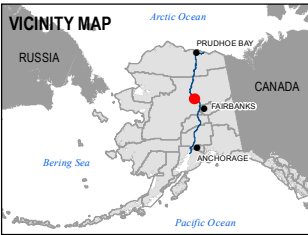
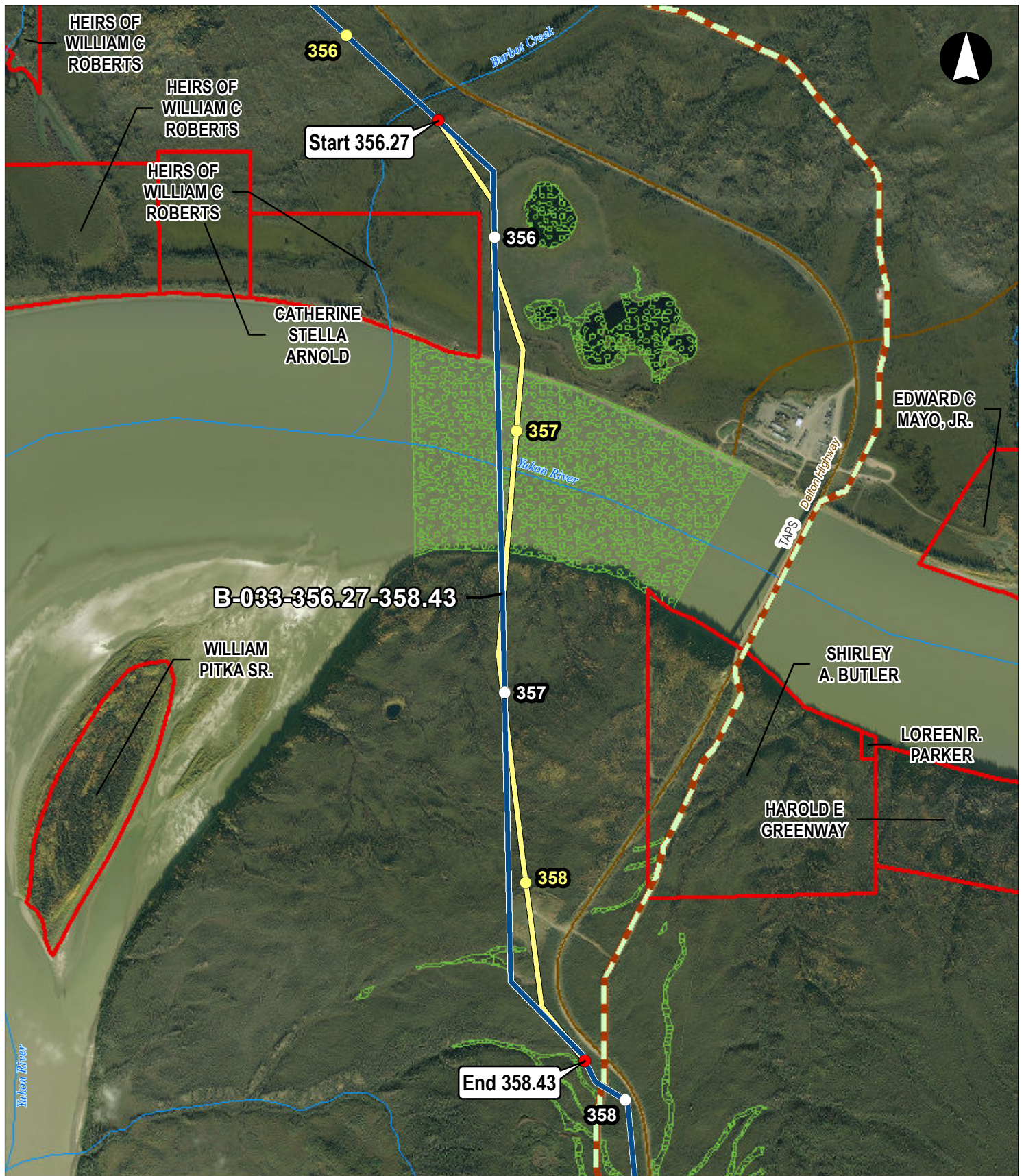
The information contained herein is for informational or planning purposes only. It does not nor should it be deemed to be an offer, request or proposals for rights or occupation of any kind. The Alaska LNG Project Participants and their respective officers, employees and agents, make no warranty, implied or otherwise, nor accept any liability, as to the accuracy or completeness of the information contained in these documents, drawings or electronic files. Do not remove or delete this note from document, drawing or electronic file.

PREPARED BY:	AGDC
SCALE:	1:48,800
DATE:	2017-03-23
SHEET:	32 of 93

MINOR MAINLINE ROUTE VARIATIONS

B-032-297.65-303.53

ALASKA LNG



DISCLAIMER

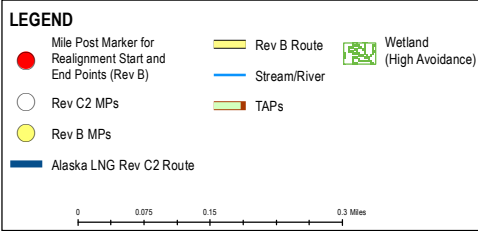
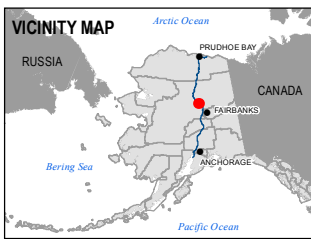
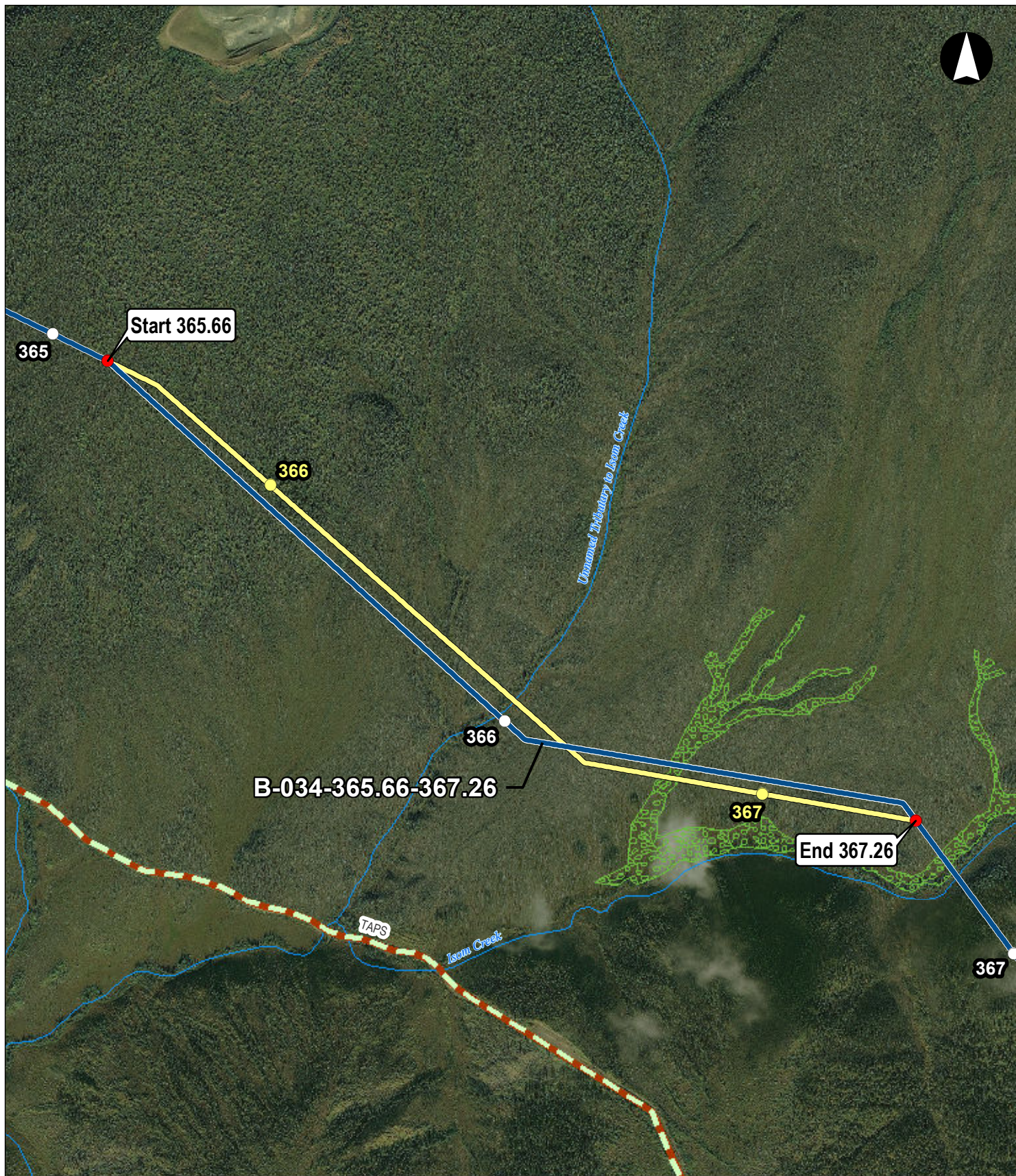
The information contained herein is for informational or planning purposes only. It does not nor should it be deemed to be an offer, request or proposals for rights or occupation of any kind. The Alaska LNG Project Participants and their respective officers, employees and agents, make no warranty, implied or otherwise, nor accept any liability, as to the accuracy or completeness of the information contained in these documents, drawings or electronic files. Do not remove or delete this note from document, drawing or electronic file.

PREPARED BY:	AGDC
SCALE:	1:18,200
DATE:	2017-03-23
SHEET:	33 of 93

MINOR MAINLINE ROUTE VARIATIONS

B-033-356.27-358.43

ALASKA LNG



DISCLAIMER

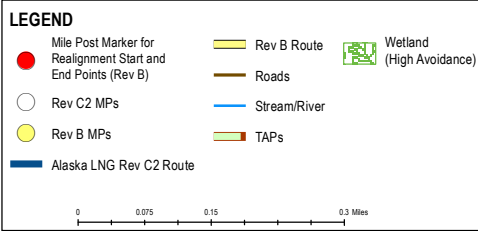
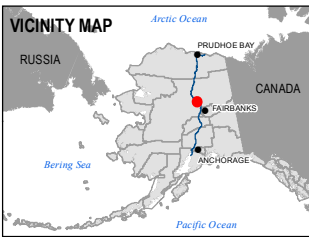
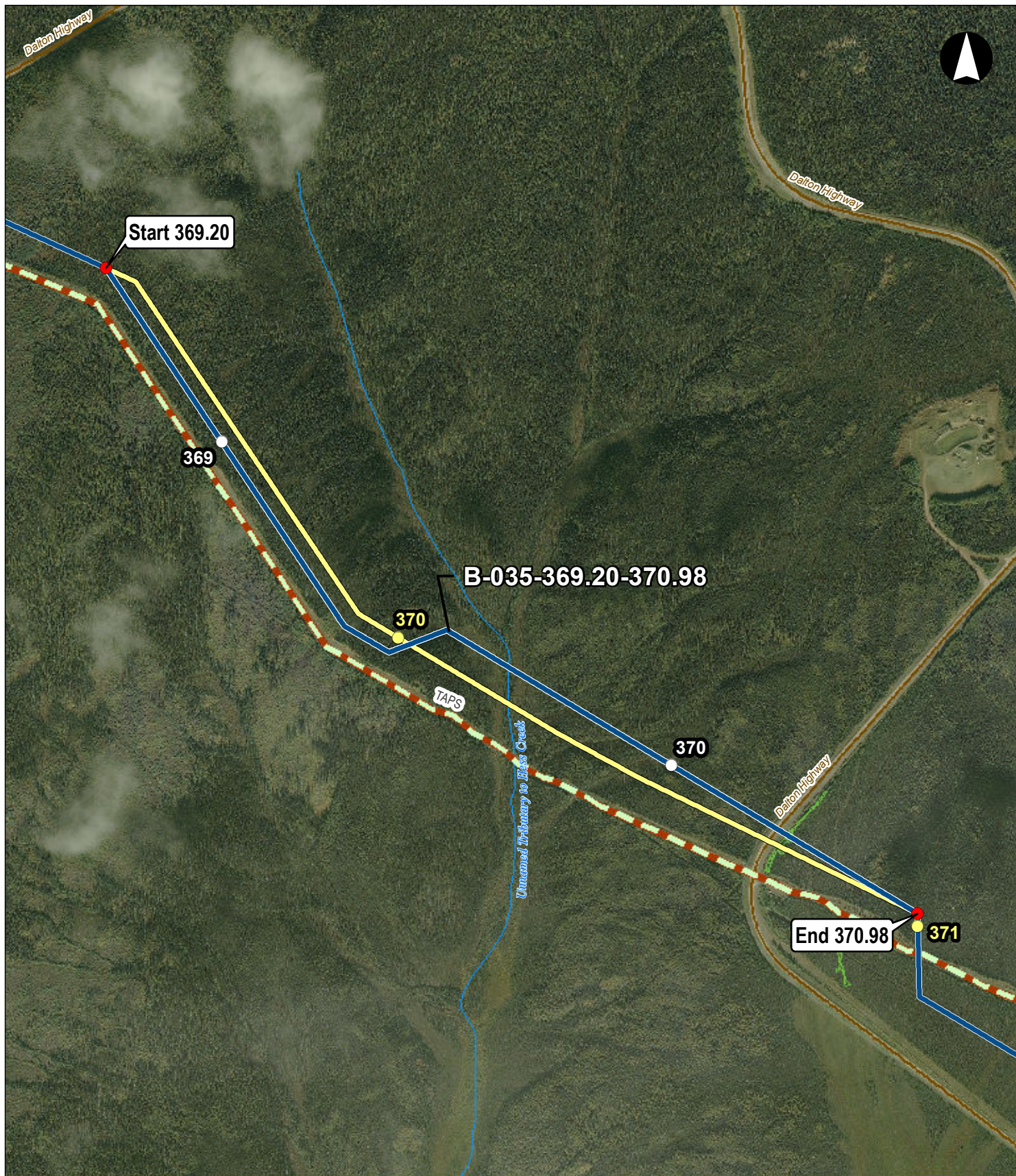
The information contained herein is for informational or planning purposes only. It does not nor should it be deemed to be an offer, request or proposals for rights or occupation of any kind. The Alaska LNG Project Participants and their respective officers, employees and agents, make no warranty, implied or otherwise, nor accept any liability, as to the accuracy or completeness of the information contained in these documents, drawings or electronic files. Do not remove or delete this note from document, drawing or electronic file.

PREPARED BY:	AGDC
SCALE:	1:13,800
DATE:	2017-03-23
SHEET:	34 of 93

**MINOR MAINLINE
ROUTE VARIATIONS**

B-034-365.66-367.26

ALASKA LNG



DISCLAIMER

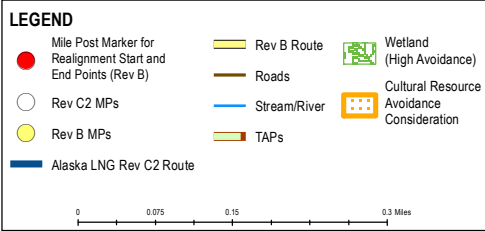
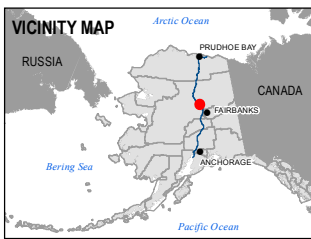
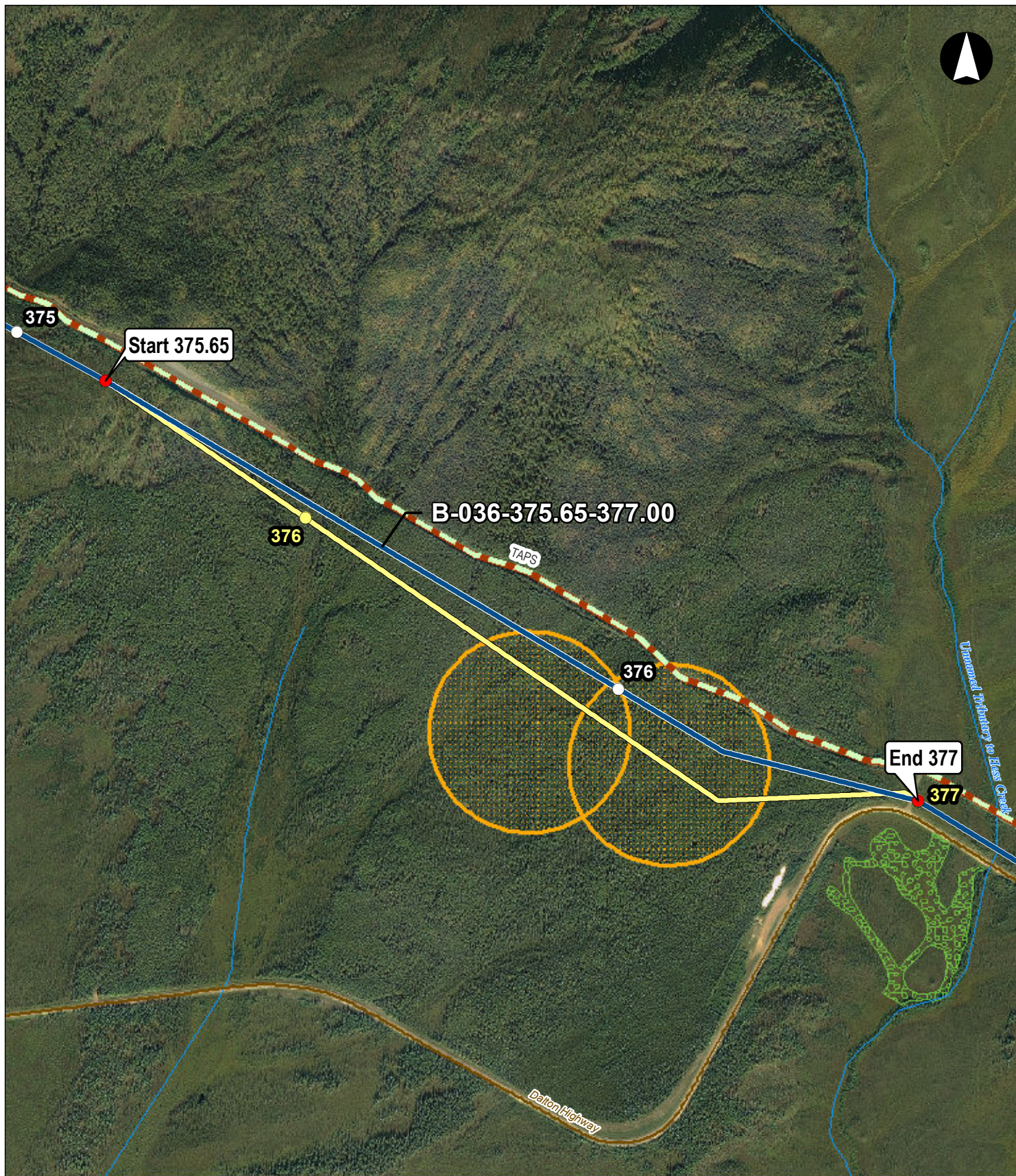
The information contained herein is for informational or planning purposes only. It does not nor should it be deemed to be an offer, request or proposals for rights or occupation of any kind. The Alaska LNG Project Participants and their respective officers, employees and agents, make no warranty, implied or otherwise, nor accept any liability, as to the accuracy or completeness of the information contained in these documents, drawings or electronic files. Do not remove or delete this note from document, drawing or electronic file.

PREPARED BY:	AGDC
SCALE:	1:13,700
DATE:	2017-03-23
SHEET:	35 of 93

**MINOR MAINLINE
ROUTE VARIATIONS**

B-035-369.20-370.98

ALASKA LNG



DISCLAIMER

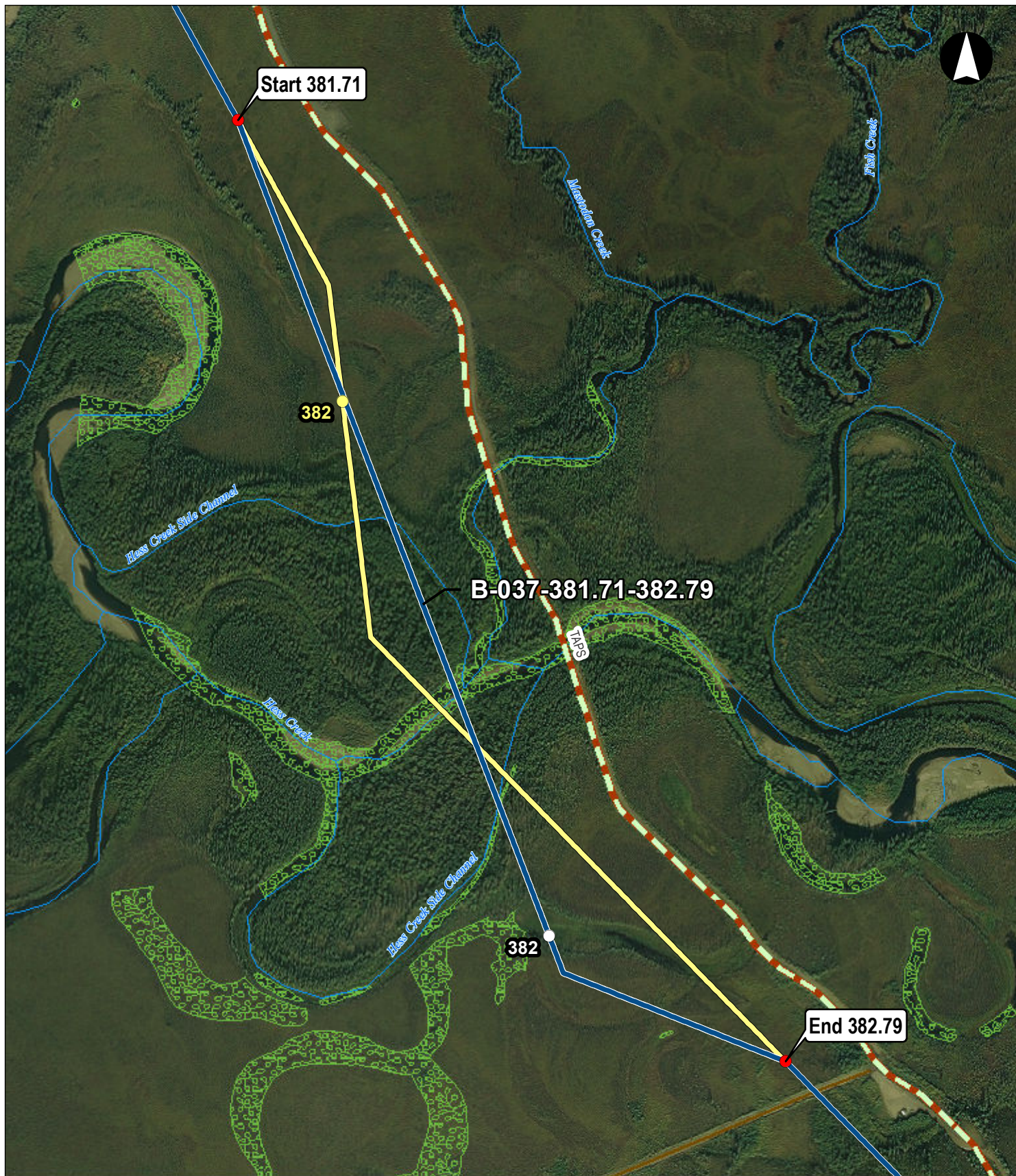
The information contained herein is for informational or planning purposes only. It does not nor should it be deemed to be an offer, request or proposals for rights or occupation of any kind. The Alaska LNG Project Participants and their respective officers, employees and agents, make no warranty, implied or otherwise, nor accept any liability, as to the accuracy or completeness of the information contained in these documents, drawings or electronic files. Do not remove or delete this note from document, drawing or electronic file.

PREPARED BY:	AGDC
SCALE:	1:11,800
DATE:	2017-03-23
SHEET:	36 of 93

MINOR MAINLINE ROUTE VARIATIONS

B-036-375.65-377.00

ALASKA LNG



LEGEND

- Mile Post Marker for Realignment Start and End Points (Rev B)
- Rev C2 MPs
- Rev B MPs
- Alaska LNG Rev C2 Route
- Rev B Route
- Roads
- Stream/River
- TAPS
- Wetland (High Avoidance)

0 0.05 0.1 0.2 Miles

DISCLAIMER

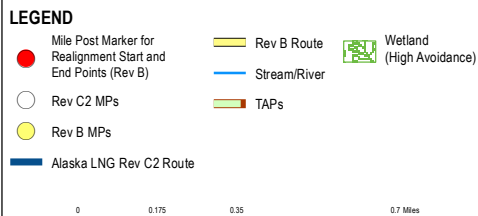
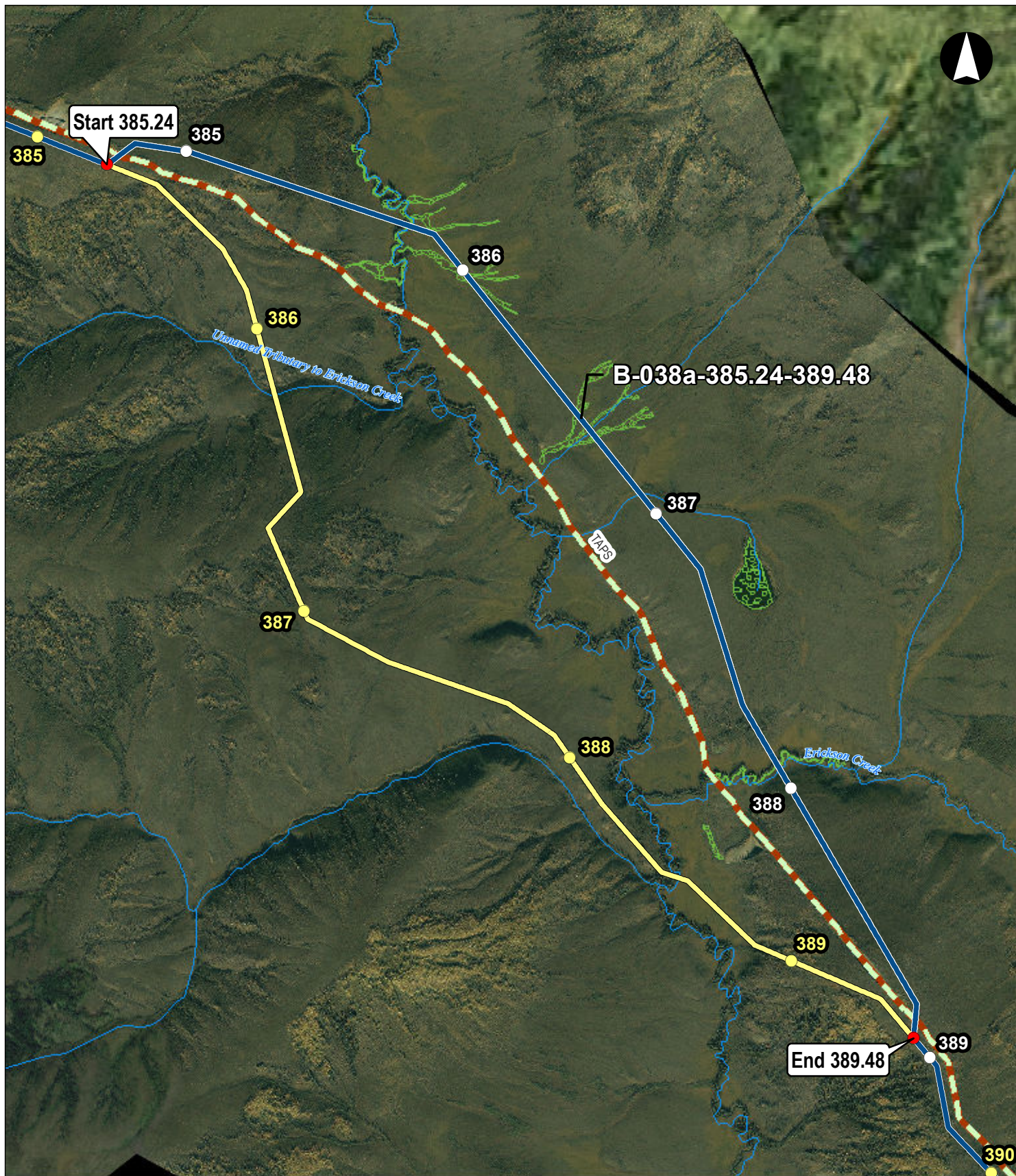
The information contained herein is for informational or planning purposes only. It does not nor should it be deemed to be an offer, request or proposals for rights or occupation of any kind. The Alaska LNG Project Participants and their respective officers, employees and agents, make no warranty, implied or otherwise, nor accept any liability, as to the accuracy or completeness of the information contained in these documents, drawings or electronic files. Do not remove or delete this note from document, drawing or electronic file.

PREPARED BY: AGDC
 SCALE: 1:7,900
 DATE: 2017-03-23 SHEET: 37 of 93

MINOR MAINLINE ROUTE VARIATIONS

B-037-381.71-382.79

ALASKA LNG



DISCLAIMER

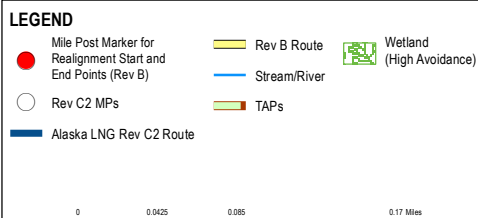
The information contained herein is for informational or planning purposes only. It does not nor should it be deemed to be an offer, request or proposals for rights or occupation of any kind. The Alaska LNG Project Participants and their respective officers, employees and agents, make no warranty, implied or otherwise, nor accept any liability, as to the accuracy or completeness of the information contained in these documents, drawings or electronic files. Do not remove or delete this note from document, drawing or electronic file.

PREPARED BY:	AGDC
SCALE:	1:26,800
DATE:	2017-03-23
SHEET:	38 of 93

MINOR MAINLINE ROUTE VARIATIONS

B-038A-385.24-389.48

ALASKA LNG



DISCLAIMER

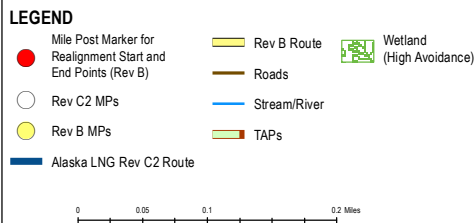
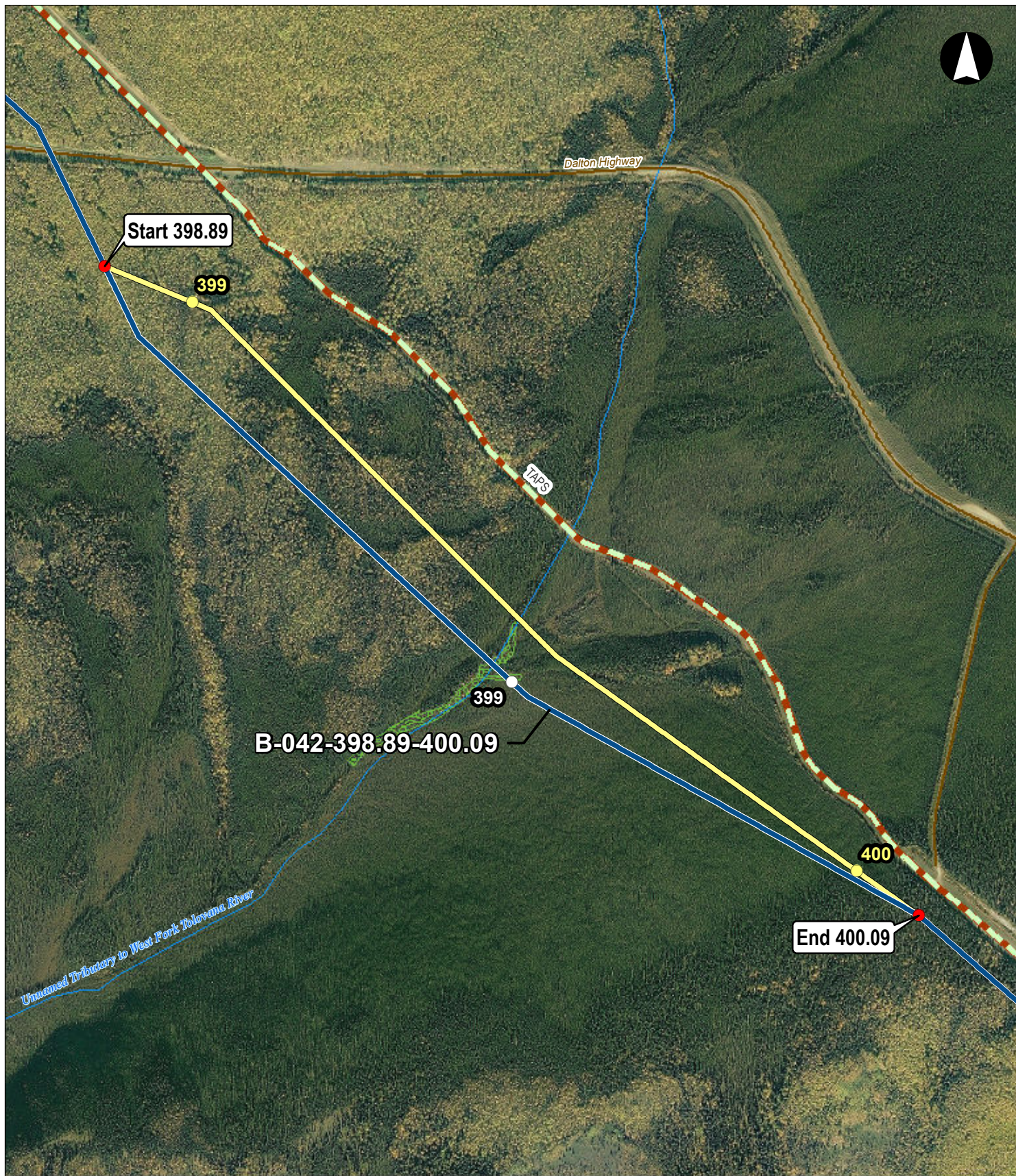
The information contained herein is for informational or planning purposes only. It does not nor should it be deemed to be an offer, request or proposals for rights or occupation of any kind. The Alaska LNG Project Participants and their respective officers, employees and agents, make no warranty, implied or otherwise, nor accept any liability, as to the accuracy or completeness of the information contained in these documents, drawings or electronic files. Do not remove or delete this note from document, drawing or electronic file.

PREPARED BY:	AGDC
SCALE:	1:6,500
DATE:	2017-03-23
SHEET:	39 of 93

**MINOR MAINLINE
ROUTE VARIATIONS**

B-041-396.18-396.85

ALASKA LNG



DISCLAIMER

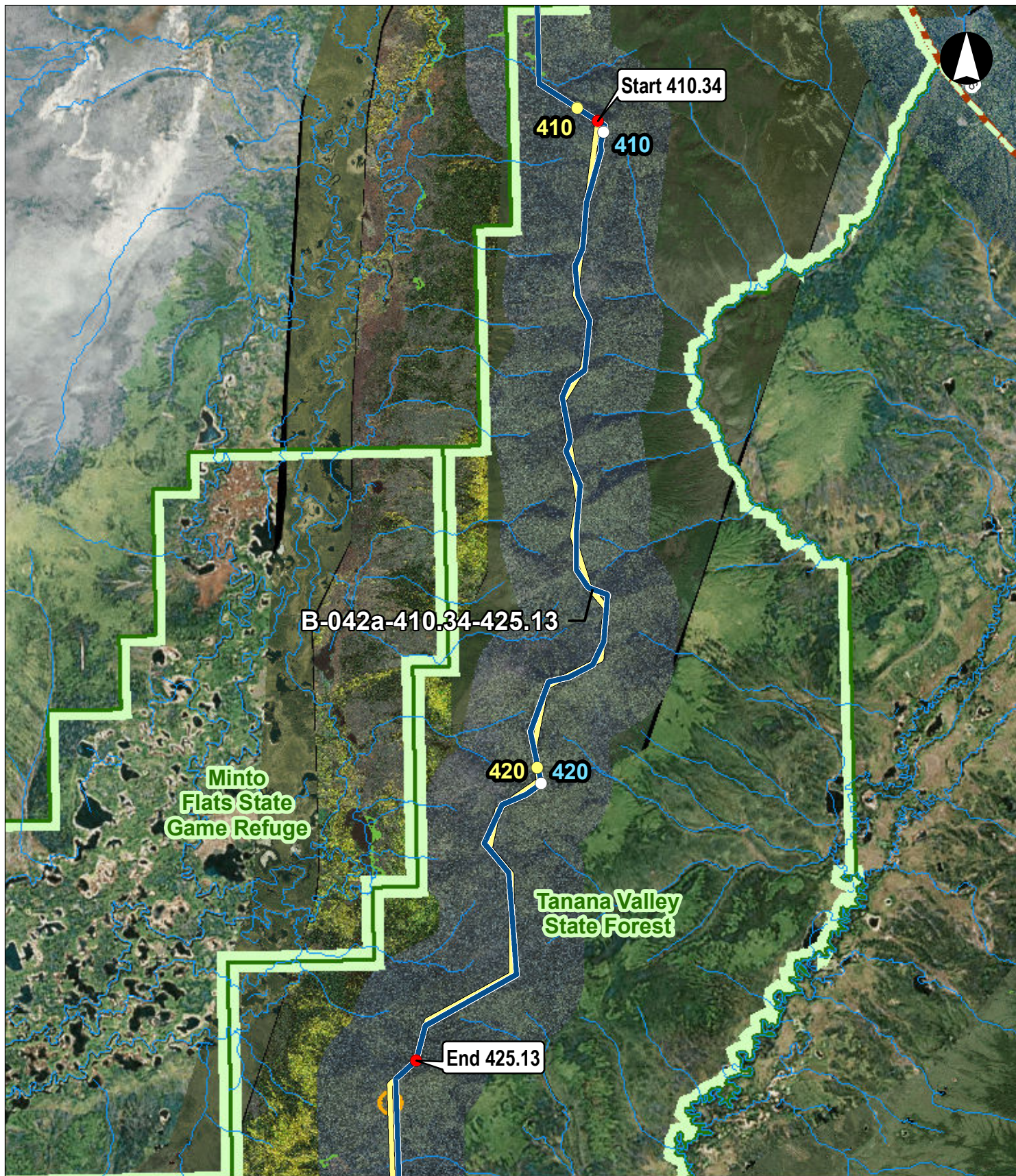
The information contained herein is for informational or planning purposes only. It does not nor should it be deemed to be an offer, request or proposals for rights or occupation of any kind. The Alaska LNG Project Participants and their respective officers, employees and agents, make no warranty, implied or otherwise, nor accept any liability, as to the accuracy or completeness of the information contained in these documents, drawings or electronic files. Do not remove or delete this note from document, drawing or electronic file.

PREPARED BY:	AGDC
SCALE:	1:9,400
DATE:	2017-03-23
SHEET:	40 of 93

**MINOR MAINLINE
ROUTE VARIATIONS**

B-042-398.89-400.09

ALASKA LNG



LEGEND

- Mile Post Marker for Realignment Start and End Points (Rev B)
- Rev C2 MPs
- Rev B MPs
- Alaska LNG Rev C2 Route
- Rev B Route
- Stream/River
- TAPs
- Wetland (High Avoidance)
- Conservation Lands
- Cultural Resource Avoidance Consideration

0 0.75 1.5 3 Miles

DISCLAIMER

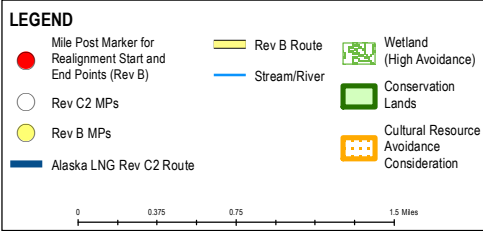
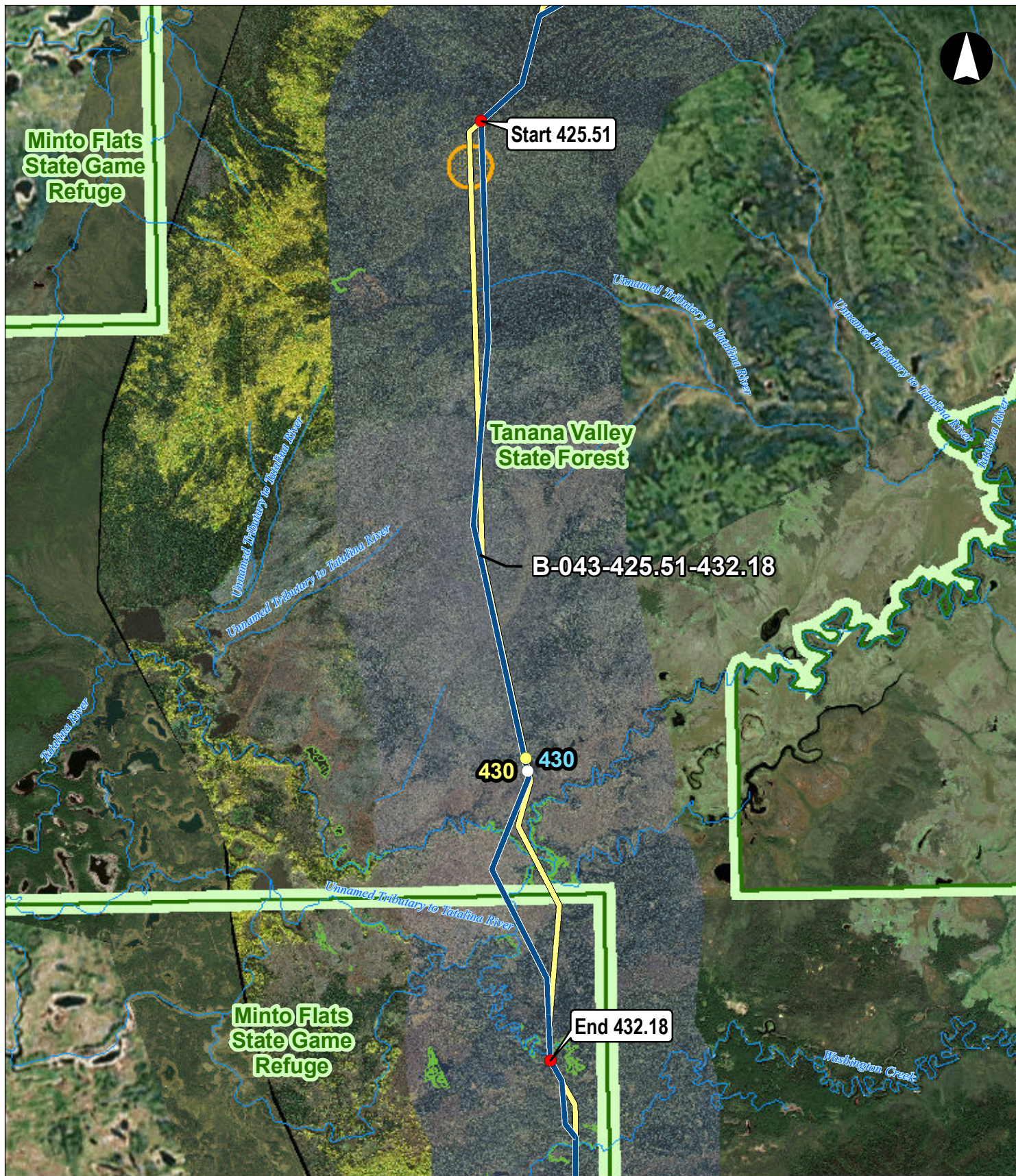
The information contained herein is for informational or planning purposes only. It does not nor should it be deemed to be an offer, request or proposals for rights or occupation of any kind. The Alaska LNG Project Participants and their respective officers, employees and agents, make no warranty, implied or otherwise, nor accept any liability, as to the accuracy or completeness of the information contained in these documents, drawings or electronic files. Do not remove or delete this note from document, drawing or electronic file.

PREPARED BY: AGDC
 SCALE: 1:114,000
 DATE: 2017-03-23 SHEET: 41 of 93

**MINOR MAINLINE
ROUTE VARIATIONS**

B-042A-410.34-425.13

ALASKA LNG



DISCLAIMER

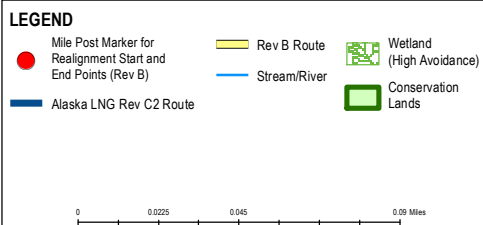
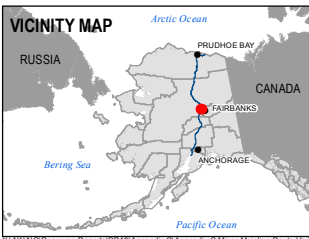
The information contained herein is for informational or planning purposes only. It does not nor should it be deemed to be an offer, request or proposals for rights or occupation of any kind. The Alaska LNG Project Participants and their respective officers, employees and agents, make no warranty, implied or otherwise, nor accept any liability, as to the accuracy or completeness of the information contained in these documents, drawings or electronic files. Do not remove or delete this note from document, drawing or electronic file.

PREPARED BY:	AGDC
SCALE:	1:57,700
DATE:	2017-03-23
SHEET:	42 of 93

MINOR MAINLINE ROUTE VARIATIONS

B-043-425.51-432.18

ALASKA LNG



DISCLAIMER

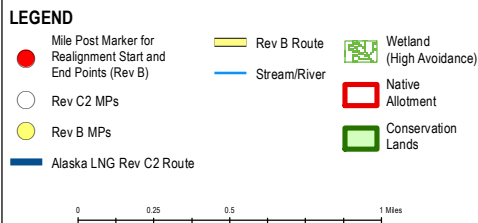
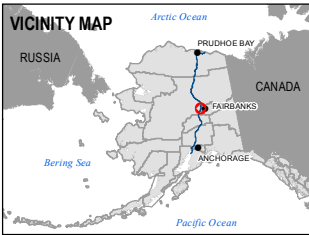
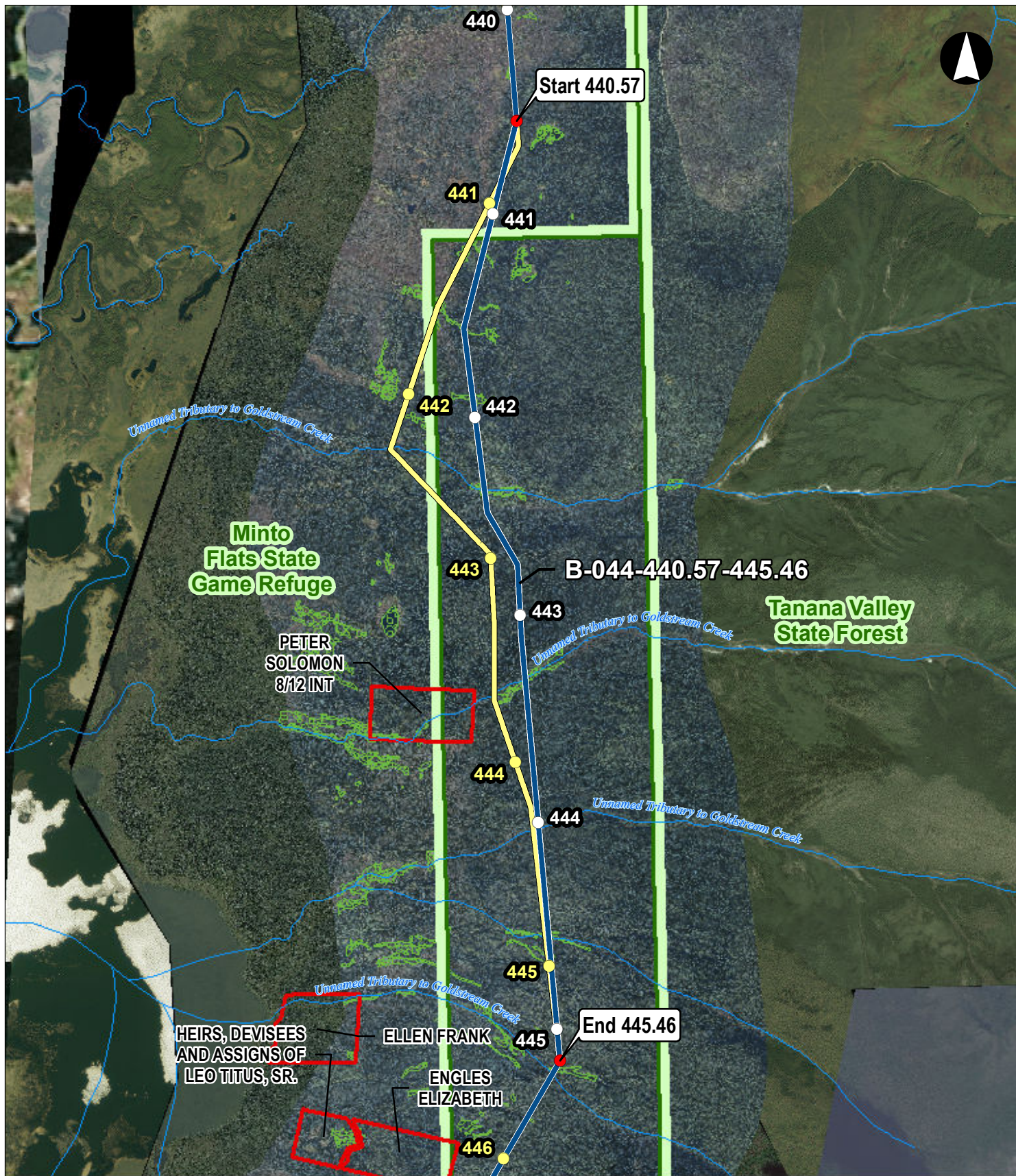
The information contained herein is for informational or planning purposes only. It does not nor should it be deemed to be an offer, request or proposals for rights or occupation of any kind. The Alaska LNG Project Participants and their respective officers, employees and agents, make no warranty, implied or otherwise, nor accept any liability, as to the accuracy or completeness of the information contained in these documents, drawings or electronic files. Do not remove or delete this note from document, drawing or electronic file.

PREPARED BY:	AGDC
SCALE:	1:3,400
DATE:	2017-03-23
SHEET:	43 of 93

MINOR MAINLINE ROUTE VARIATIONS

B-043A-432.34-432.75

ALASKA LNG



DISCLAIMER

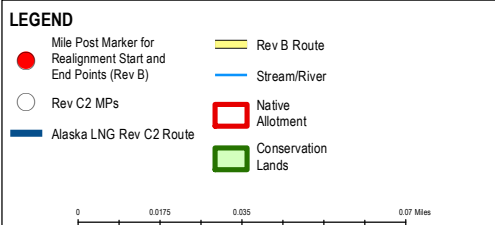
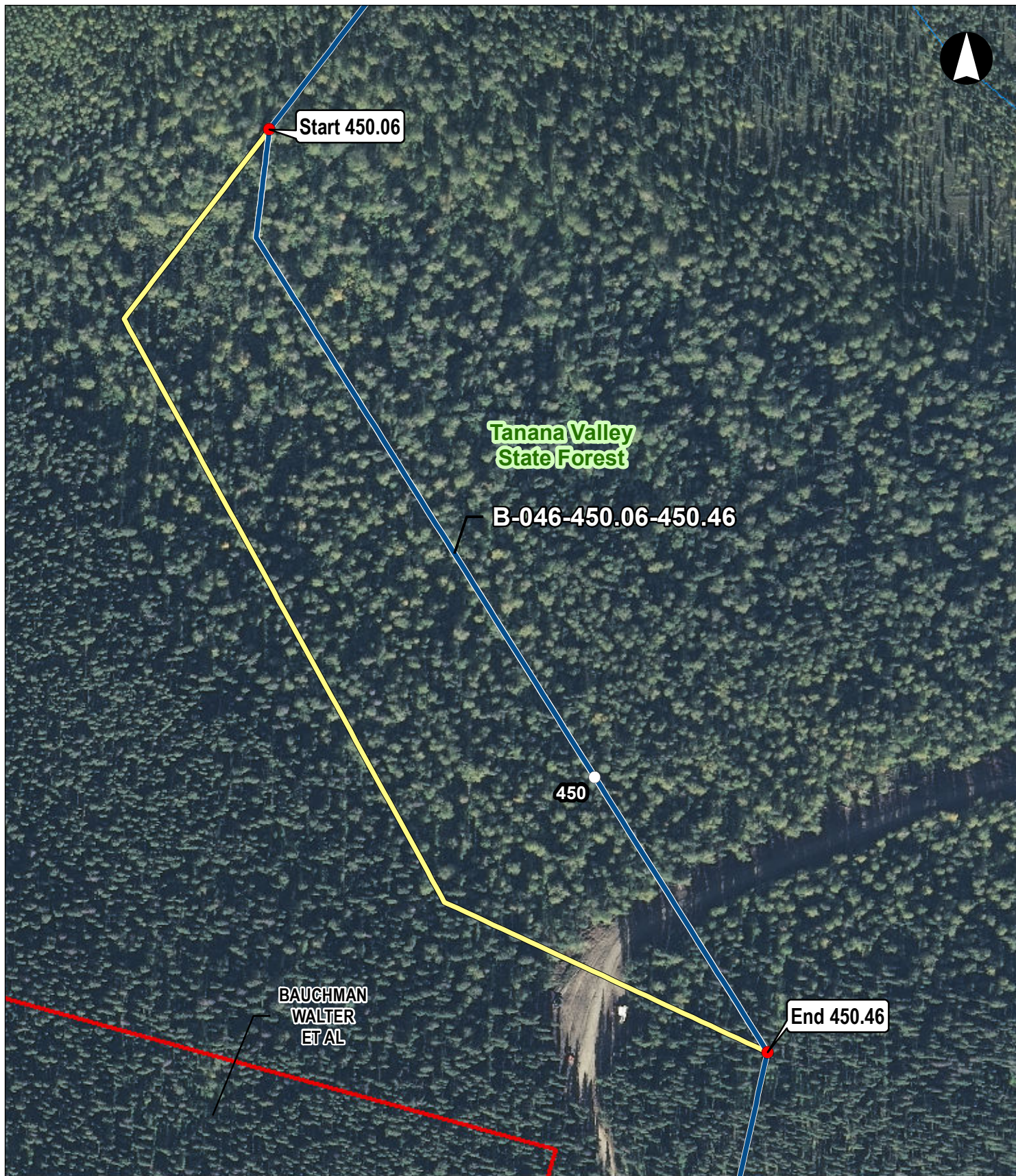
The information contained herein is for informational or planning purposes only. It does not nor should it be deemed to be an offer, request or proposals for rights or occupation of any kind. The Alaska LNG Project Participants and their respective officers, employees and agents, make no warranty, implied or otherwise, nor accept any liability, as to the accuracy or completeness of the information contained in these documents, drawings or electronic files. Do not remove or delete this note from document, drawing or electronic file.

PREPARED BY: AGDC
SCALE: 1:40,100
DATE: 2017-03-23 SHEET: 44 of 93

MINOR MAINLINE ROUTE VARIATIONS

B-044-440.57-445.46

ALASKA LNG



DISCLAIMER

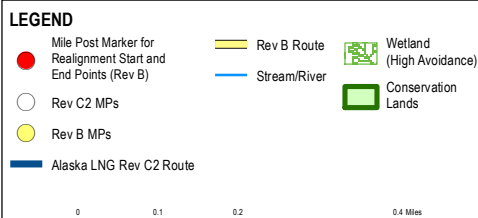
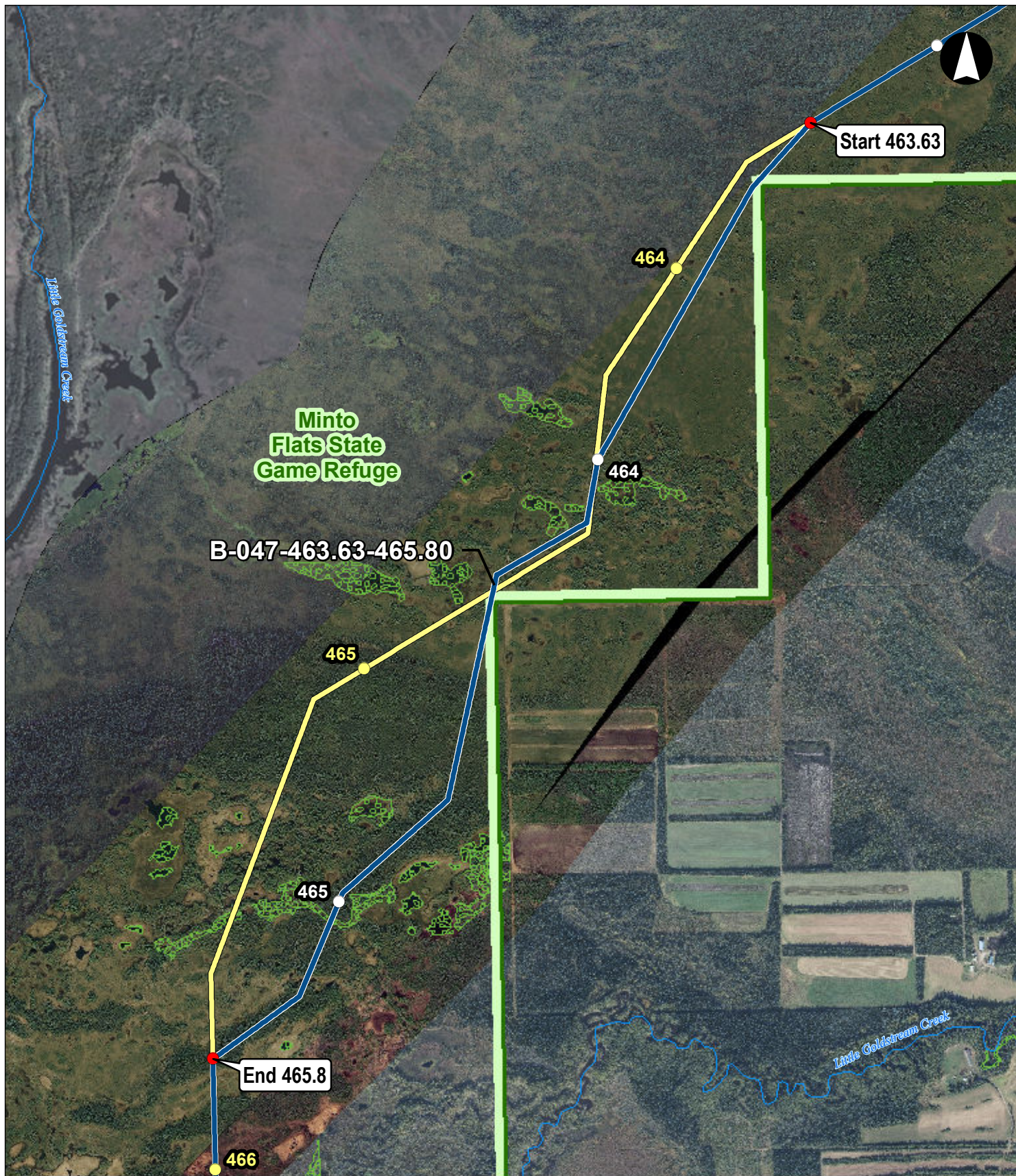
The information contained herein is for informational or planning purposes only. It does not nor should it be deemed to be an offer, request or proposals for rights or occupation of any kind. The Alaska LNG Project Participants and their respective officers, employees and agents, make no warranty, implied or otherwise, nor accept any liability, as to the accuracy or completeness of the information contained in these documents, drawings or electronic files. Do not remove or delete this note from document, drawing or electronic file.

PREPARED BY:	AGDC
SCALE:	1:2,600
DATE:	2017-03-23
SHEET:	45 of 93

MINOR MAINLINE ROUTE VARIATIONS

B-046-450.06-450.46

ALASKA LNG



DISCLAIMER

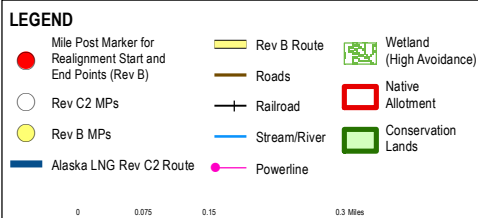
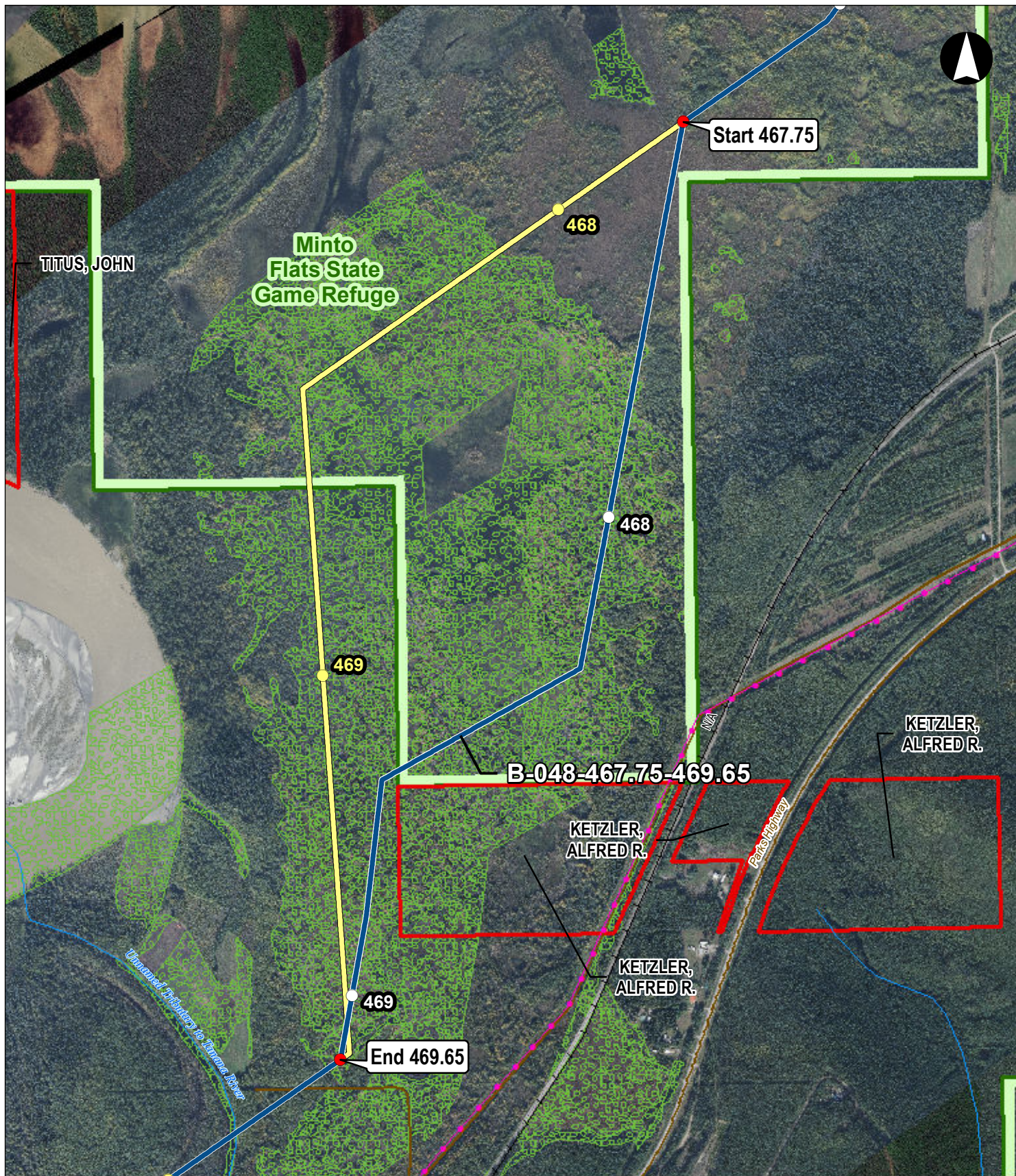
The information contained herein is for informational or planning purposes only. It does not nor should it be deemed to be an offer, request or proposals for rights or occupation of any kind. The Alaska LNG Project Participants and their respective officers, employees and agents, make no warranty, implied or otherwise, nor accept any liability, as to the accuracy or completeness of the information contained in these documents, drawings or electronic files. Do not remove or delete this note from document, drawing or electronic file.

PREPARED BY: AGDC
 SCALE: 1:15,200
 DATE: 2017-03-23 SHEET: 46 of 93

**MINOR MAINLINE
ROUTE VARIATIONS**

B-047-463.63-465.80

ALASKA LNG



DISCLAIMER

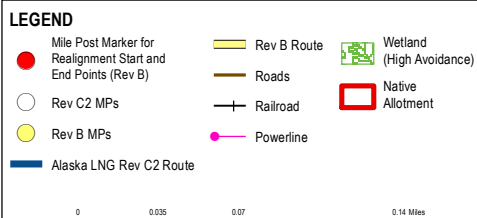
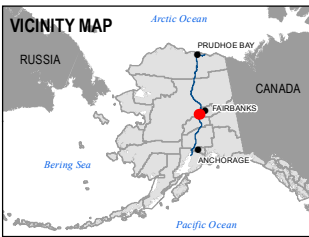
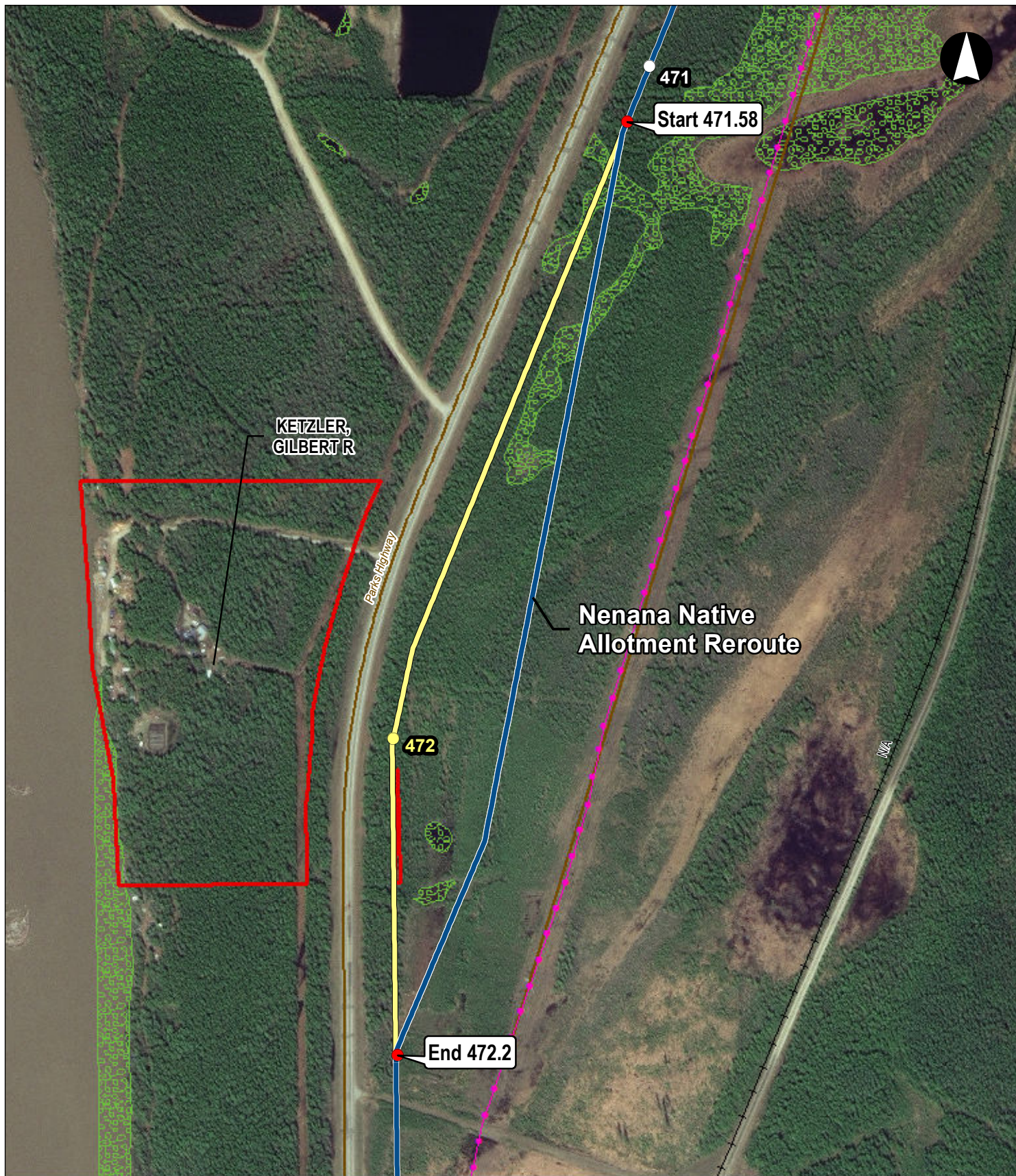
The information contained herein is for informational or planning purposes only. It does not nor should it be deemed to be an offer, request or proposals for rights or occupation of any kind. The Alaska LNG Project Participants and their respective officers, employees and agents, make no warranty, implied or otherwise, nor accept any liability, as to the accuracy or completeness of the information contained in these documents, drawings or electronic files. Do not remove or delete this note from document, drawing or electronic file.

PREPARED BY:	AGDC
SCALE:	1:13,900
DATE:	2017-03-23
SHEET:	47 of 93

**MINOR MAINLINE
ROUTE VARIATIONS**

B-048-467.75-469.65

ALASKA LNG



DISCLAIMER

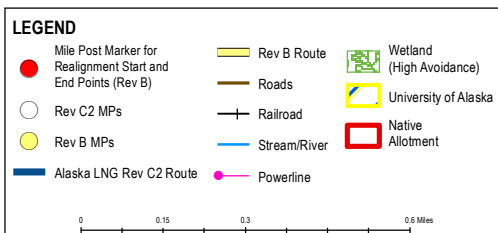
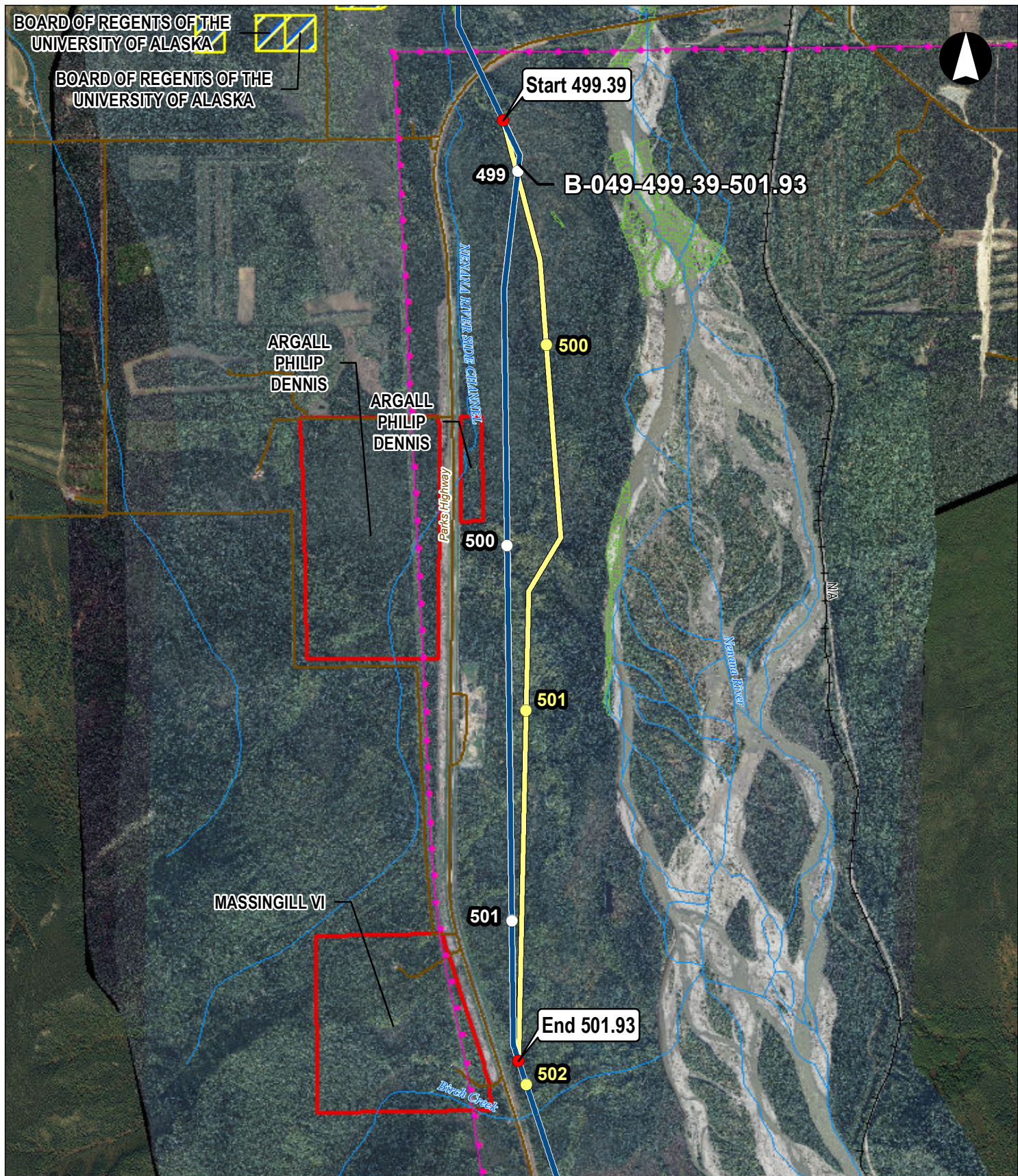
The information contained herein is for informational or planning purposes only. It does not nor should it be deemed to be an offer, request or proposals for rights or occupation of any kind. The Alaska LNG Project Participants and their respective officers, employees and agents, make no warranty, implied or otherwise, nor accept any liability, as to the accuracy or completeness of the information contained in these documents, drawings or electronic files. Do not remove or delete this note from document, drawing or electronic file.

PREPARED BY: AGDC
SCALE: 1:5,300
DATE: 2017-03-23 SHEET: 48 of 93

MINOR MAINLINE ROUTE VARIATIONS

NENANA NATIVE ALLOTMENT REROUTE

ALASKA LNG



DISCLAIMER

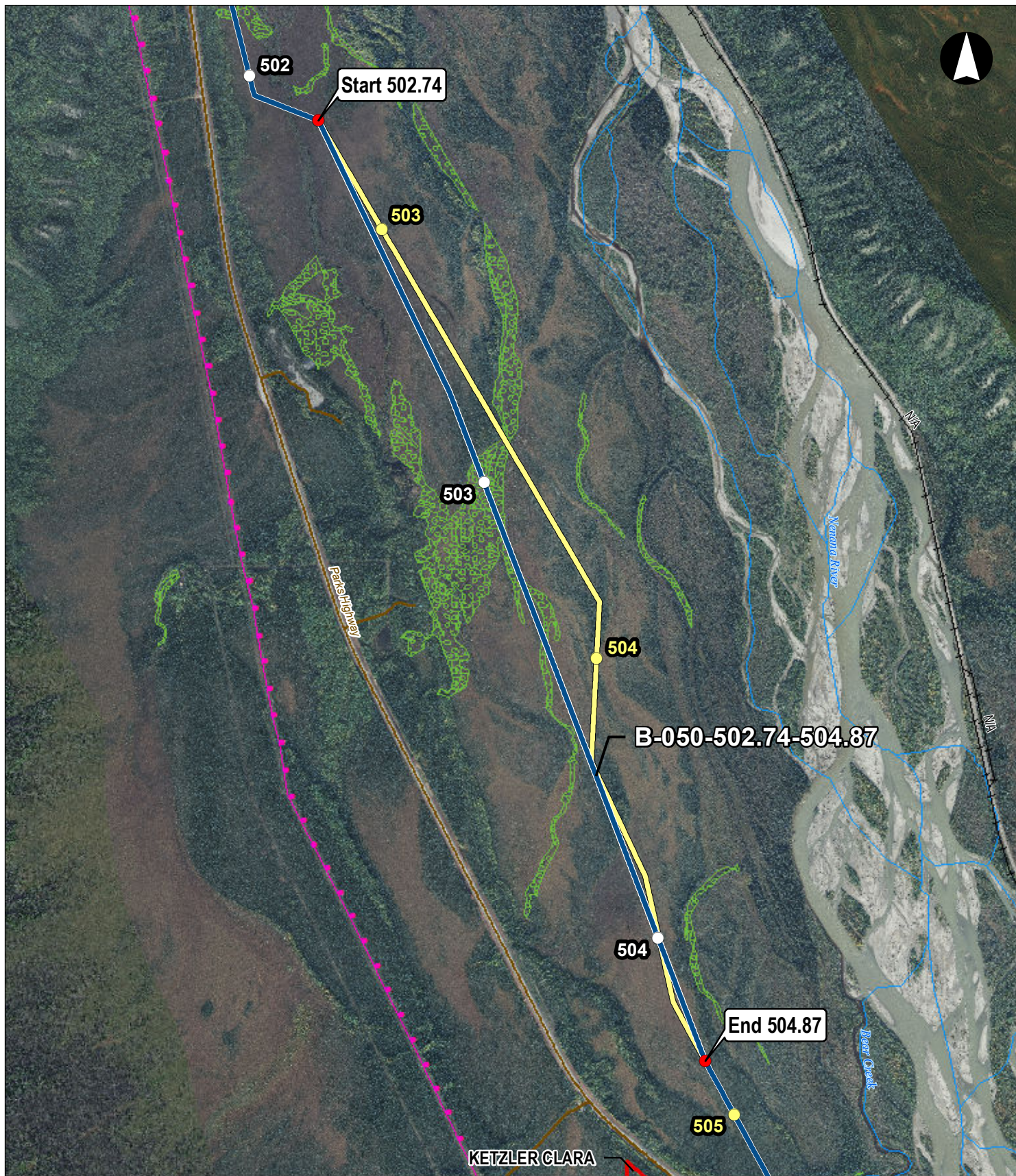
The information contained herein is for informational or planning purposes only. It does not nor should it be deemed to be an offer, request or proposals for rights or occupation of any kind. The Alaska LNG Project Participants and their respective officers, employees and agents, make no warranty, implied or otherwise, nor accept any liability, as to the accuracy or completeness of the information contained in these documents, drawings or electronic files. Do not remove or delete this note from document, drawing or electronic file.

PREPARED BY:	AGDC
SCALE:	1:22,200
DATE:	2017-03-23
SHEET:	49 of 93

MINOR MAINLINE ROUTE VARIATIONS

B-049-499.39-501.93

ALASKA LNG



LEGEND

- Mile Post Marker for Realignment Start and End Points (Rev B)
- Rev C2 MPs
- Rev B MPs
- Alaska LNG Rev C2 Route
- Rev B Route
- Roads
- Railroad
- Stream/River
- Powerline
- Wetland (High Avoidance)
- Native Allotment

0 0.1 0.2 0.4 Miles

DISCLAIMER

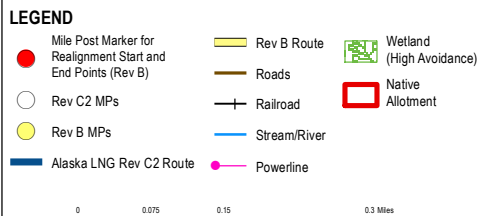
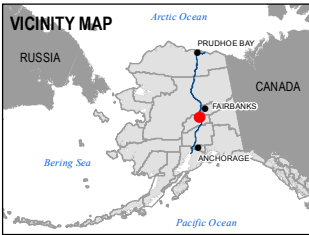
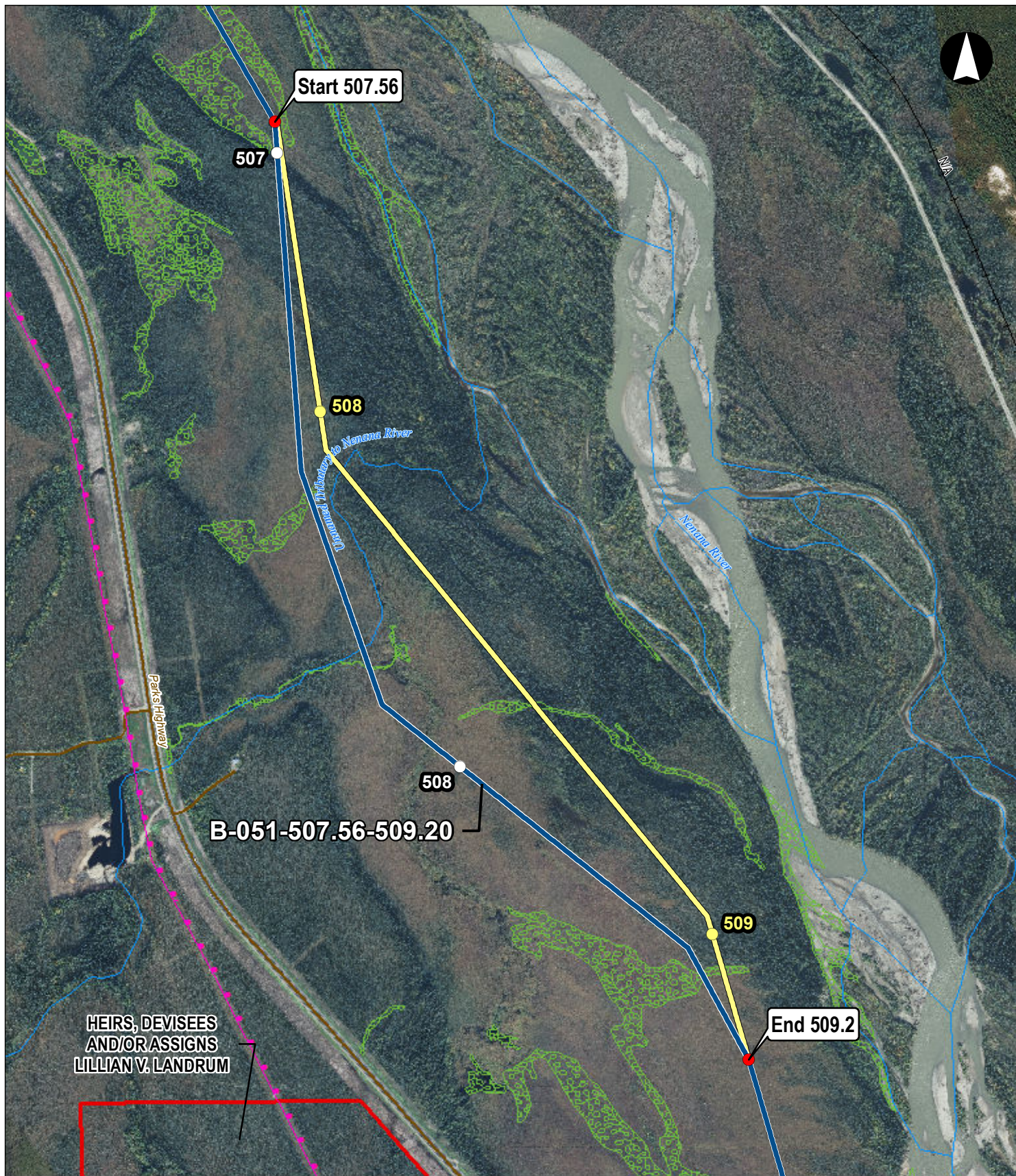
The information contained herein is for informational or planning purposes only. It does not nor should it be deemed to be an offer, request or proposals for rights or occupation of any kind. The Alaska LNG Project Participants and their respective officers, employees and agents, make no warranty, implied or otherwise, nor accept any liability, as to the accuracy or completeness of the information contained in these documents, drawings or electronic files. Do not remove or delete this note from document, drawing or electronic file.

PREPARED BY: AGDC
SCALE: 1:17,100
DATE: 2017-03-23 SHEET: 50 of 93

MINOR MAINLINE ROUTE VARIATIONS

B-050-502.74-504.87

ALASKA LNG



DISCLAIMER

The information contained herein is for informational or planning purposes only. It does not nor should it be deemed to be an offer, request or proposals for rights or occupation of any kind. The Alaska LNG Project Participants and their respective officers, employees and agents, make no warranty, implied or otherwise, nor accept any liability, as to the accuracy or completeness of the information contained in these documents, drawings or electronic files. Do not remove or delete this note from document, drawing or electronic file.

PREPARED BY: AGDC

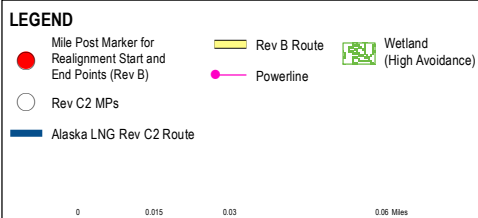
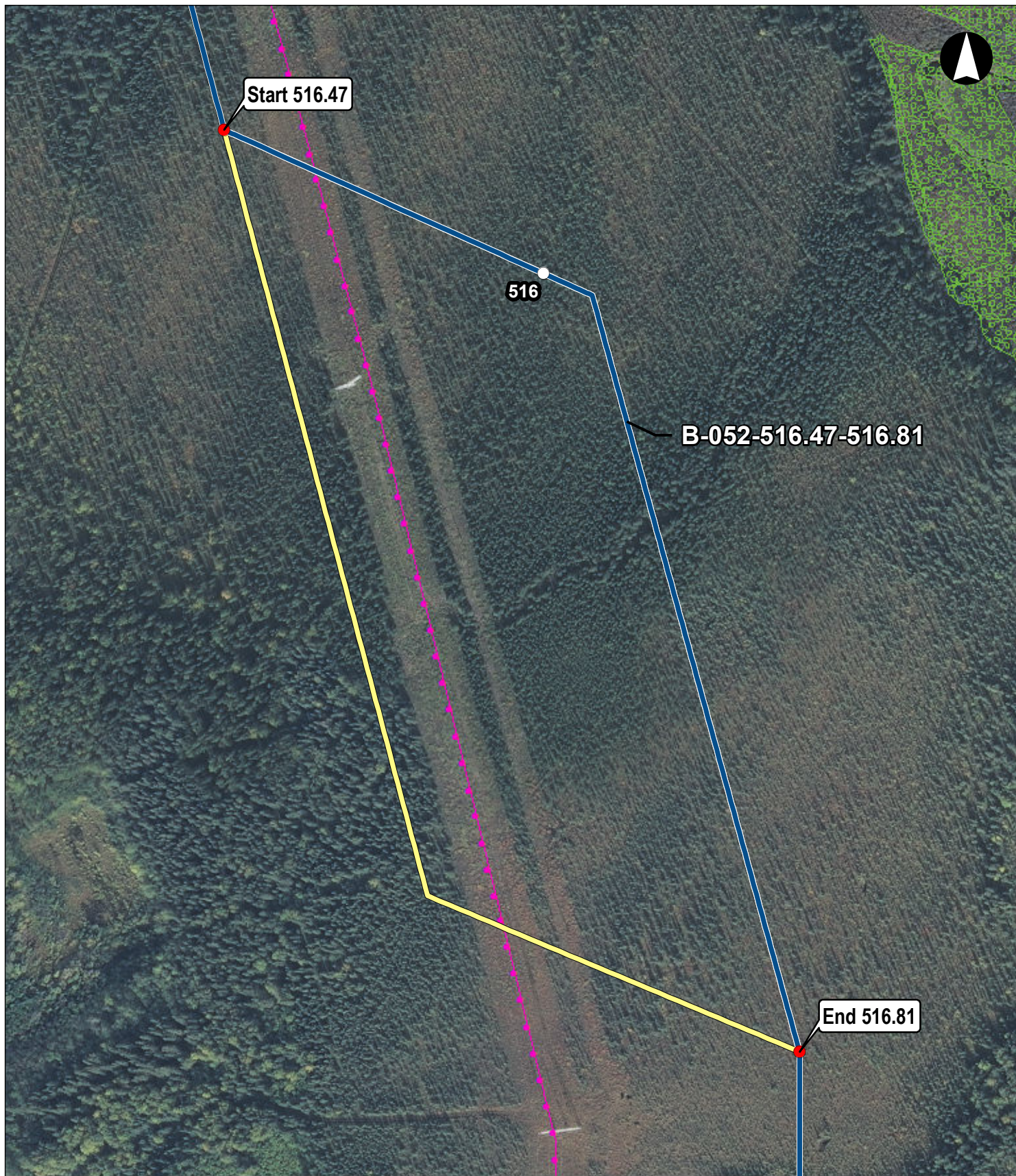
SCALE: 1:12,500

DATE: 2017-03-23 SHEET: 51 of 93

MINOR MAINLINE ROUTE VARIATIONS

B-051-507.56-509.20

ALASKA LNG



DISCLAIMER

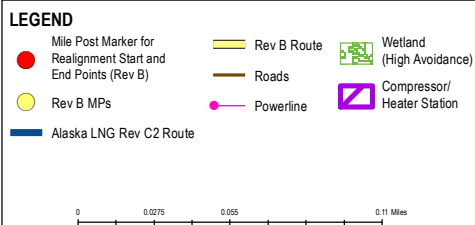
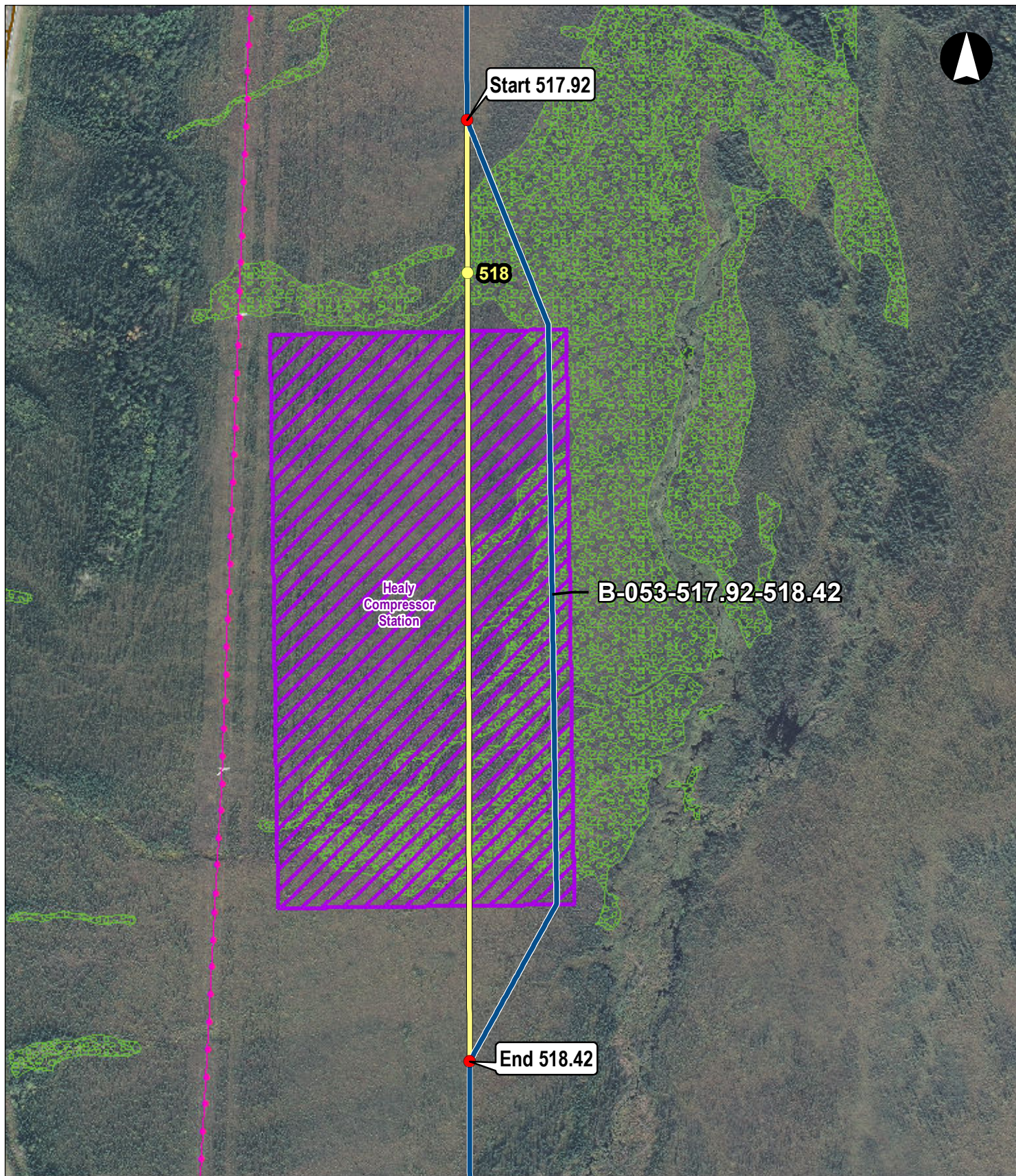
The information contained herein is for informational or planning purposes only. It does not nor should it be deemed to be an offer, request or proposals for rights or occupation of any kind. The Alaska LNG Project Participants and their respective officers, employees and agents, make no warranty, implied or otherwise, nor accept any liability, as to the accuracy or completeness of the information contained in these documents, drawings or electronic files. Do not remove or delete this note from document, drawing or electronic file.

PREPARED BY:	AGDC
SCALE:	1:2,400
DATE:	2017-03-23
SHEET:	52 of 93

**MINOR MAINLINE
ROUTE VARIATIONS**

B-052-516.47-516.81

ALASKA LNG



DISCLAIMER

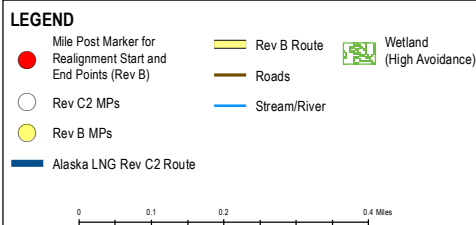
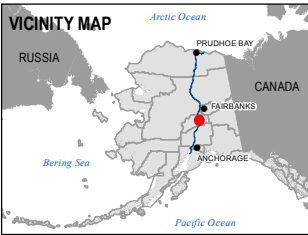
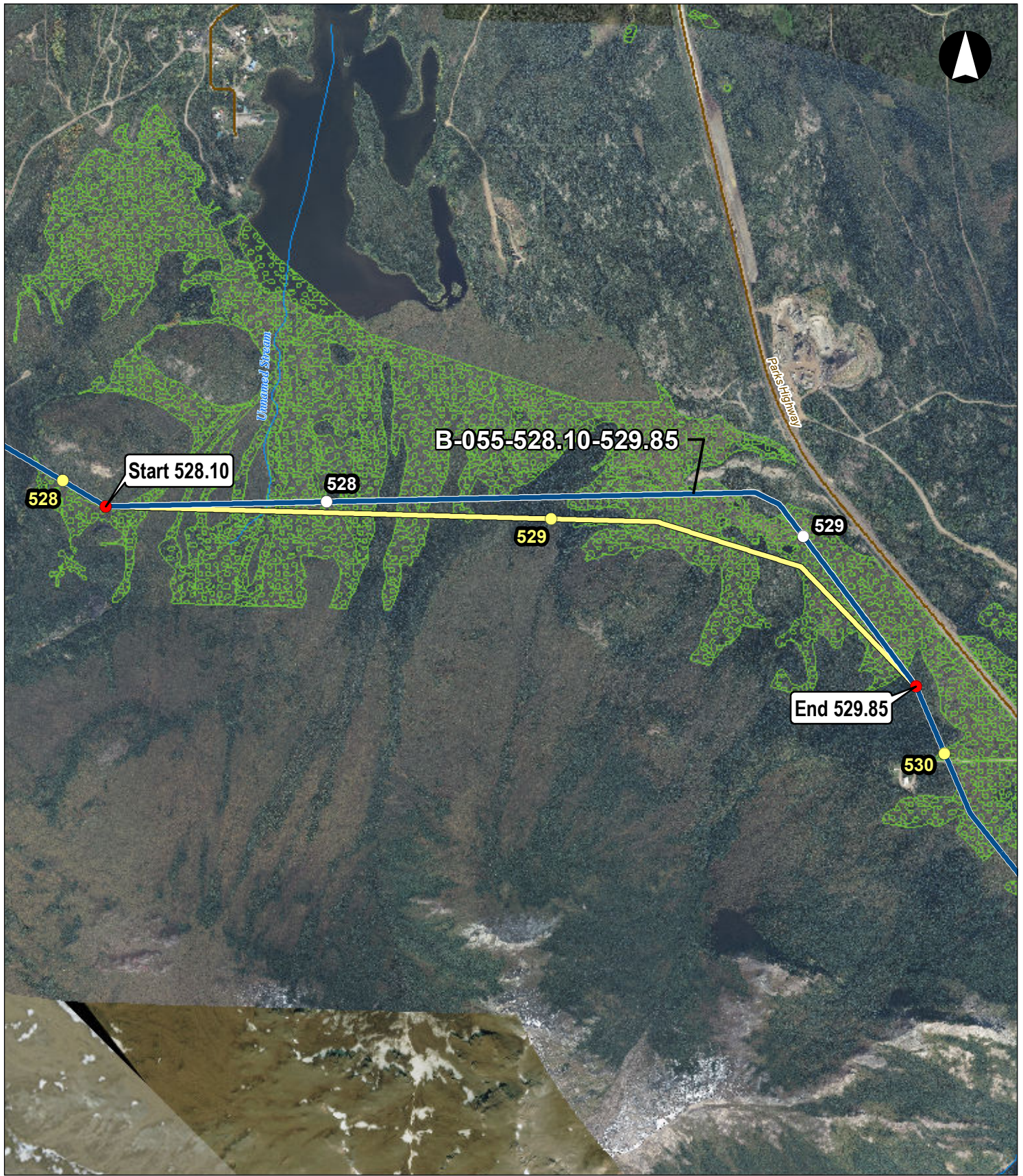
The information contained herein is for informational or planning purposes only. It does not nor should it be deemed to be an offer, request or proposals for rights or occupation of any kind. The Alaska LNG Project Participants and their respective officers, employees and agents, make no warranty, implied or otherwise, nor accept any liability, as to the accuracy or completeness of the information contained in these documents, drawings or electronic files. Do not remove or delete this note from document, drawing or electronic file.

PREPARED BY:	AGDC
SCALE:	1:4,400
DATE:	2017-03-23
SHEET:	53 of 93

**MINOR MAINLINE
ROUTE VARIATIONS**

B-053-517.92-518.42

ALASKA LNG



DISCLAIMER

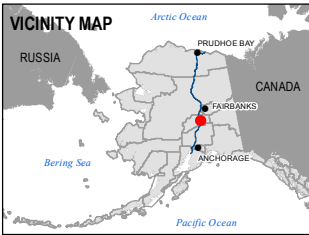
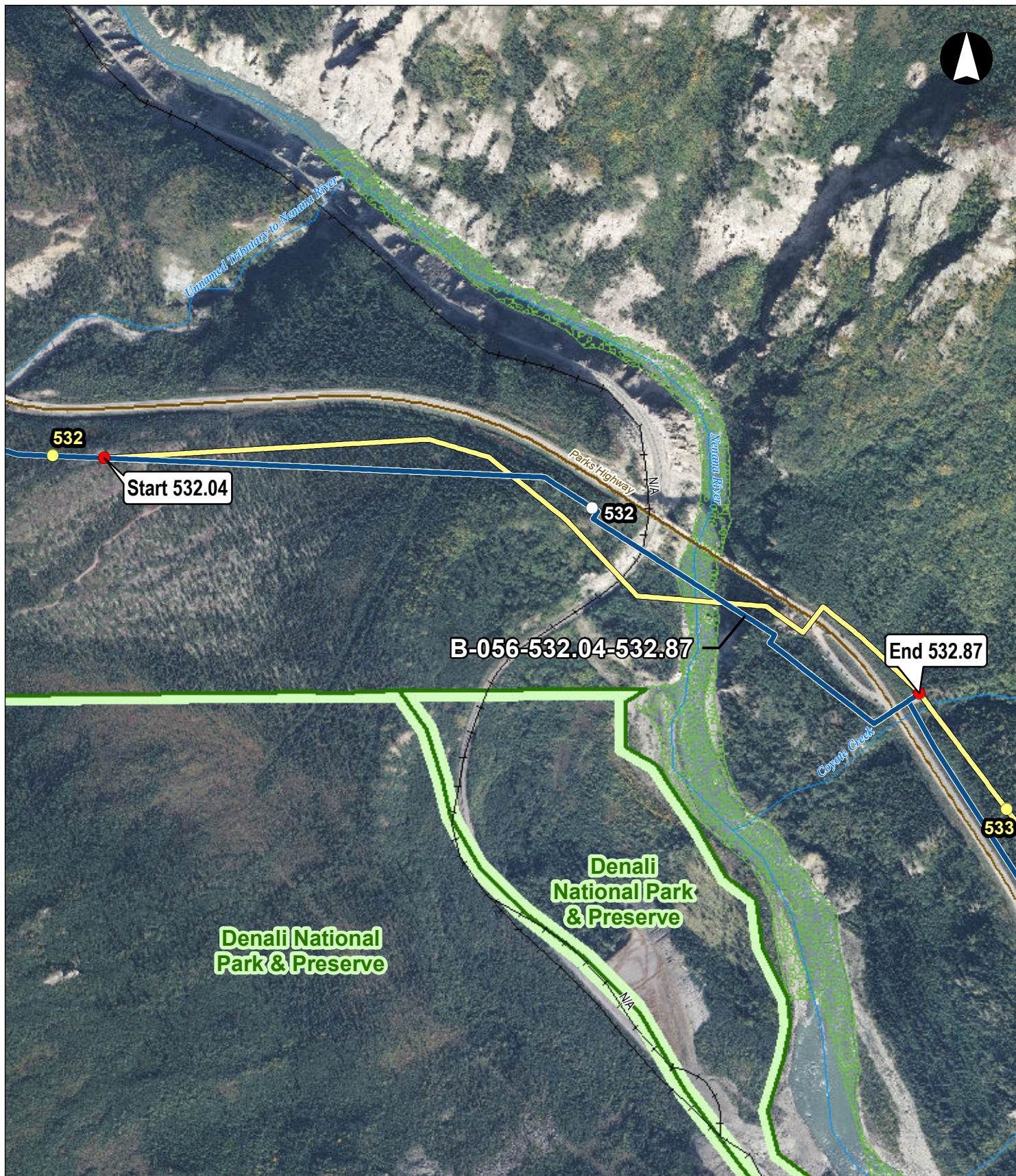
The information contained herein is for informational or planning purposes only. It does not nor should it be deemed to be an offer, request or proposals for rights or occupation of any kind. The Alaska LNG Project Participants and their respective officers, employees and agents, make no warranty, implied or otherwise, nor accept any liability, as to the accuracy or completeness of the information contained in these documents, drawings or electronic files. Do not remove or delete this note from document, drawing or electronic file.

PREPARED BY:	AGDC
SCALE:	1:16,800
DATE:	2017-03-23
SHEET:	54 of 93

**MINOR MAINLINE
ROUTE VARIATIONS**

B-055-528.10-529.85

ALASKA LNG



LEGEND

- Mile Post Marker for Realignment Start and End Points (Rev B)
- Rev C2 MPs
- Rev B MPs
- Alaska LNG Rev C2 Route
- Rev B Route
- Roads
- Railroad
- Stream/River
- Wetland (High Avoidance)
- Conservation Lands

0 0.0475 0.095 0.19 Miles

DISCLAIMER

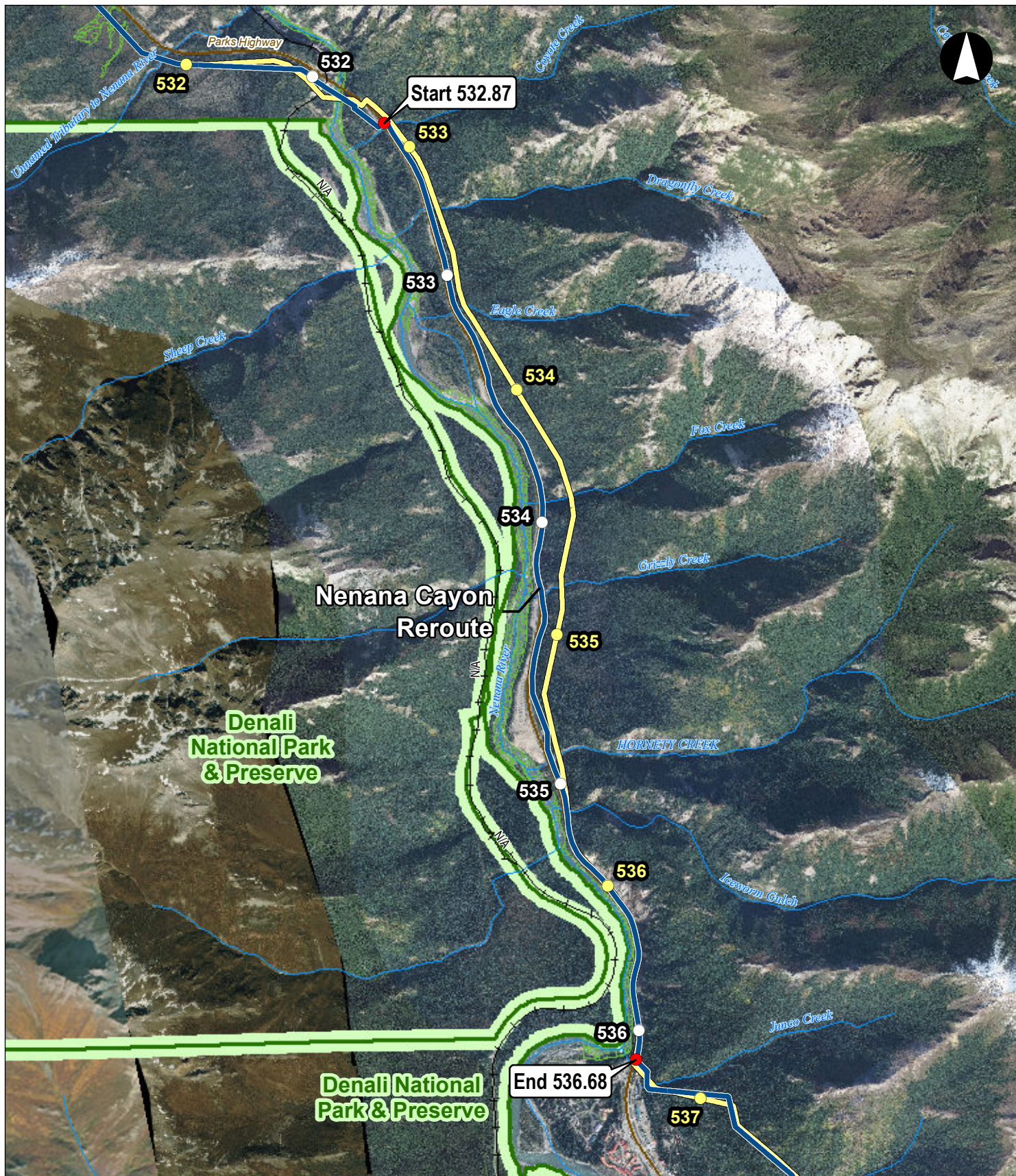
The information contained herein is for informational or planning purposes only. It does not nor should it be deemed to be an offer, request or proposals for rights or occupation of any kind. The Alaska LNG Project Participants and their respective officers, employees and agents, make no warranty, implied or otherwise, nor accept any liability, as to the accuracy or completeness of the information contained in these documents, drawings or electronic files. Do not remove or delete this note from document, drawing or electronic file.

PREPARED BY: AGDC
SCALE: 1:7,200
DATE: 2017-03-23 SHEET: 55 of 93

MINOR MAINLINE ROUTE VARIATIONS

B-056-532.04-532.87

ALASKA LNG



LEGEND

- Mile Post Marker for Realignment Start and End Points (Rev B)
- Rev C2 MPs
- Rev B MPs
- Alaska LNG Rev C2 Route
- Rev B Route
- Roads
- Railroad
- Stream/River
- Wetland (High Avoidance)
- Conservation Lands

0 0.2 0.4 0.8 Miles

DISCLAIMER

The information contained herein is for informational or planning purposes only. It does not nor should it be deemed to be an offer, request or proposals for rights or occupation of any kind. The Alaska LNG Project Participants and their respective officers, employees and agents, make no warranty, implied or otherwise, nor accept any liability, as to the accuracy or completeness of the information contained in these documents, drawings or electronic files. Do not remove or delete this note from document, drawing or electronic file.

PREPARED BY: AGDC
SCALE: 1:30,800
DATE: 2017-03-23 SHEET: 56 of 93

MINOR MAINLINE ROUTE VARIATIONS

NENANA CAYON REROUTE

ALASKA LNG



- LEGEND**
- Mile Post Marker for Realignment Start and End Points (Rev B)
 - Alaska LNG Rev C2 Route
 - Rev B Route
 - Roads
 - Stream/River

0 0.0075 0.015 0.03 Miles

DISCLAIMER

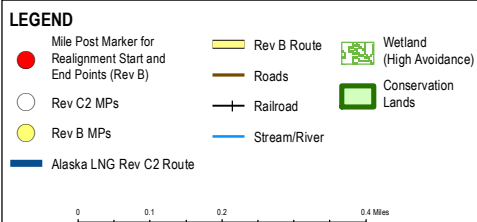
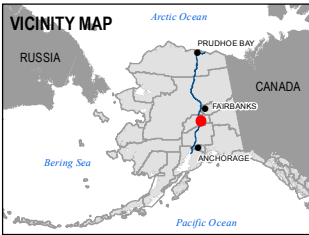
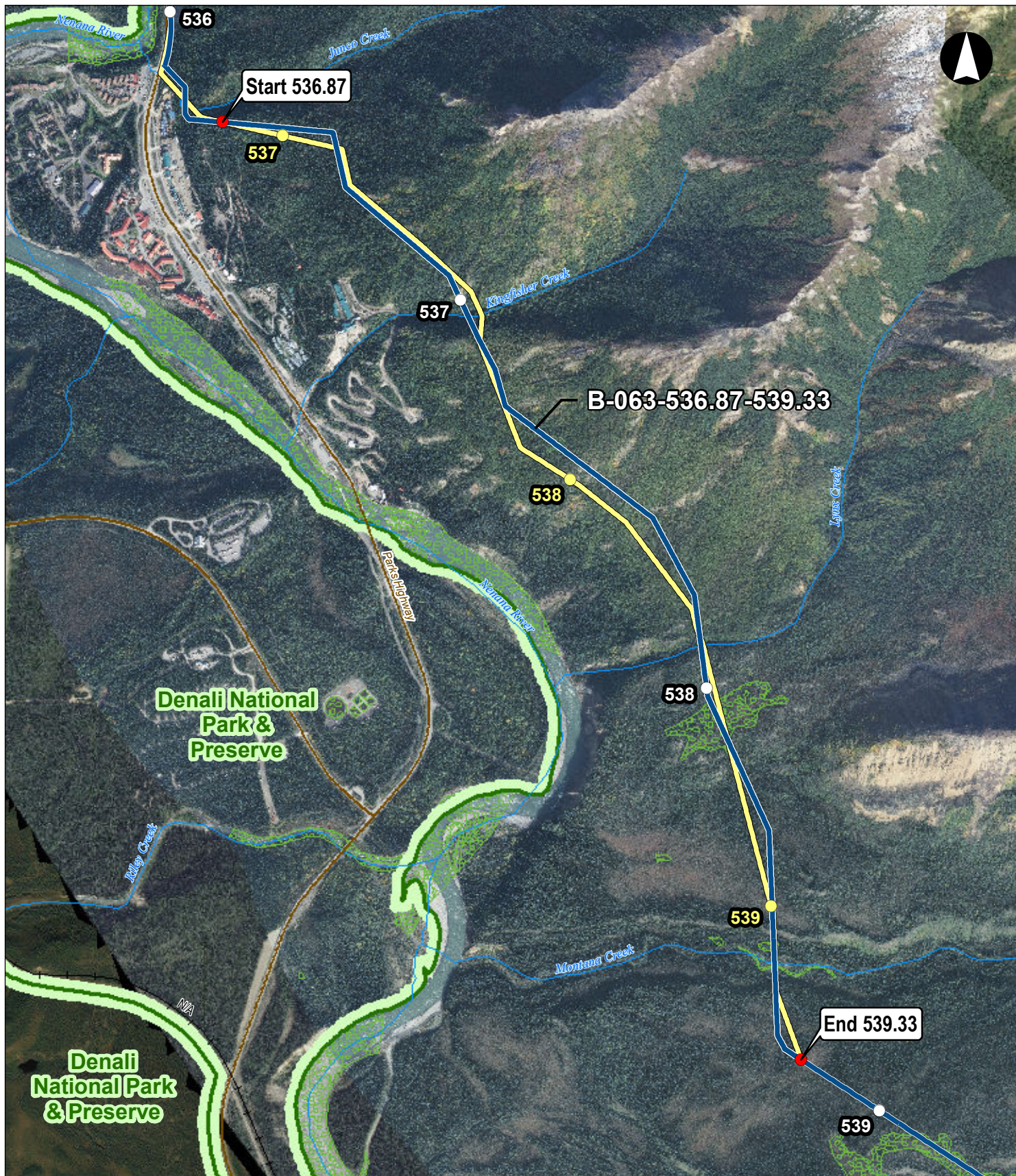
The information contained herein is for informational or planning purposes only. It does not nor should it be deemed to be an offer, request or proposals for rights or occupation of any kind. The Alaska LNG Project Participants and their respective officers, employees and agents, make no warranty, implied or otherwise, nor accept any liability, as to the accuracy or completeness of the information contained in these documents, drawings or electronic files. Do not remove or delete this note from document, drawing or electronic file.

PREPARED BY:	AGDC
SCALE:	1:1,200
DATE:	2017-03-23
SHEET:	57 of 93

**MINOR MAINLINE
ROUTE VARIATIONS**

B-061-536.68-536.87

ALASKA LNG



DISCLAIMER

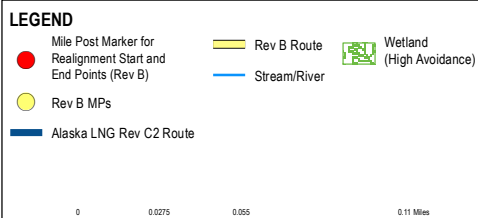
The information contained herein is for informational or planning purposes only. It does not nor should it be deemed to be an offer, request or proposals for rights or occupation of any kind. The Alaska LNG Project Participants and their respective officers, employees and agents, make no warranty, implied or otherwise, nor accept any liability, as to the accuracy or completeness of the information contained in these documents, drawings or electronic files. Do not remove or delete this note from document, drawing or electronic file.

PREPARED BY: AGDC
 SCALE: 1:16,900
 DATE: 2017-03-23 SHEET: 58 of 93

**MINOR MAINLINE
ROUTE VARIATIONS**

B-063-536.87-539.33

ALASKA LNG



DISCLAIMER

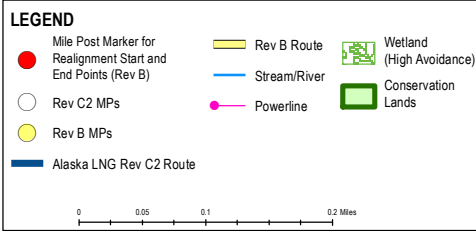
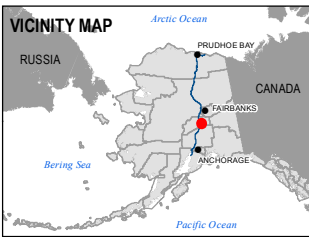
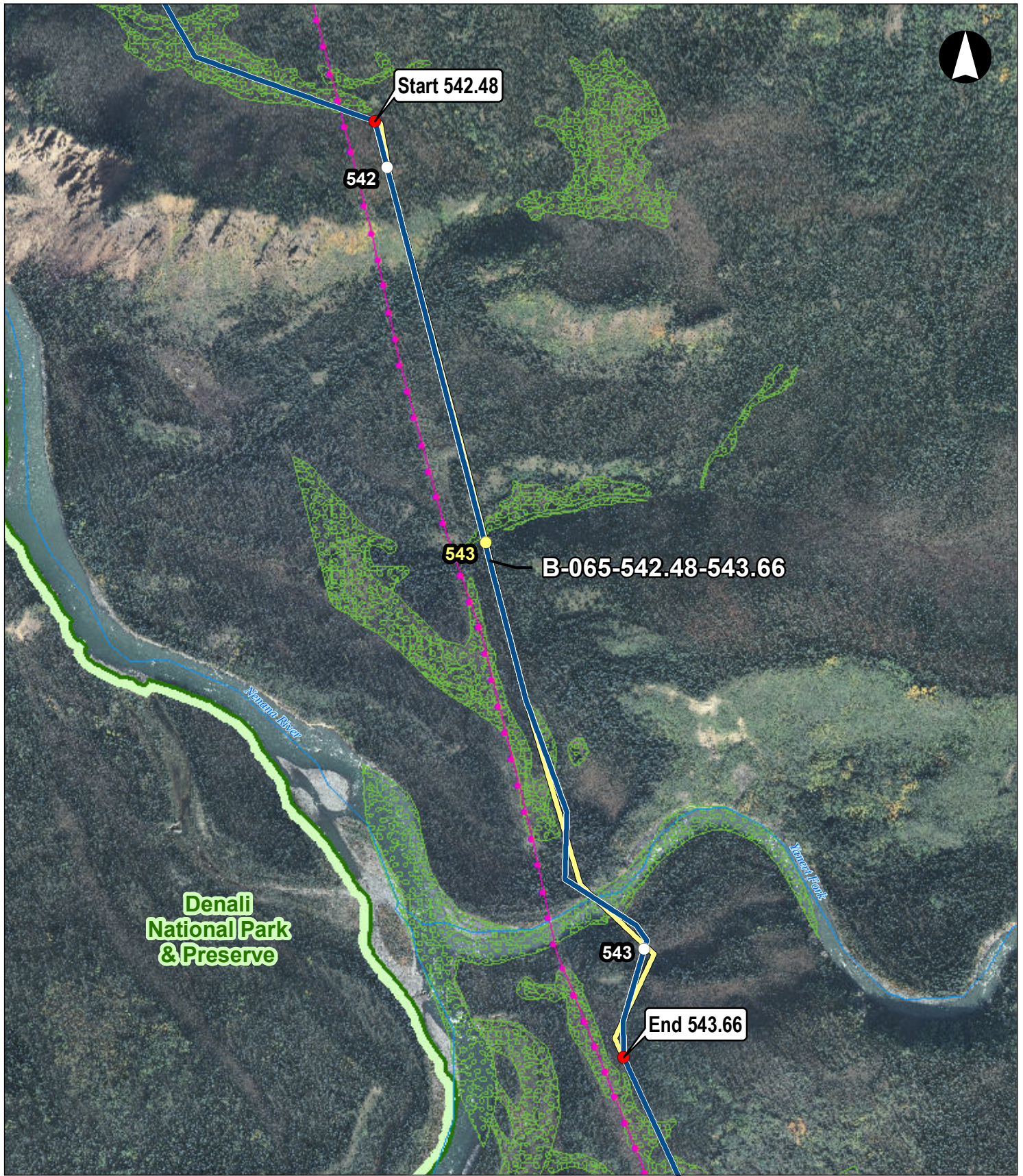
The information contained herein is for informational or planning purposes only. It does not nor should it be deemed to be an offer, request or proposals for rights or occupation of any kind. The Alaska LNG Project Participants and their respective officers, employees and agents, make no warranty, implied or otherwise, nor accept any liability, as to the accuracy or completeness of the information contained in these documents, drawings or electronic files. Do not remove or delete this note from document, drawing or electronic file.

PREPARED BY: AGDC
 SCALE: 1:4,100
 DATE: 2017-03-23 SHEET: 59 of 93

**MINOR MAINLINE
ROUTE VARIATIONS**

B-064-539.78-540.32

ALASKA LNG



DISCLAIMER

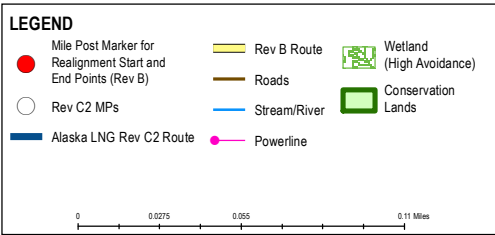
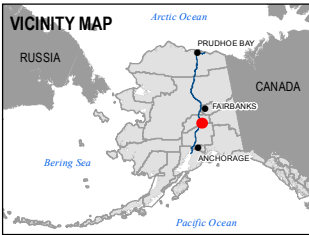
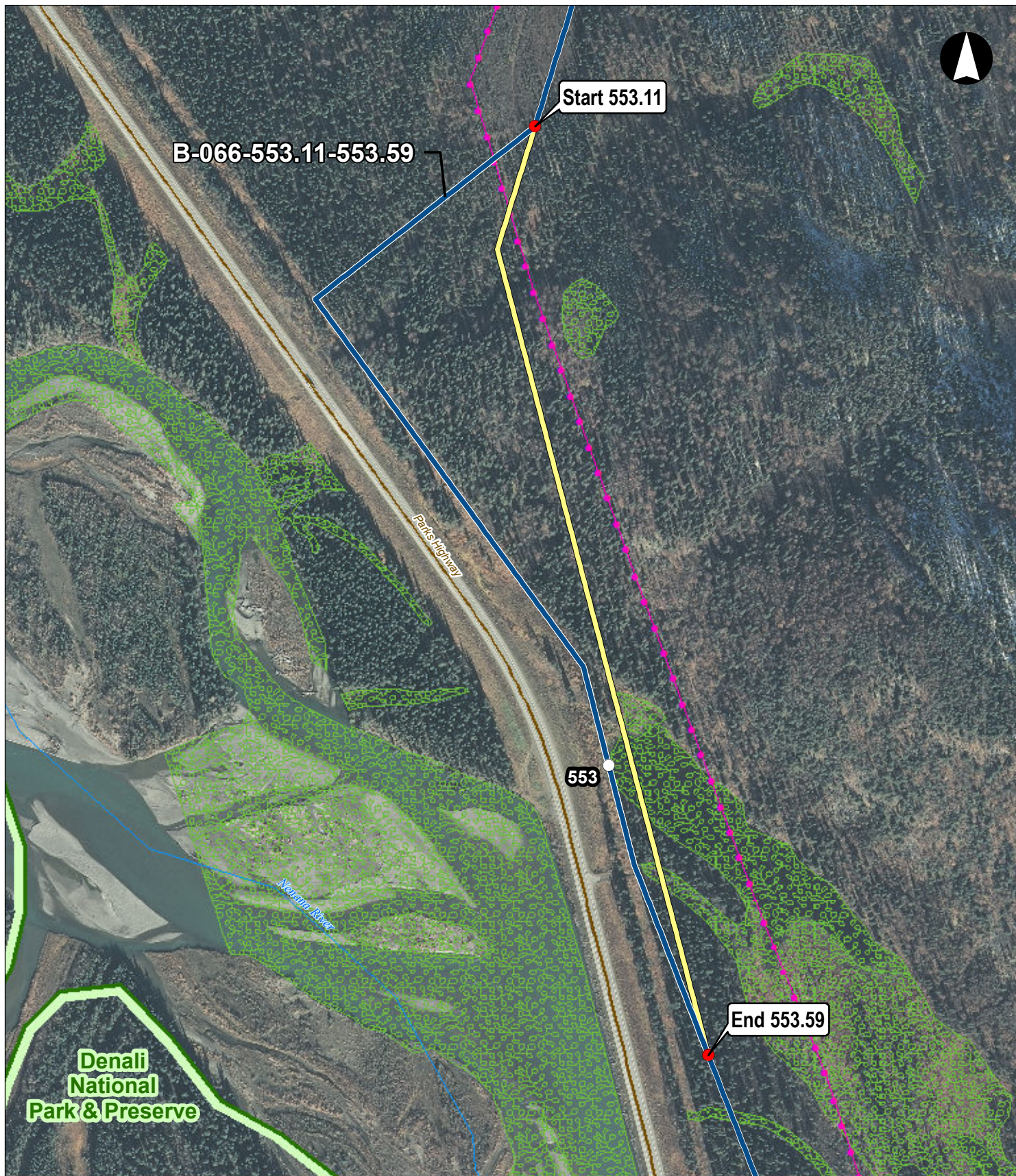
The information contained herein is for informational or planning purposes only. It does not nor should it be deemed to be an offer, request or proposals for rights or occupation of any kind. The Alaska LNG Project Participants and their respective officers, employees and agents, make no warranty, implied or otherwise, nor accept any liability, as to the accuracy or completeness of the information contained in these documents, drawings or electronic files. Do not remove or delete this note from document, drawing or electronic file.

PREPARED BY:	AGDC
SCALE:	1:9,600
DATE:	2017-03-23
SHEET:	60 of 93

**MINOR MAINLINE
ROUTE VARIATIONS**

B-065-542.48-543.66

ALASKA LNG



DISCLAIMER

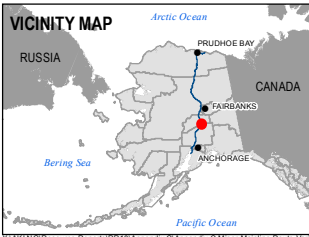
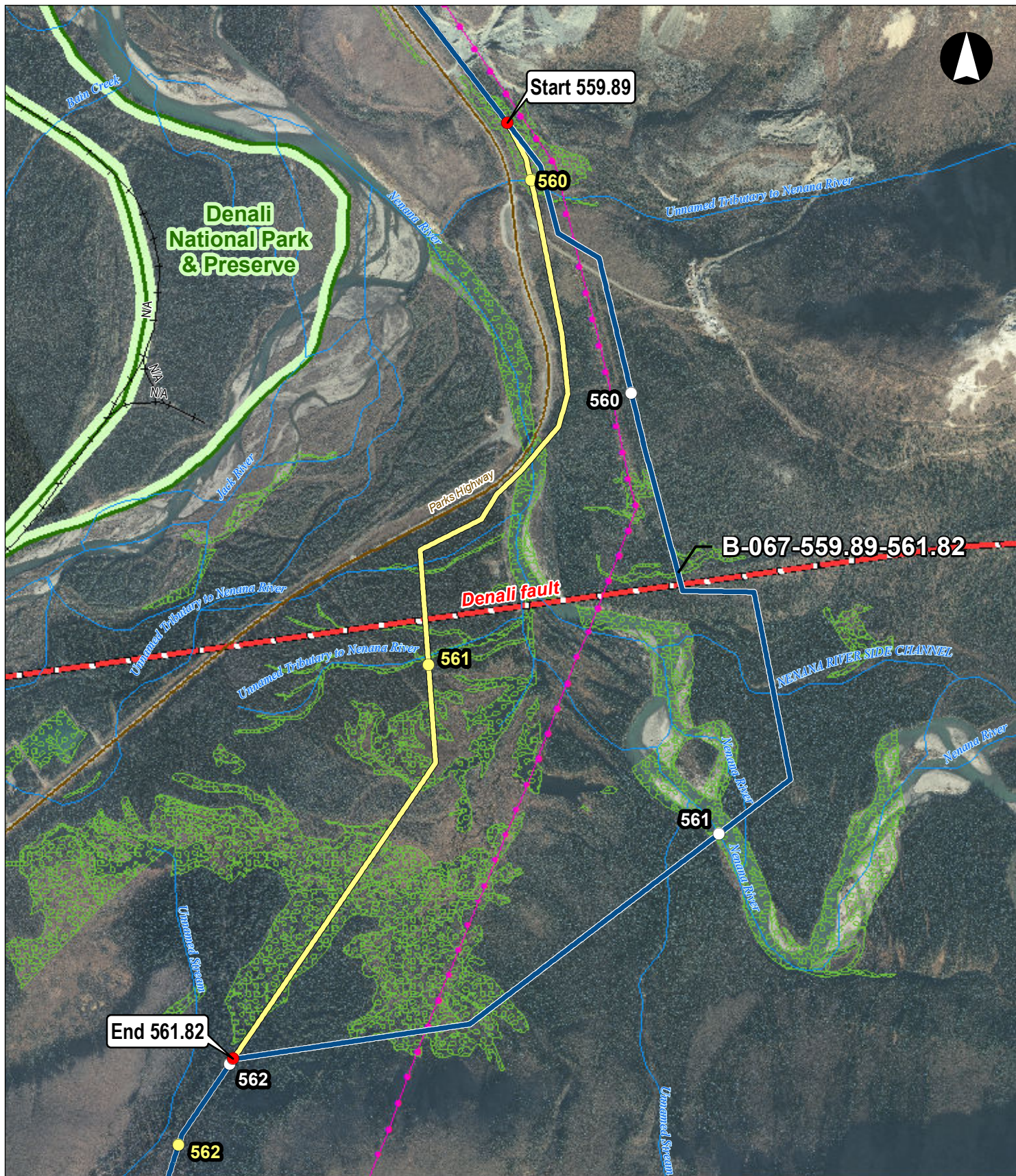
The information contained herein is for informational or planning purposes only. It does not nor should it be deemed to be an offer, request or proposals for rights or occupation of any kind. The Alaska LNG Project Participants and their respective officers, employees and agents, make no warranty, implied or otherwise, nor accept any liability, as to the accuracy or completeness of the information contained in these documents, drawings or electronic files. Do not remove or delete this note from document, drawing or electronic file.

PREPARED BY:	AGDC
SCALE:	1:4,100
DATE:	2017-03-23
SHEET:	61 of 93

**MINOR MAINLINE
ROUTE VARIATIONS**

B-066-553.11-553.59

ALASKA LNG



LEGEND

- Mile Post Marker for Realignment Start and End Points (Rev B)
- Rev C2 MPs
- Rev B MPs
- Alaska LNG Rev C2 Route
- Rev B Route
- Roads
- + Railroad
- Stream/River
- Powerline
- Wetland (High Avoidance)
- Conservation Lands
- Fault

0 0.1 0.2 0.4 Miles

DISCLAIMER

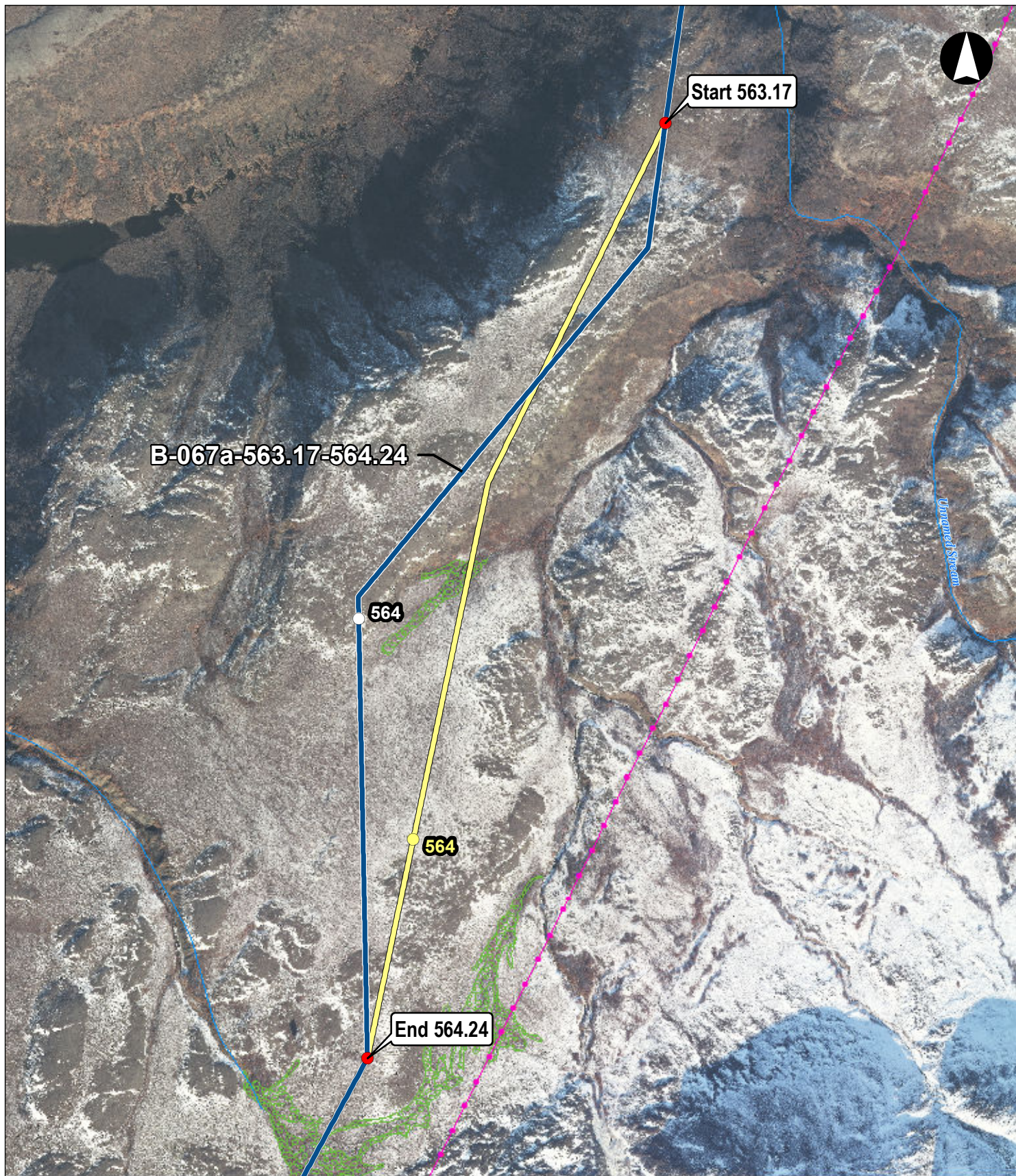
The information contained herein is for informational or planning purposes only. It does not nor should it be deemed to be an offer, request or proposals for rights or occupation of any kind. The Alaska LNG Project Participants and their respective officers, employees and agents, make no warranty, implied or otherwise, nor accept any liability, as to the accuracy or completeness of the information contained in these documents, drawings or electronic files. Do not remove or delete this note from document, drawing or electronic file.

PREPARED BY:	AGDC
SCALE:	1:14,900
DATE:	2017-03-23
SHEET:	62 of 93

MINOR MAINLINE ROUTE VARIATIONS

B-067-559.89-561.82

ALASKA LNG



LEGEND

- Mile Post Marker for Realignment Start and End Points (Rev B)
- Rev C2 MPs
- Rev B MPs
- Alaska LNG Rev C2 Route
- Rev B Route
- Stream/River
- Powerline
- Wetland (High Avoidance)

0 0.05 0.1 0.2 Miles

DISCLAIMER

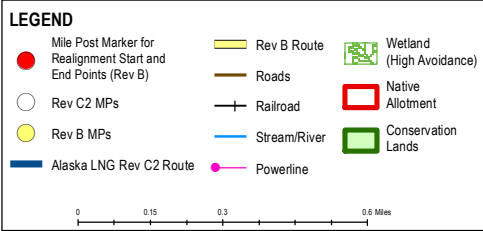
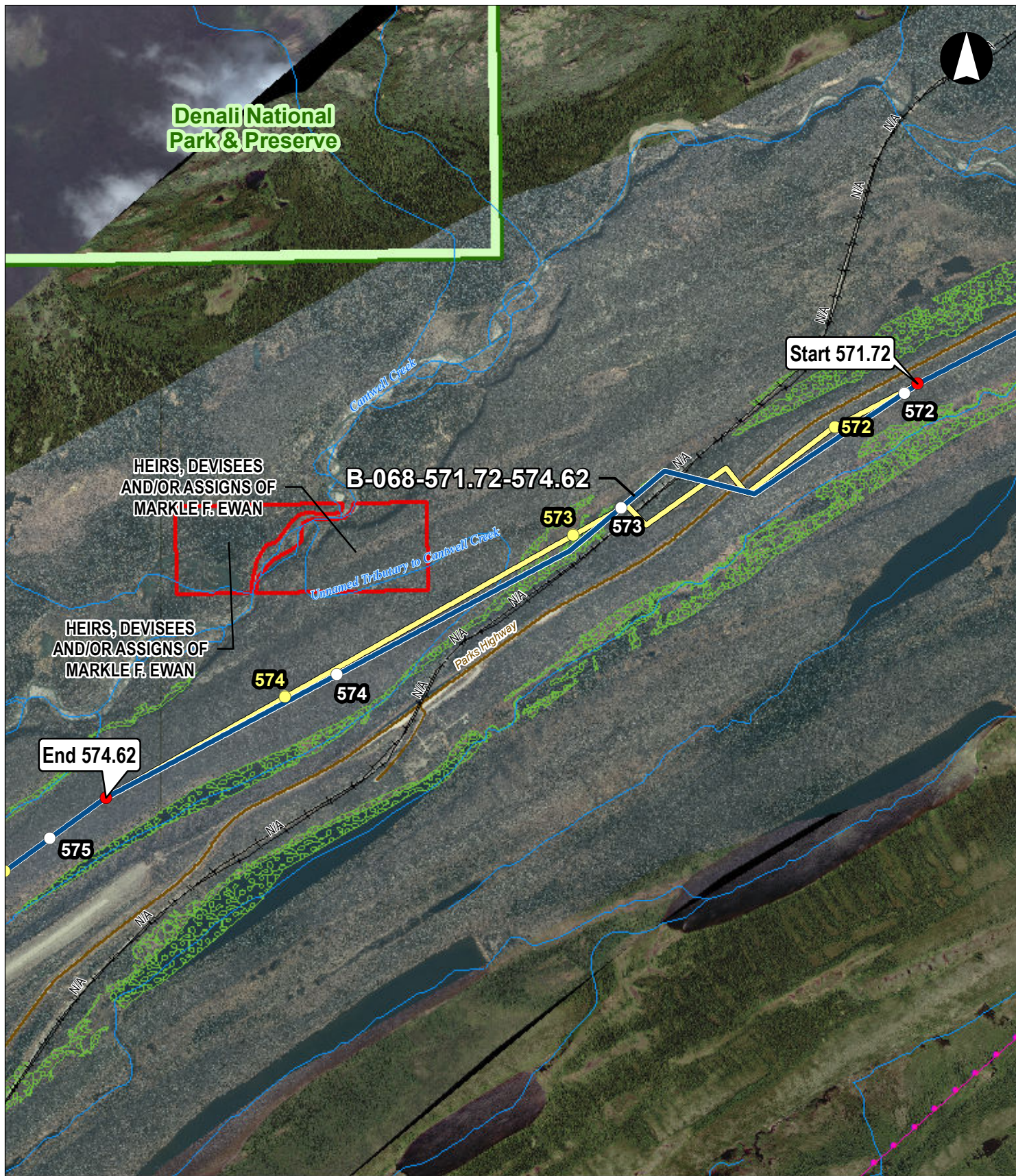
The information contained herein is for informational or planning purposes only. It does not nor should it be deemed to be an offer, request or proposals for rights or occupation of any kind. The Alaska LNG Project Participants and their respective officers, employees and agents, make no warranty, implied or otherwise, nor accept any liability, as to the accuracy or completeness of the information contained in these documents, drawings or electronic files. Do not remove or delete this note from document, drawing or electronic file.

PREPARED BY: AGDC
 SCALE: 1:9,000
 DATE: 2017-03-23 SHEET: 63 of 93

MINOR MAINLINE ROUTE VARIATIONS

B-067A-563.17-564.24

ALASKA LNG



DISCLAIMER

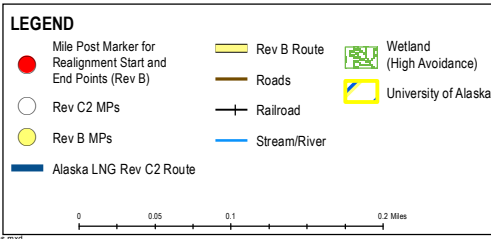
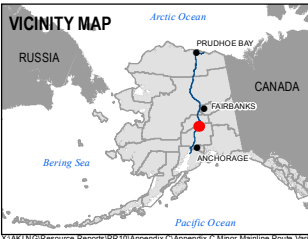
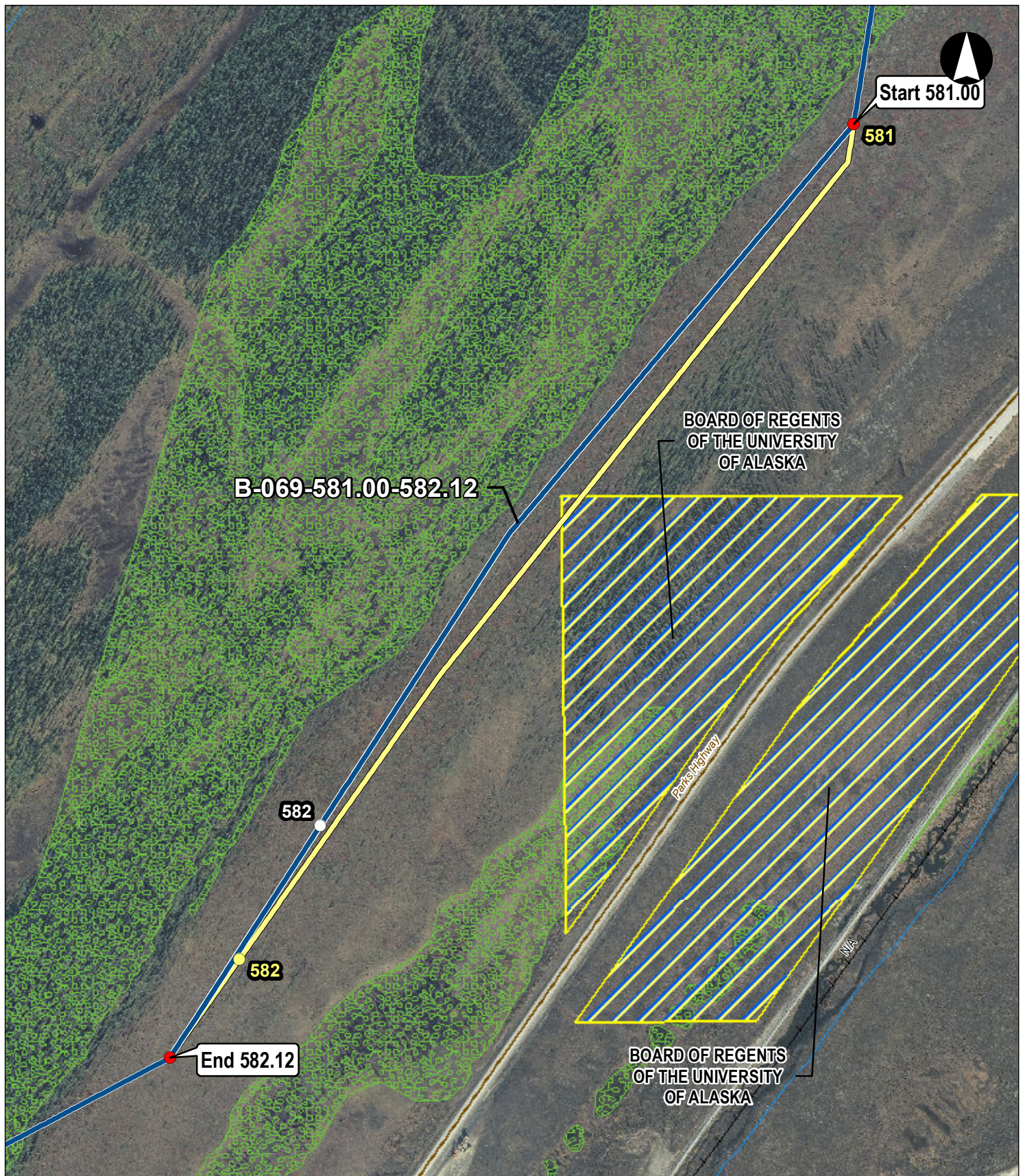
The information contained herein is for informational or planning purposes only. It does not nor should it be deemed to be an offer, request or proposals for rights or occupation of any kind. The Alaska LNG Project Participants and their respective officers, employees and agents, make no warranty, implied or otherwise, nor accept any liability, as to the accuracy or completeness of the information contained in these documents, drawings or electronic files. Do not remove or delete this note from document, drawing or electronic file.

PREPARED BY:	AGDC
SCALE:	1:25,200
DATE:	2017-03-23
SHEET:	64 of 93

MINOR MAINLINE ROUTE VARIATIONS

B-068-571.72-574.62

ALASKA LNG



DISCLAIMER

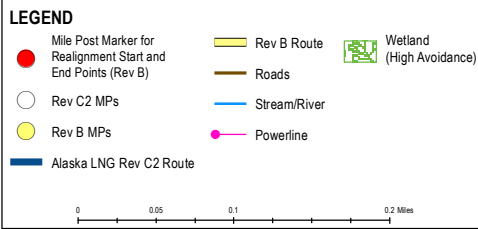
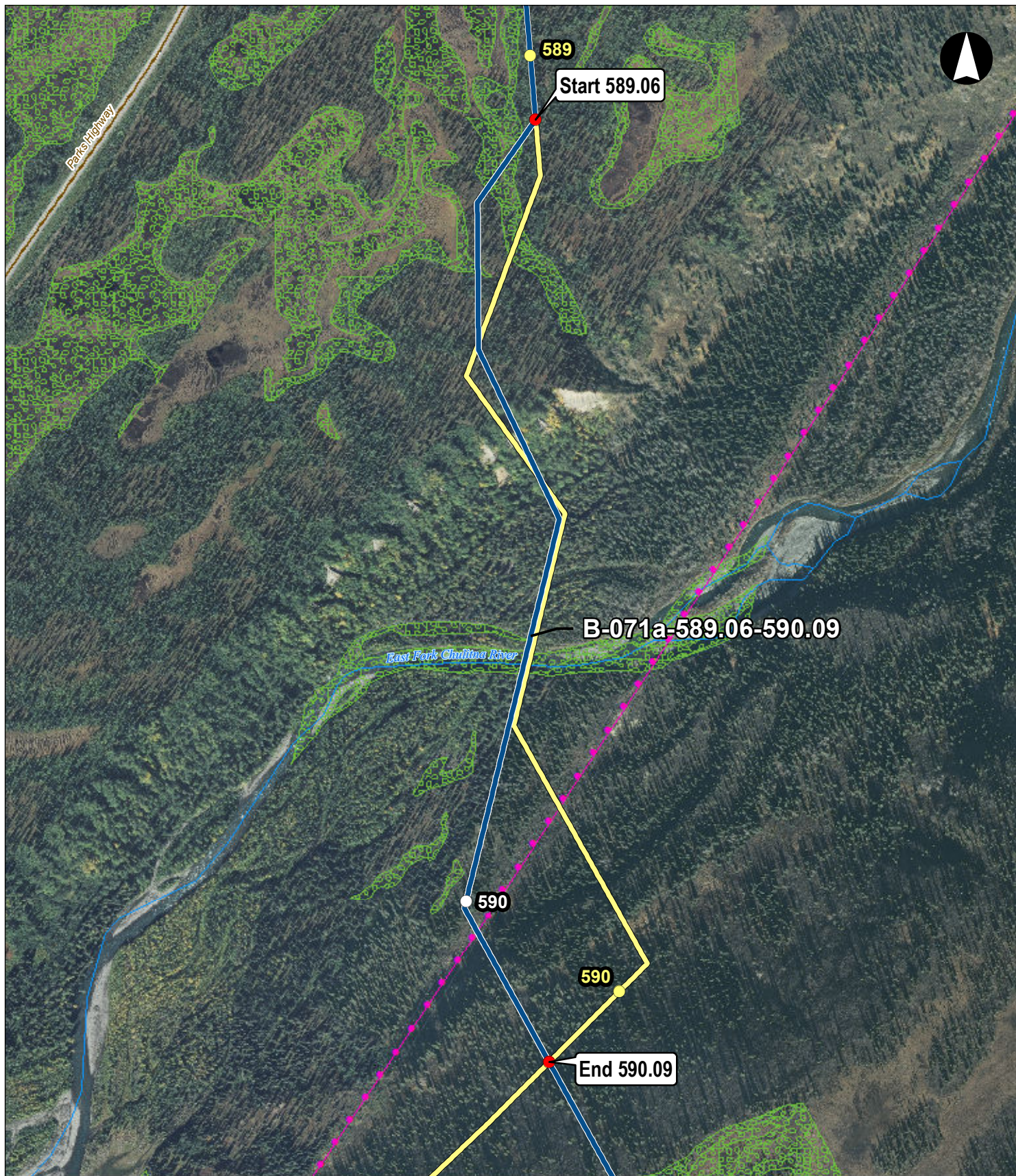
The information contained herein is for informational or planning purposes only. It does not nor should it be deemed to be an offer, request or proposals for rights or occupation of any kind. The Alaska LNG Project Participants and their respective officers, employees and agents, make no warranty, implied or otherwise, nor accept any liability, as to the accuracy or completeness of the information contained in these documents, drawings or electronic files. Do not remove or delete this note from document, drawing or electronic file.

PREPARED BY:	AGDC
SCALE:	1:8,000
DATE:	2017-03-23
SHEET:	65 of 93

**MINOR MAINLINE
ROUTE VARIATIONS**

B-069-581.00-582.12

ALASKA LNG



DISCLAIMER

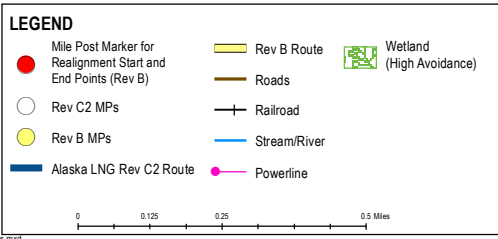
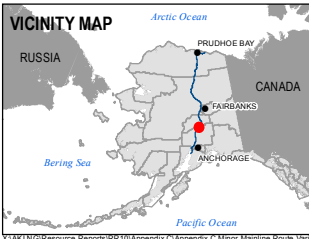
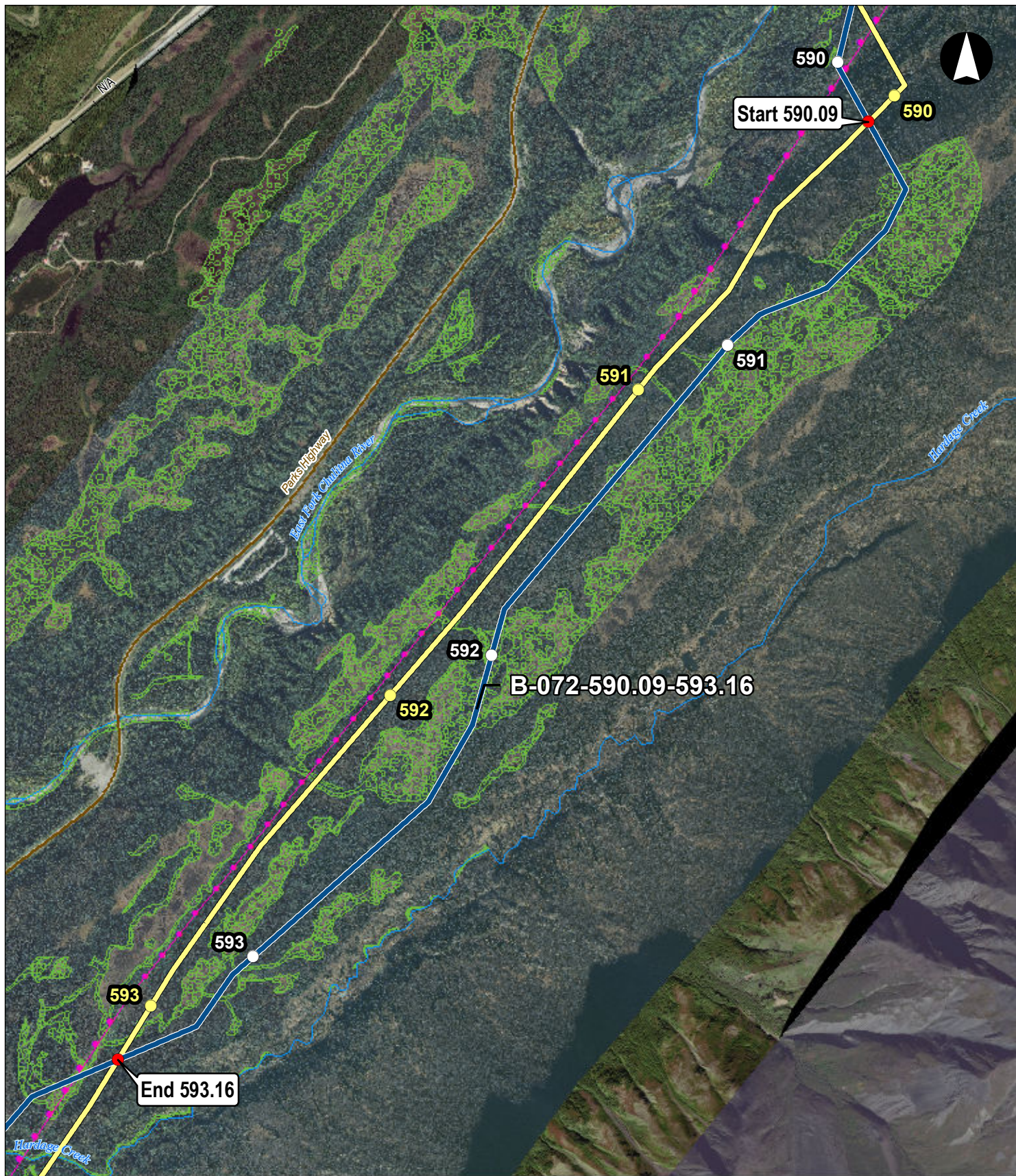
The information contained herein is for informational or planning purposes only. It does not nor should it be deemed to be an offer, request or proposals for rights or occupation of any kind. The Alaska LNG Project Participants and their respective officers, employees and agents, make no warranty, implied or otherwise, nor accept any liability, as to the accuracy or completeness of the information contained in these documents, drawings or electronic files. Do not remove or delete this note from document, drawing or electronic file.

PREPARED BY:	AGDC
SCALE:	1:7,800
DATE:	2017-03-23
SHEET:	66 of 93

**MINOR MAINLINE
ROUTE VARIATIONS**

B-071A-589.06-590.09

ALASKA LNG



DISCLAIMER

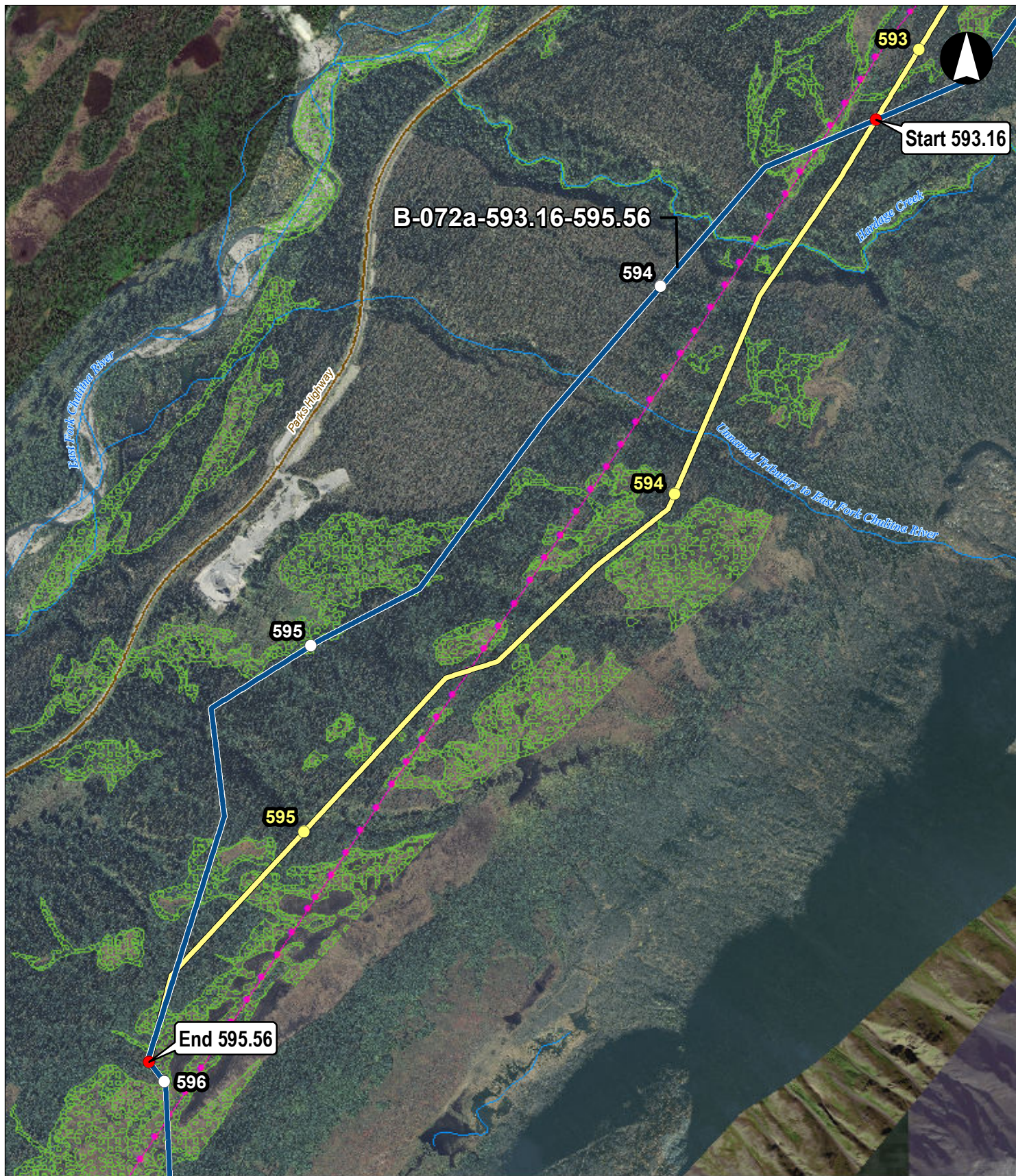
The information contained herein is for informational or planning purposes only. It does not nor should it be deemed to be an offer, request or proposals for rights or occupation of any kind. The Alaska LNG Project Participants and their respective officers, employees and agents, make no warranty, implied or otherwise, nor accept any liability, as to the accuracy or completeness of the information contained in these documents, drawings or electronic files. Do not remove or delete this note from document, drawing or electronic file.

PREPARED BY:	AGDC
SCALE:	1:21,100
DATE:	2017-03-23
SHEET:	67 of 93

MINOR MAINLINE ROUTE VARIATIONS

B-072-590.09-593.16

ALASKA LNG



LEGEND

- Mile Post Marker for Realignment Start and End Points (Rev B)
- Rev C2 MPs
- Rev B MPs
- Alaska LNG Rev C2 Route
- Rev B Route
- Roads
- Railroad
- Stream/River
- Powerline
- Wetland (High Avoidance)

0 0.1 0.2 0.4 Miles

DISCLAIMER

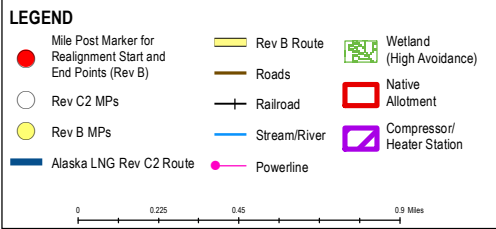
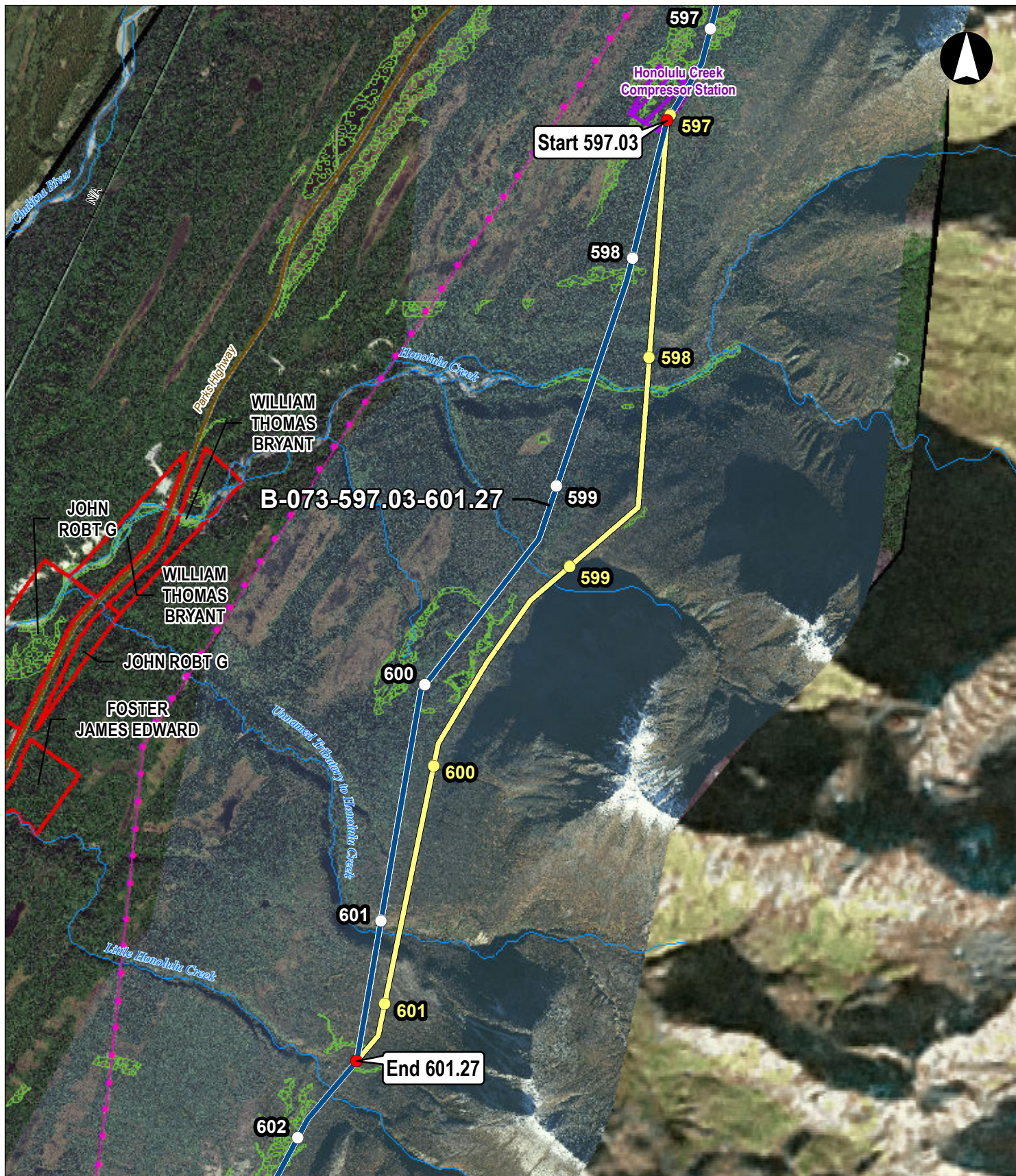
The information contained herein is for informational or planning purposes only. It does not nor should it be deemed to be an offer, request or proposals for rights or occupation of any kind. The Alaska LNG Project Participants and their respective officers, employees and agents, make no warranty, implied or otherwise, nor accept any liability, as to the accuracy or completeness of the information contained in these documents, drawings or electronic files. Do not remove or delete this note from document, drawing or electronic file.

PREPARED BY: AGDC
 SCALE: 1:16,300
 DATE: 2017-03-23 SHEET: 68 of 93

MINOR MAINLINE ROUTE VARIATIONS

B-072A-593.16-595.56

ALASKA LNG



DISCLAIMER

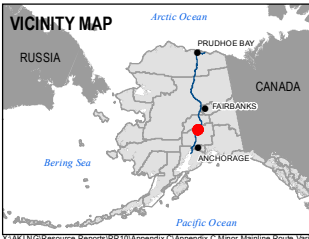
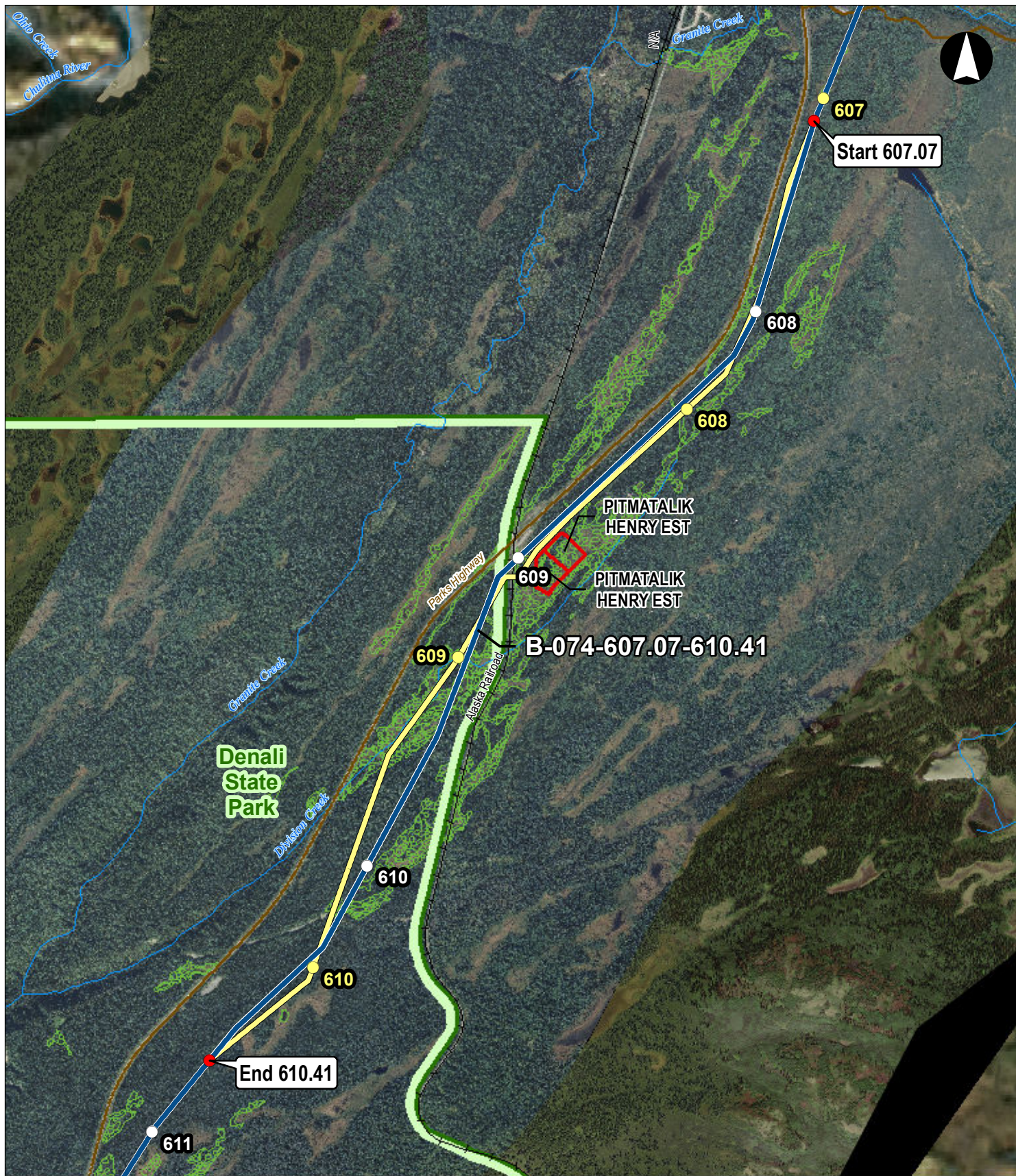
The information contained herein is for informational or planning purposes only. It does not nor should it be deemed to be an offer, request or proposals for rights or occupation of any kind. The Alaska LNG Project Participants and their respective officers, employees and agents, make no warranty, implied or otherwise, nor accept any liability, as to the accuracy or completeness of the information contained in these documents, drawings or electronic files. Do not remove or delete this note from document, drawing or electronic file.

PREPARED BY:	AGDC
SCALE:	1:34,000
DATE:	2017-03-23
SHEET:	69 of 93

**MINOR MAINLINE
ROUTE VARIATIONS**

B-073-597.03-601.27

ALASKA LNG



LEGEND

- Mile Post Marker for Realignment Start and End Points (Rev B)
- Rev C2 MPs
- Rev B MPs
- Alaska LNG Rev C2 Route
- Rev B Route
- Roads
- Railroad
- Stream/River
- Wetland (High Avoidance)
- Native Allotment
- Conservation Lands

0 0.15 0.3 0.6 Miles

DISCLAIMER

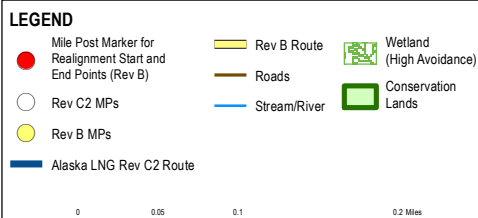
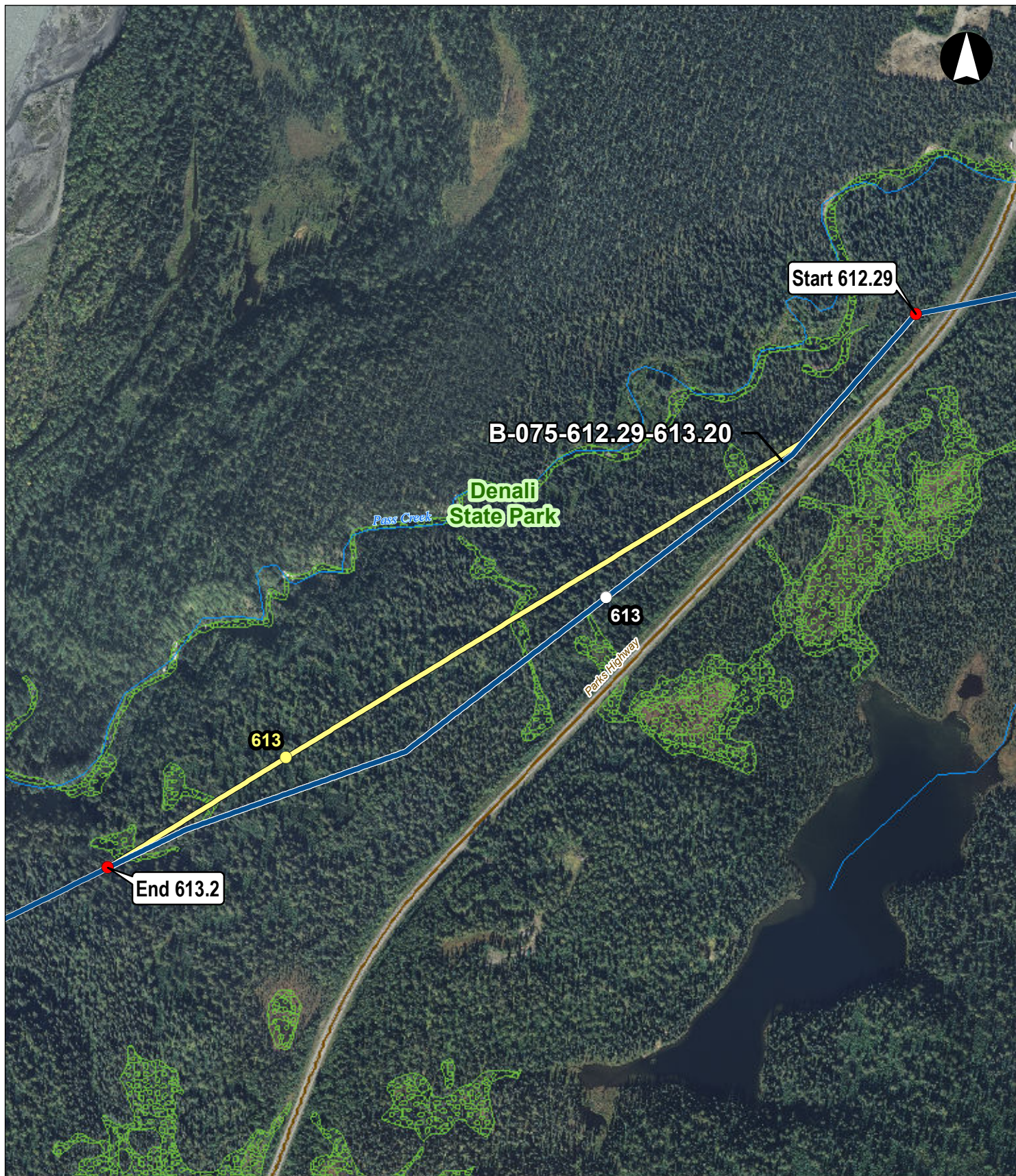
The information contained herein is for informational or planning purposes only. It does not nor should it be deemed to be an offer, request or proposals for rights or occupation of any kind. The Alaska LNG Project Participants and their respective officers, employees and agents, make no warranty, implied or otherwise, nor accept any liability, as to the accuracy or completeness of the information contained in these documents, drawings or electronic files. Do not remove or delete this note from document, drawing or electronic file.

PREPARED BY: AGDC
 SCALE: 1:24,100
 DATE: 2017-03-23 SHEET: 70 of 93

MINOR MAINLINE ROUTE VARIATIONS

B-074-607.07-610.41

ALASKA LNG



DISCLAIMER

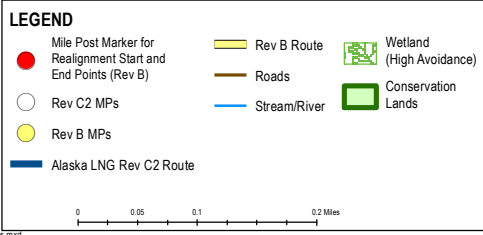
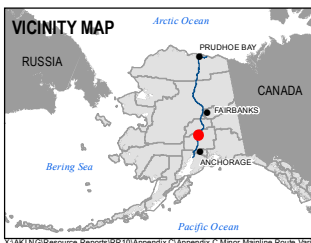
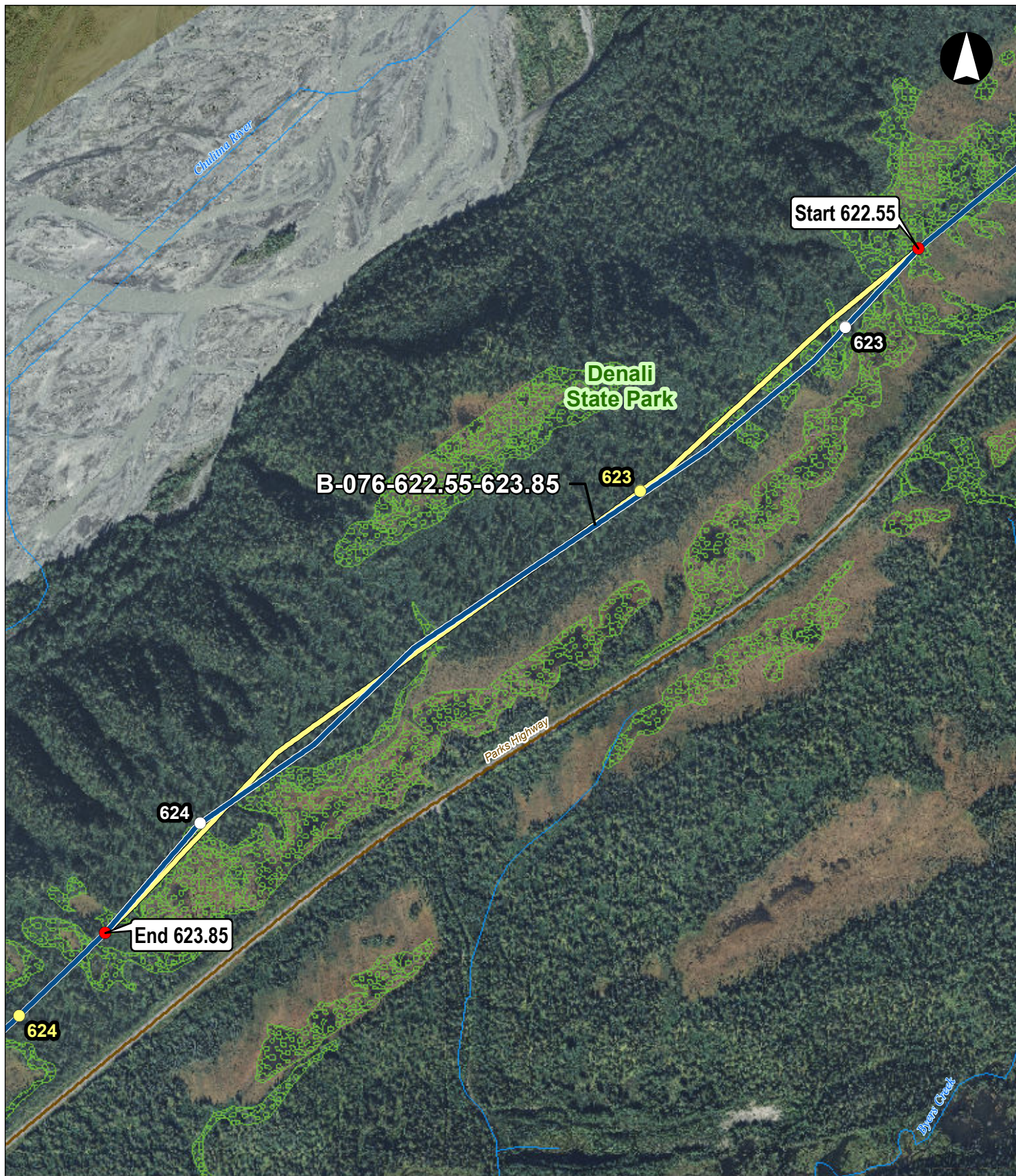
The information contained herein is for informational or planning purposes only. It does not nor should it be deemed to be an offer, request or proposals for rights or occupation of any kind. The Alaska LNG Project Participants and their respective officers, employees and agents, make no warranty, implied or otherwise, nor accept any liability, as to the accuracy or completeness of the information contained in these documents, drawings or electronic files. Do not remove or delete this note from document, drawing or electronic file.

PREPARED BY:	AGDC
SCALE:	1:7,600
DATE:	2017-03-23
SHEET:	71 of 93

**MINOR MAINLINE
ROUTE VARIATIONS**

B-075-612.29-613.20

ALASKA LNG



DISCLAIMER

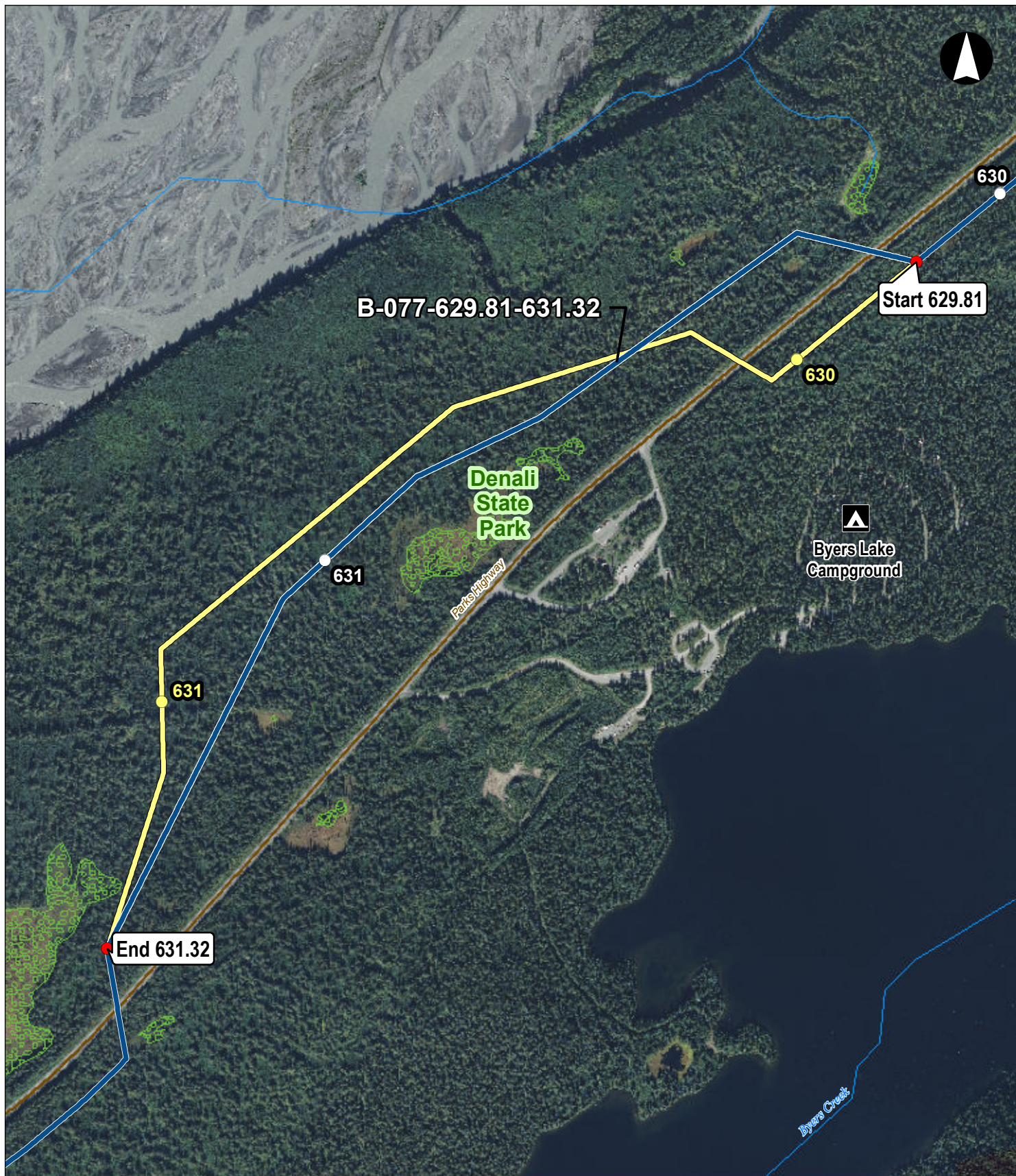
The information contained herein is for informational or planning purposes only. It does not nor should it be deemed to be an offer, request or proposals for rights or occupation of any kind. The Alaska LNG Project Participants and their respective officers, employees and agents, make no warranty, implied or otherwise, nor accept any liability, as to the accuracy or completeness of the information contained in these documents, drawings or electronic files. Do not remove or delete this note from document, drawing or electronic file.

PREPARED BY:	AGDC
SCALE:	1:10,200
DATE:	2017-03-23
SHEET:	72 of 93

**MINOR MAINLINE
ROUTE VARIATIONS**

B-076-622.55-623.85

ALASKA LNG



LEGEND			
● Mile Post Marker for Realignment Start and End Points (Rev B)	— Rev B Route	Wetland (High Avoidance)	
○ Rev C2 MPs	— Roads	Conservation Lands	
● Rev B MPs	— Stream/River		
— Alaska LNG Rev C2 Route			

0 0.05 0.1 0.2 Miles

DISCLAIMER

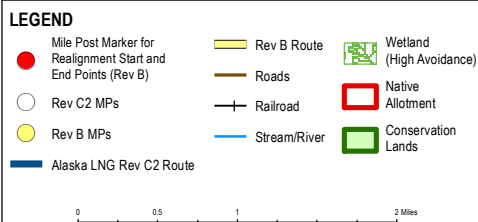
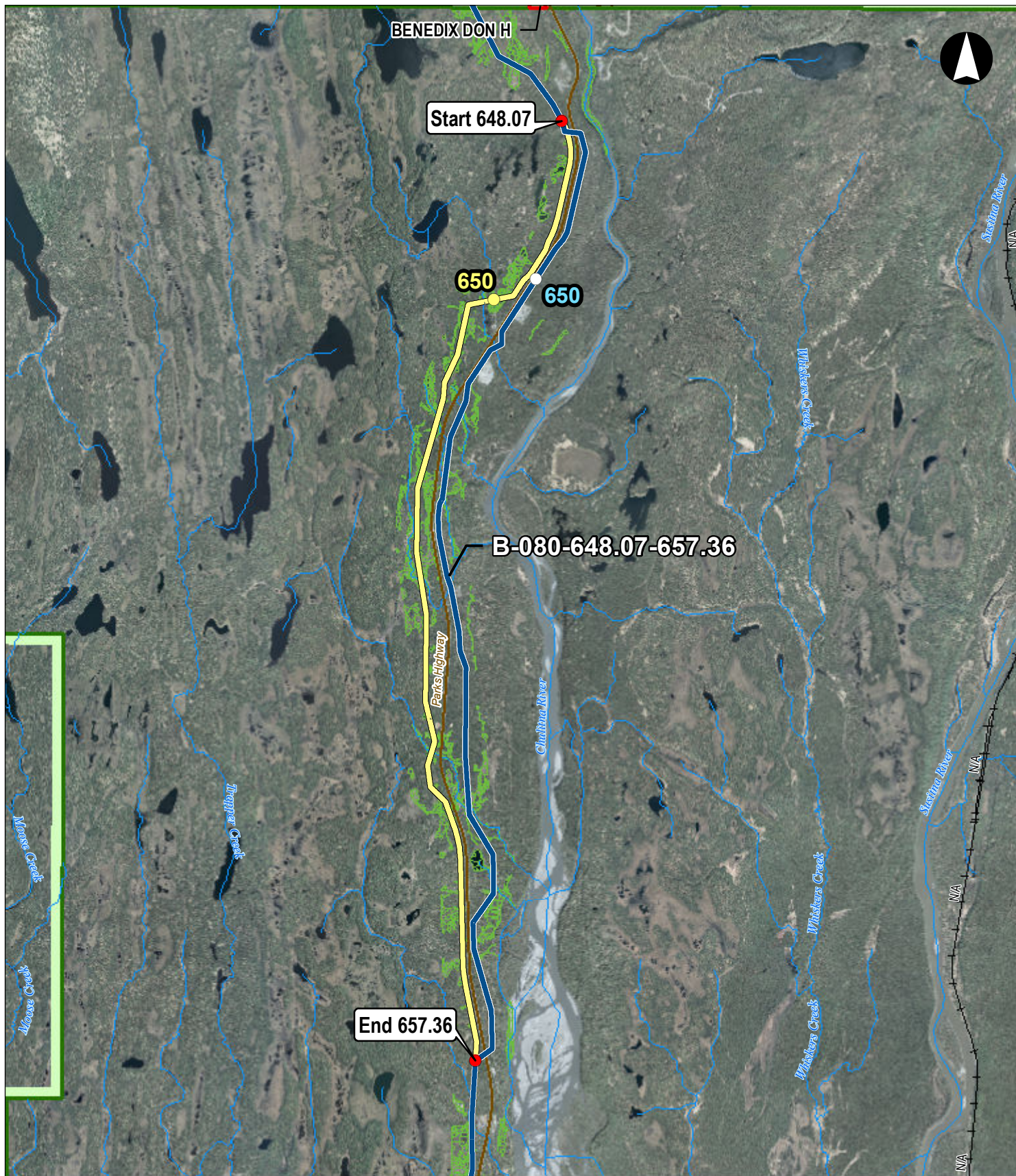
The information contained herein is for informational or planning purposes only. It does not nor should it be deemed to be an offer, request or proposals for rights or occupation of any kind. The Alaska LNG Project Participants and their respective officers, employees and agents, make no warranty, implied or otherwise, nor accept any liability, as to the accuracy or completeness of the information contained in these documents, drawings or electronic files. Do not remove or delete this note from document, drawing or electronic file.

PREPARED BY:	AGDC
SCALE:	1:10,300
DATE:	2017-03-23
SHEET:	73 of 93

MINOR MAINLINE ROUTE VARIATIONS

B-077-629.81-631.32

ALASKA LNG



DISCLAIMER

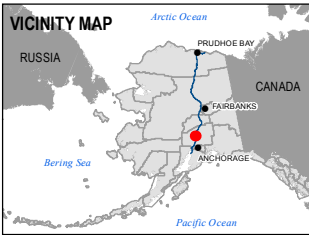
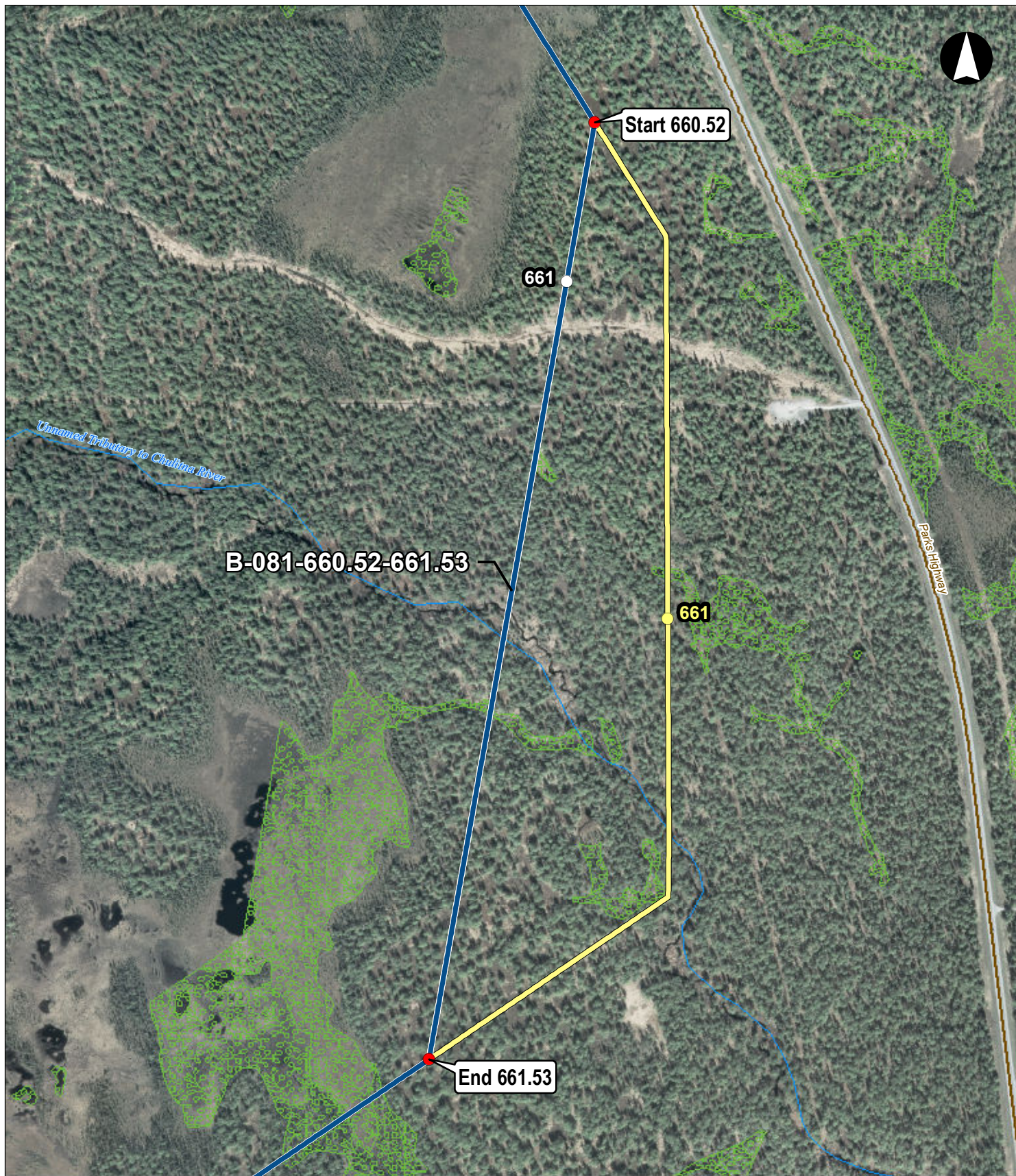
The information contained herein is for informational or planning purposes only. It does not nor should it be deemed to be an offer, request or proposals for rights or occupation of any kind. The Alaska LNG Project Participants and their respective officers, employees and agents, make no warranty, implied or otherwise, nor accept any liability, as to the accuracy or completeness of the information contained in these documents, drawings or electronic files. Do not remove or delete this note from document, drawing or electronic file.

PREPARED BY:	AGDC
SCALE:	1:76,300
DATE:	2017-03-23
SHEET:	74 of 93

**MINOR MAINLINE
ROUTE VARIATIONS**

B-080-648.07-657.36

ALASKA LNG



LEGEND

- Mile Post Marker for Realignment Start and End Points (Rev B)
- Rev C2 MPs
- Rev B MPs
- Alaska LNG Rev C2 Route
- Rev B Route
- Roads
- Stream/River
- ▨ Wetland (High Avoidance)

0 0.05 0.1 0.2 Miles

DISCLAIMER

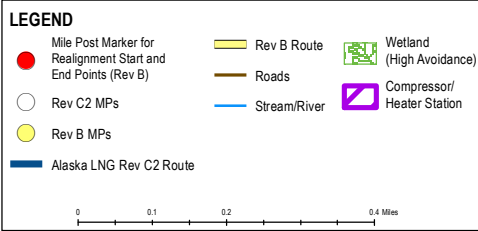
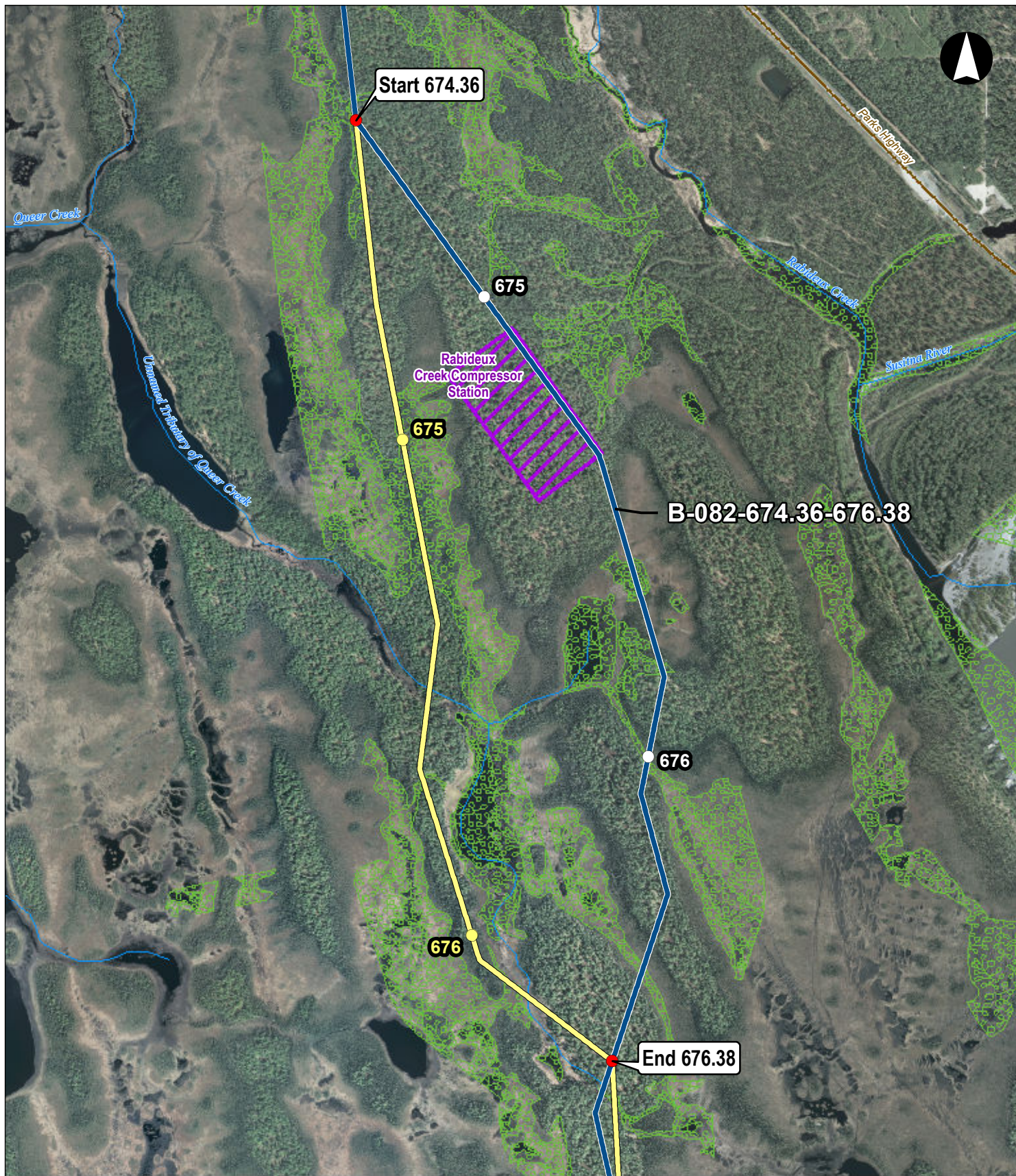
The information contained herein is for informational or planning purposes only. It does not nor should it be deemed to be an offer, request or proposals for rights or occupation of any kind. The Alaska LNG Project Participants and their respective officers, employees and agents, make no warranty, implied or otherwise, nor accept any liability, as to the accuracy or completeness of the information contained in these documents, drawings or electronic files. Do not remove or delete this note from document, drawing or electronic file.

PREPARED BY: AGDC
 SCALE: 1:7,700
 DATE: 2017-03-23 SHEET: 75 of 93

MINOR MAINLINE ROUTE VARIATIONS

B-081-660.52-661.53

ALASKA LNG



DISCLAIMER

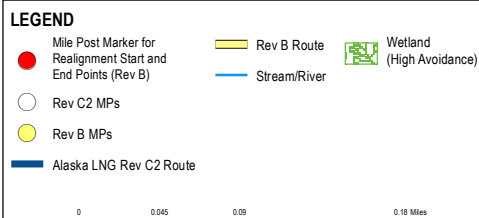
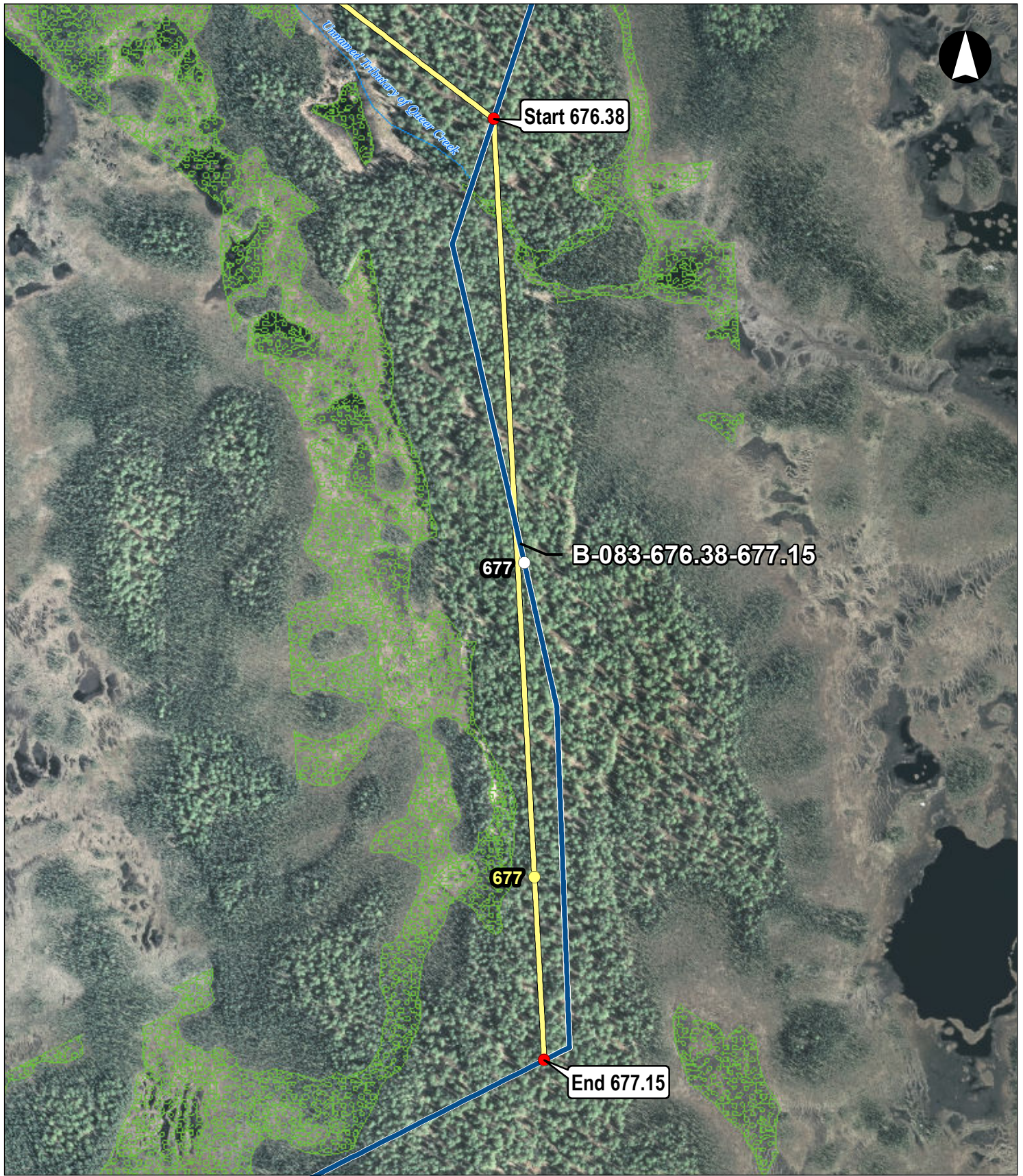
The information contained herein is for informational or planning purposes only. It does not nor should it be deemed to be an offer, request or proposals for rights or occupation of any kind. The Alaska LNG Project Participants and their respective officers, employees and agents, make no warranty, implied or otherwise, nor accept any liability, as to the accuracy or completeness of the information contained in these documents, drawings or electronic files. Do not remove or delete this note from document, drawing or electronic file.

PREPARED BY:	AGDC
SCALE:	1:16,400
DATE:	2017-03-23
SHEET:	76 of 93

MINOR MAINLINE ROUTE VARIATIONS

B-082-674.36-676.38

ALASKA LNG



DISCLAIMER

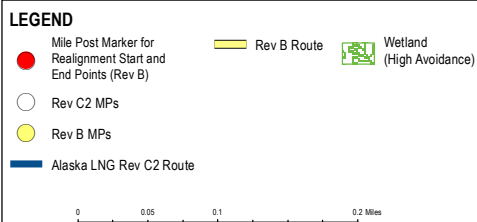
The information contained herein is for informational or planning purposes only. It does not nor should it be deemed to be an offer, request or proposals for rights or occupation of any kind. The Alaska LNG Project Participants and their respective officers, employees and agents, make no warranty, implied or otherwise, nor accept any liability, as to the accuracy or completeness of the information contained in these documents, drawings or electronic files. Do not remove or delete this note from document, drawing or electronic file.

PREPARED BY: AGDC
 SCALE: 1:6,800
 DATE: 2017-03-23 SHEET: 77 of 93

**MINOR MAINLINE
ROUTE VARIATIONS**

B-083-676.38-677.15

ALASKA LNG



DISCLAIMER

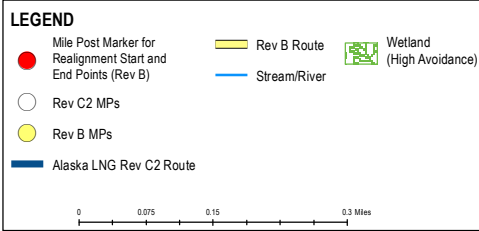
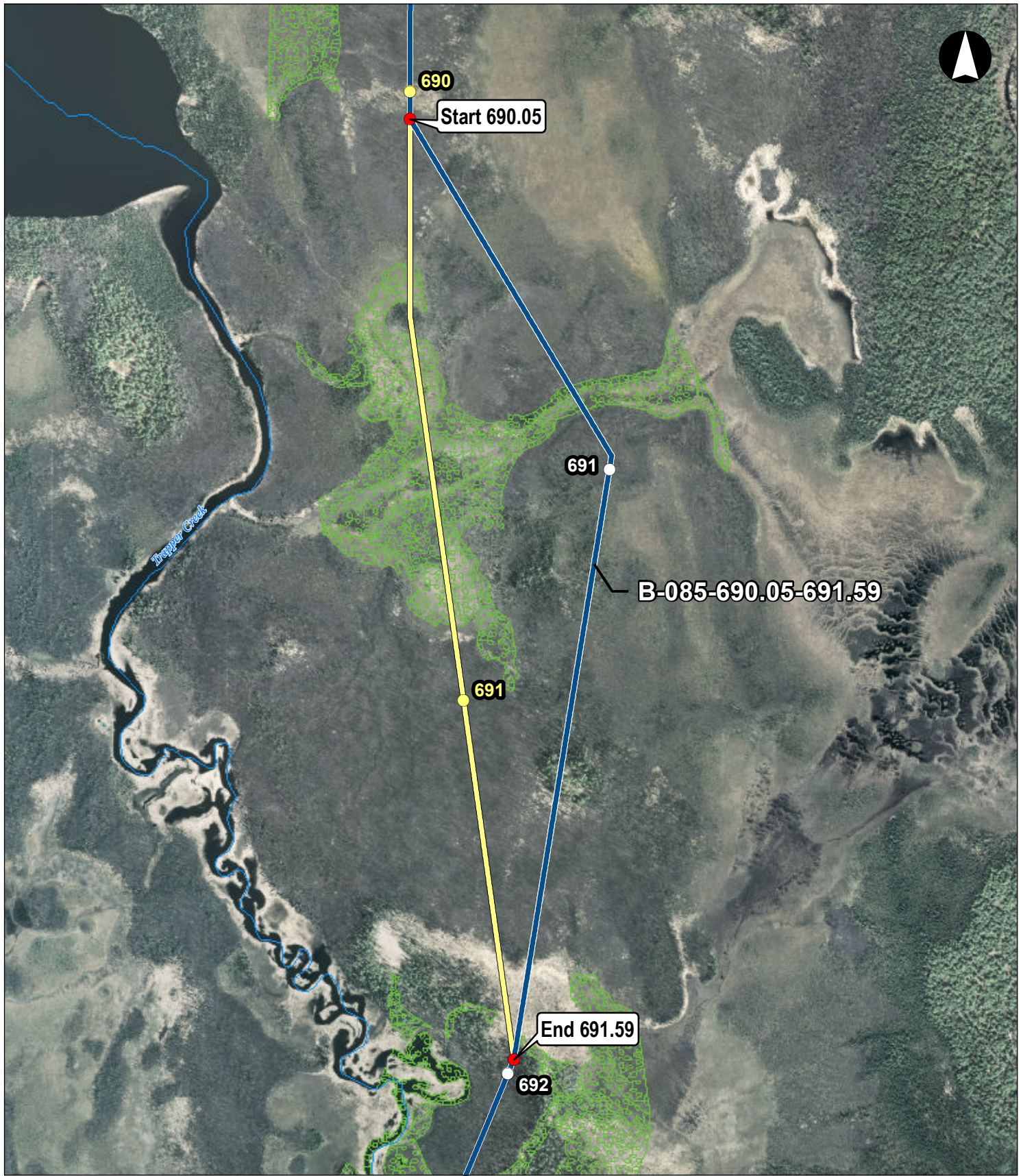
The information contained herein is for informational or planning purposes only. It does not nor should it be deemed to be an offer, request or proposals for rights or occupation of any kind. The Alaska LNG Project Participants and their respective officers, employees and agents, make no warranty, implied or otherwise, nor accept any liability, as to the accuracy or completeness of the information contained in these documents, drawings or electronic files. Do not remove or delete this note from document, drawing or electronic file.

PREPARED BY: AGDC
 SCALE: 1:8,700
 DATE: 2017-03-23 SHEET: 78 of 93

MINOR MAINLINE ROUTE VARIATIONS

B-084-681.22-682.38

ALASKA LNG



DISCLAIMER


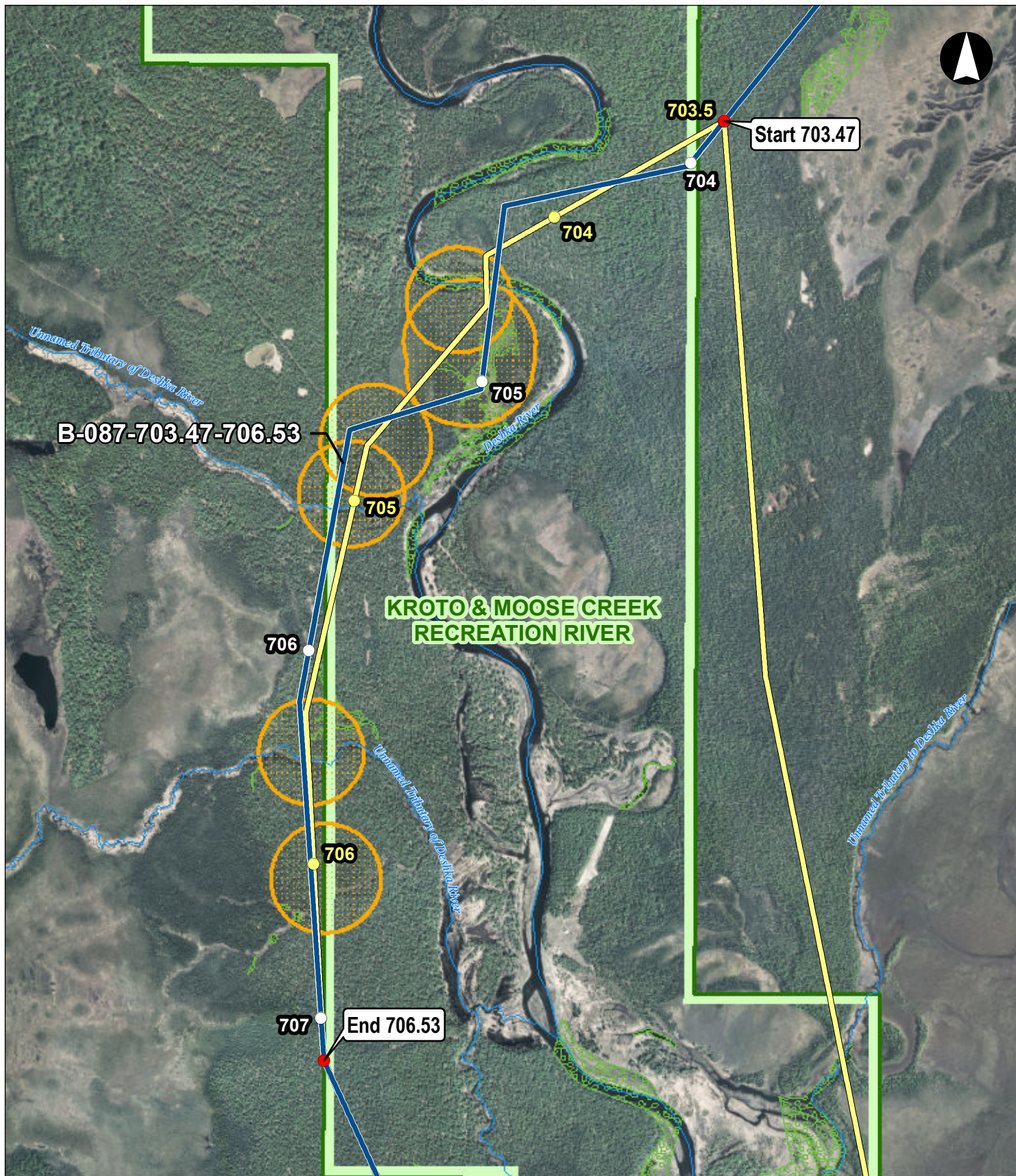
The information contained herein is for informational or planning purposes only. It does not nor should it be deemed to be an offer, request or proposals for rights or occupation of any kind. The Alaska LNG Project Participants and their respective officers, employees and agents, make no warranty, implied or otherwise, nor accept any liability, as to the accuracy or completeness of the information contained in these documents, drawings or electronic files. Do not remove or delete this note from document, drawing or electronic file.

PREPARED BY:	AGDC
SCALE:	1:13,600
DATE:	2017-03-23
SHEET:	79 of 93

**MINOR MAINLINE
ROUTE VARIATIONS**

B-085-690.05-691.59

ALASKA LNG



DISCLAIMER

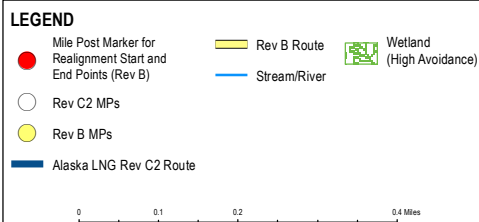
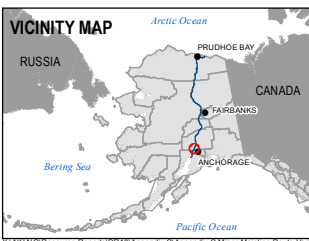
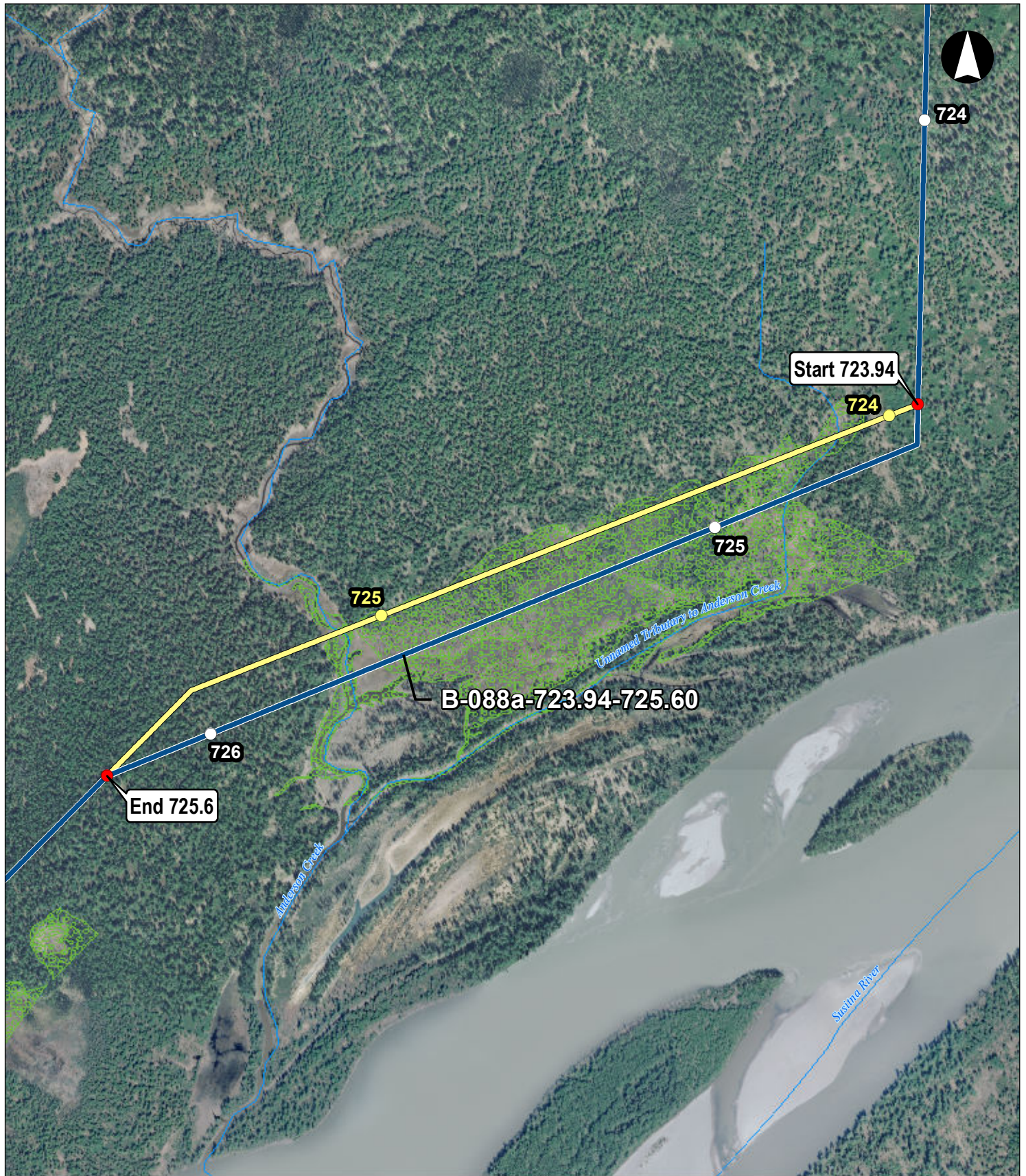
The information contained herein is for informational or planning purposes only. It does not nor should it be deemed to be an offer, request or proposals for rights or occupation of any kind. The Alaska LNG Project Participants and their respective officers, employees and agents, make no warranty, implied or otherwise, nor accept any liability, as to the accuracy or completeness of the information contained in these documents, drawings or electronic files. Do not remove or delete this note from document, drawing or electronic file.

PREPARED BY:	AGDC
SCALE:	1:22,500
DATE:	2017-03-23
SHEET:	80 of 93

MINOR MAINLINE ROUTE VARIATIONS

B-087-703.47-706.53

ALASKA LNG



DISCLAIMER

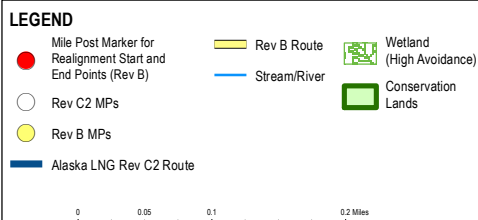
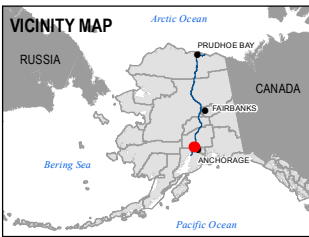
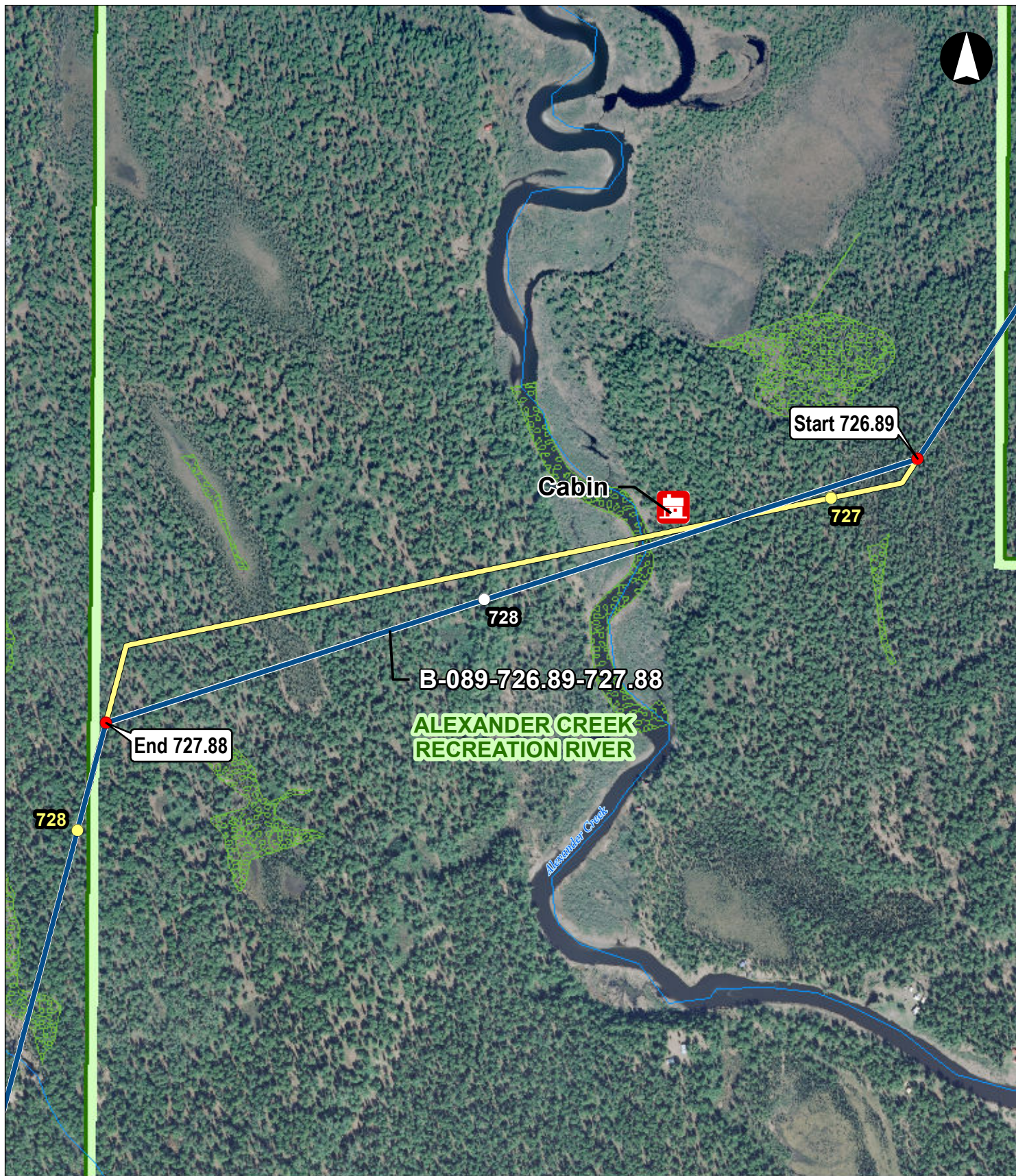
The information contained herein is for informational or planning purposes only. It does not nor should it be deemed to be an offer, request or proposals for rights or occupation of any kind. The Alaska LNG Project Participants and their respective officers, employees and agents, make no warranty, implied or otherwise, nor accept any liability, as to the accuracy or completeness of the information contained in these documents, drawings or electronic files. Do not remove or delete this note from document, drawing or electronic file.

PREPARED BY:	AGDC
SCALE:	1:15,300
DATE:	2017-03-23
SHEET:	81 of 93

**MINOR MAINLINE
ROUTE VARIATIONS**

B-088A-723.94-725.60

ALASKA LNG



DISCLAIMER

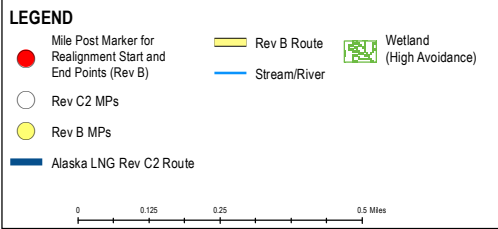
The information contained herein is for informational or planning purposes only. It does not nor should it be deemed to be an offer, request or proposals for rights or occupation of any kind. The Alaska LNG Project Participants and their respective officers, employees and agents, make no warranty, implied or otherwise, nor accept any liability, as to the accuracy or completeness of the information contained in these documents, drawings or electronic files. Do not remove or delete this note from document, drawing or electronic file.

PREPARED BY:	AGDC
SCALE:	1"=100'
DATE:	2017-03-23
SHEET:	82 of 93

MINOR MAINLINE ROUTE VARIATIONS

B-089-726.89-727.88

ALASKA LNG



DISCLAIMER

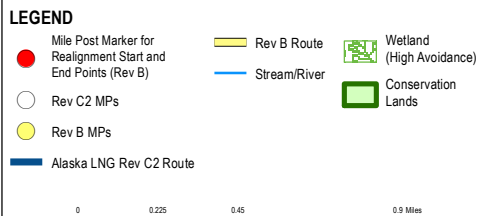
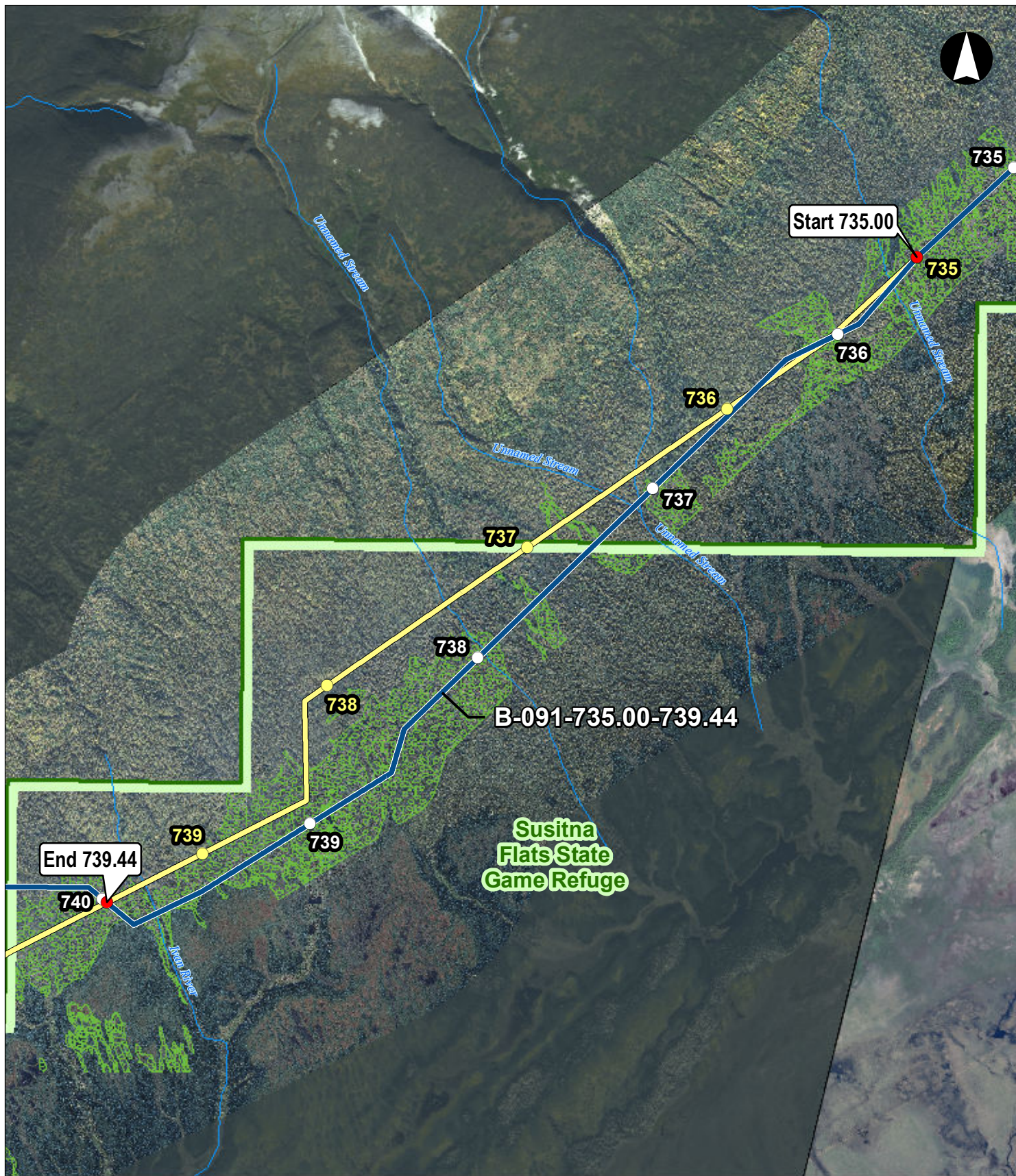
The information contained herein is for informational or planning purposes only. It does not nor should it be deemed to be an offer, request or proposals for rights or occupation of any kind. The Alaska LNG Project Participants and their respective officers, employees and agents, make no warranty, implied or otherwise, nor accept any liability, as to the accuracy or completeness of the information contained in these documents, drawings or electronic files. Do not remove or delete this note from document, drawing or electronic file.

PREPARED BY:	AGDC
SCALE:	1:21,400
DATE:	2017-03-23
SHEET:	83 of 93

MINOR MAINLINE ROUTE VARIATIONS

B-090-731.73-734.30

ALASKA LNG



DISCLAIMER

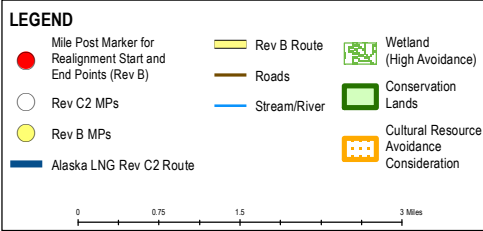
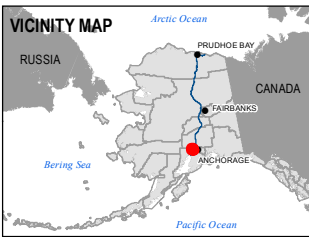
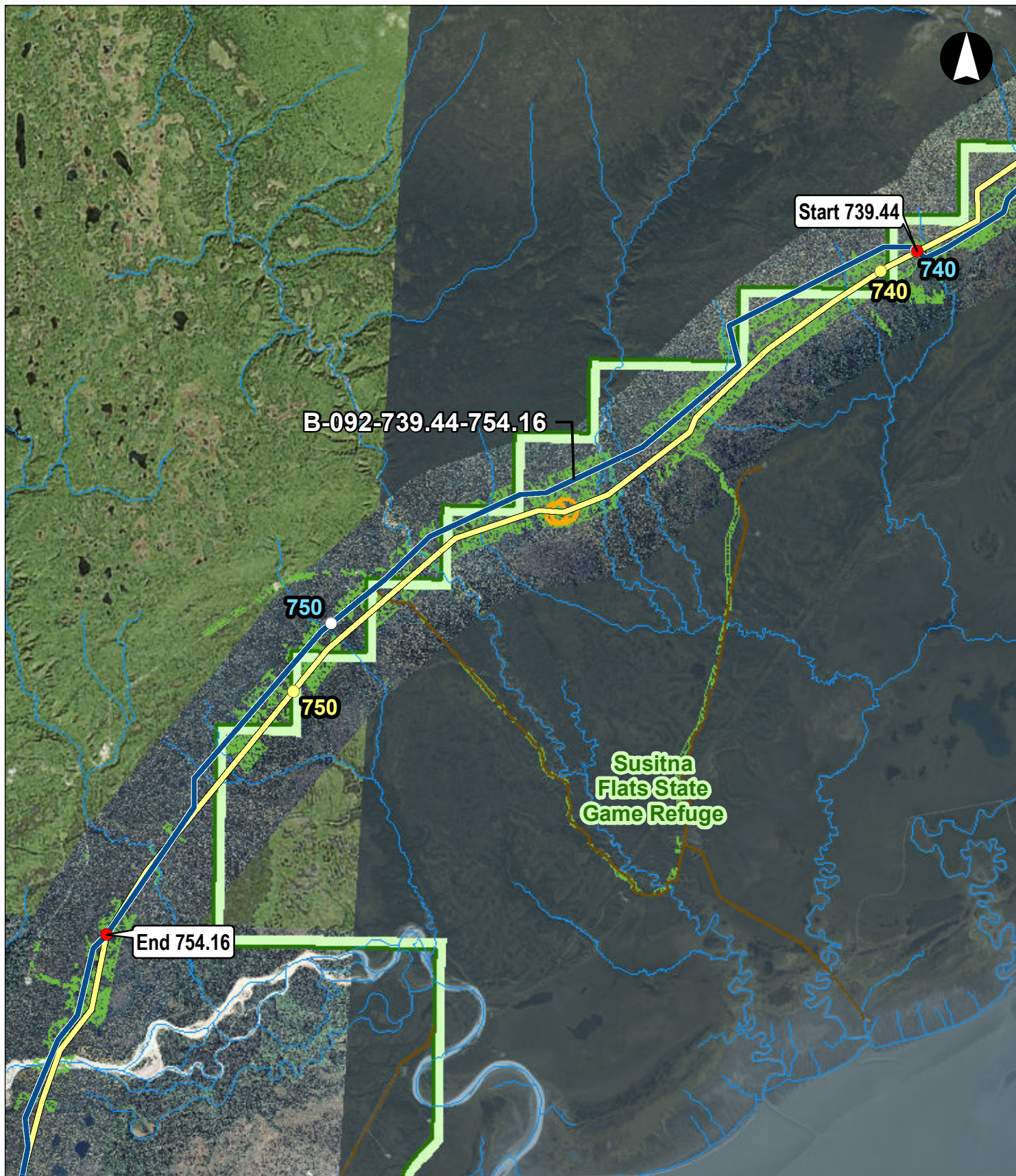
The information contained herein is for informational or planning purposes only. It does not nor should it be deemed to be an offer, request or proposals for rights or occupation of any kind. The Alaska LNG Project Participants and their respective officers, employees and agents, make no warranty, implied or otherwise, nor accept any liability, as to the accuracy or completeness of the information contained in these documents, drawings or electronic files. Do not remove or delete this note from document, drawing or electronic file.

PREPARED BY:	AGDC
SCALE:	1:34,200
DATE:	2017-03-23
SHEET:	84 of 93

**MINOR MAINLINE
ROUTE VARIATIONS**

B-091-735.00-739.44

ALASKA LNG



DISCLAIMER

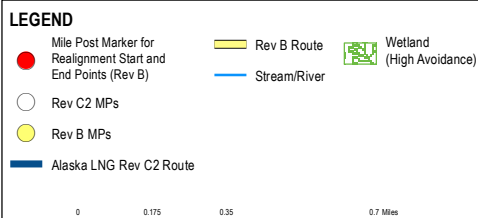
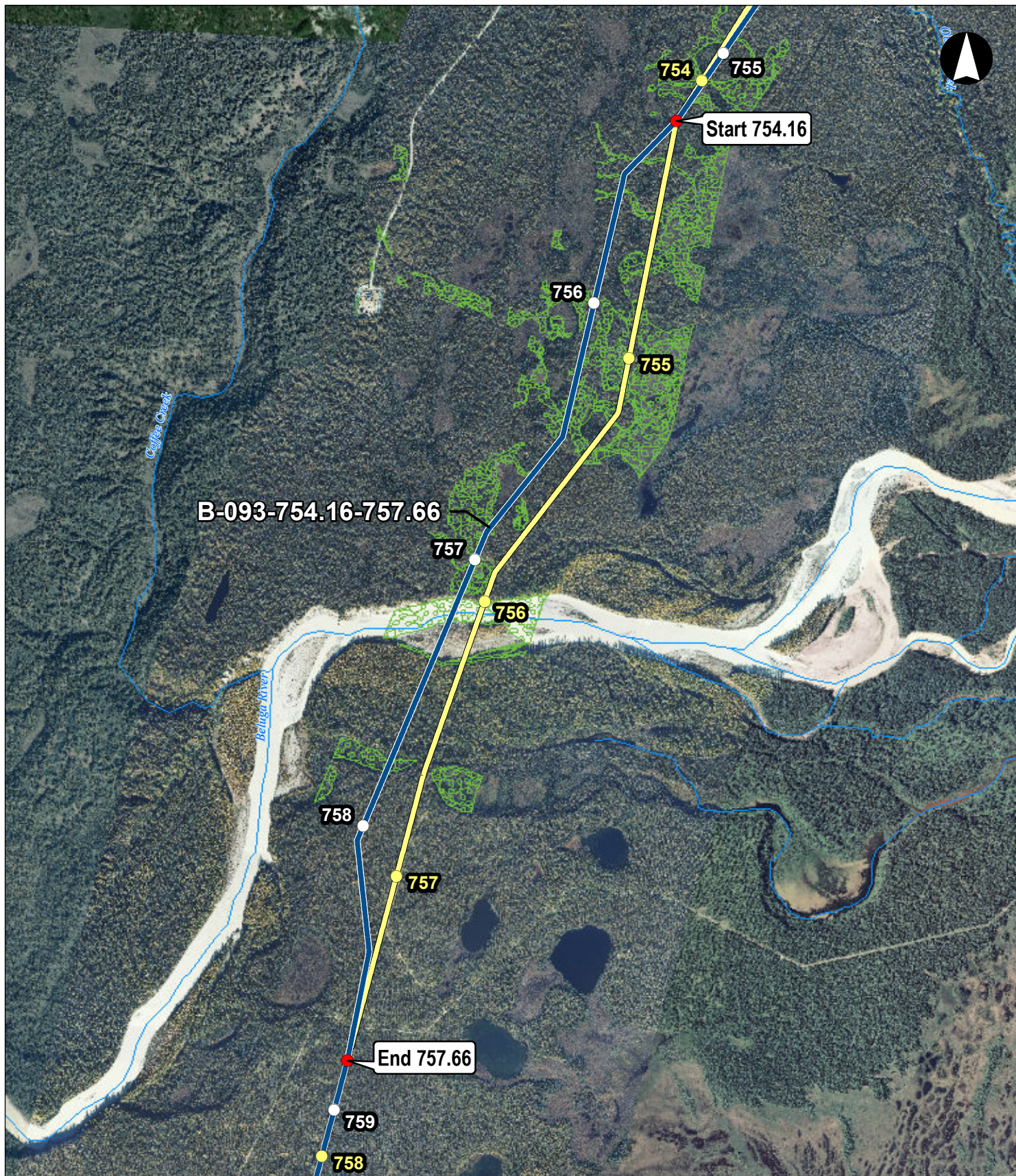
The information contained herein is for informational or planning purposes only. It does not nor should it be deemed to be an offer, request or proposals for rights or occupation of any kind. The Alaska LNG Project Participants and their respective officers, employees and agents, make no warranty, implied or otherwise, nor accept any liability, as to the accuracy or completeness of the information contained in these documents, drawings or electronic files. Do not remove or delete this note from document, drawing or electronic file.

PREPARED BY:	AGDC
SCALE:	1:112,600
DATE:	2017-03-23
SHEET:	85 of 93

MINOR MAINLINE ROUTE VARIATIONS

B-092-739.44-754.16

ALASKA LNG

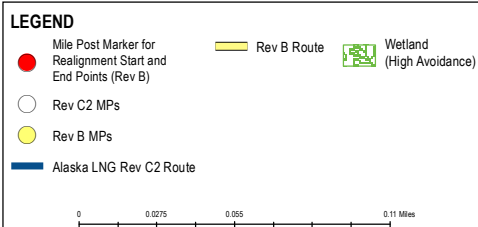
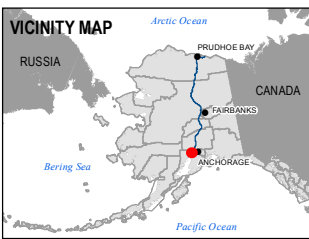
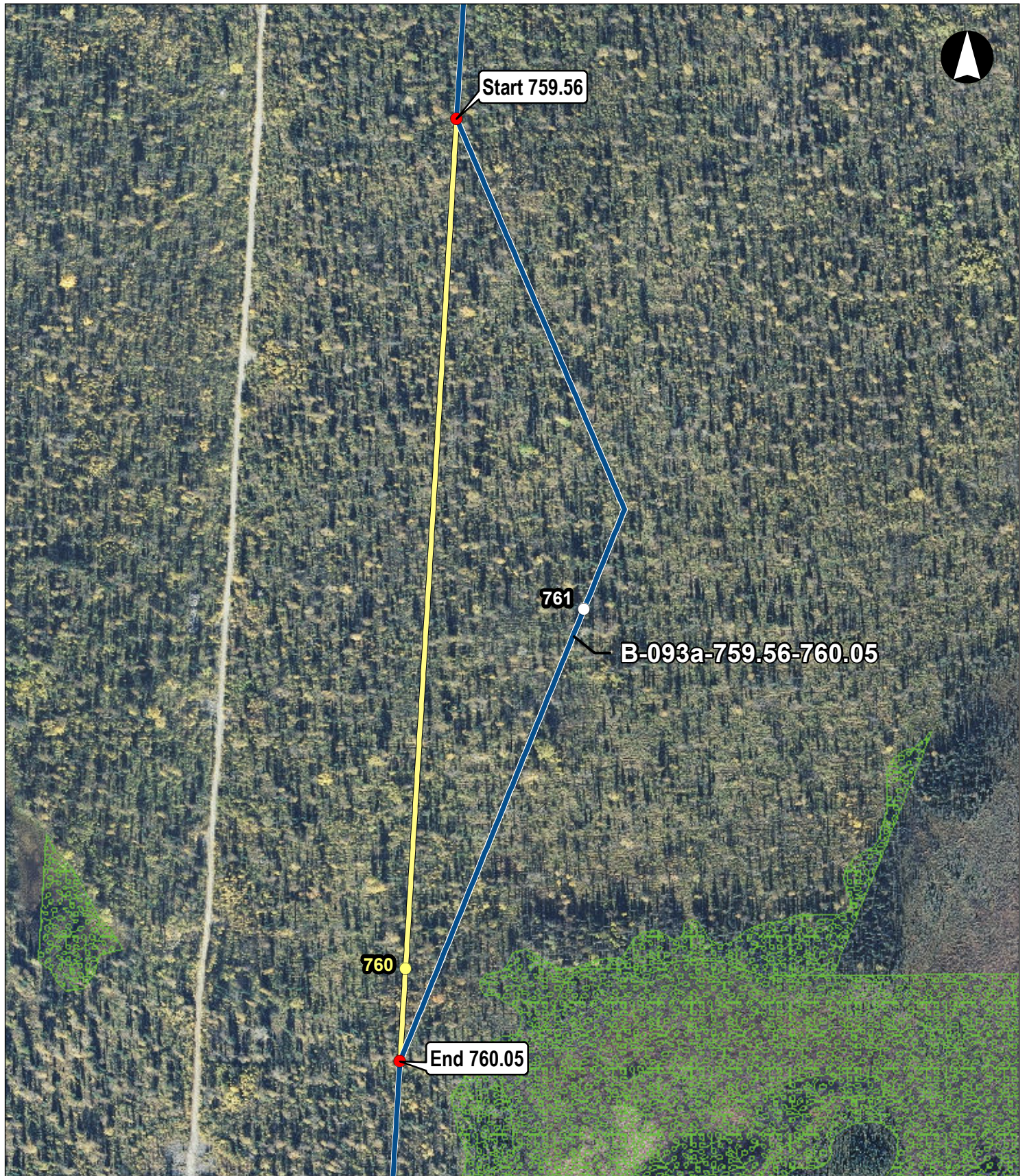


DISCLAIMER	
The information contained herein is for informational or planning purposes only. It does not nor should it be deemed to be an offer, request or proposals for rights or occupation of any kind. The Alaska LNG Project Participants and their respective officers, employees and agents, make no warranty, implied or otherwise, nor accept any liability, as to the accuracy or completeness of the information contained in these documents, drawings or electronic files. Do not remove or delete this note from document, drawing or electronic file.	
PREPARED BY:	AGDC
SCALE:	1:28,700
DATE:	2017-03-23
SHEET:	86 of 93

MINOR MAINLINE ROUTE VARIATIONS

B-093-754.16-757.66

ALASKA LNG



DISCLAIMER

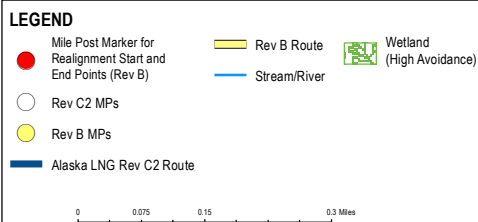
The information contained herein is for informational or planning purposes only. It does not nor should it be deemed to be an offer, request or proposals for rights or occupation of any kind. The Alaska LNG Project Participants and their respective officers, employees and agents, make no warranty, implied or otherwise, nor accept any liability, as to the accuracy or completeness of the information contained in these documents, drawings or electronic files. Do not remove or delete this note from document, drawing or electronic file.

PREPARED BY:	AGDC
SCALE:	1:4,300
DATE:	2017-03-23
SHEET:	87 of 93

**MINOR MAINLINE
ROUTE VARIATIONS**

B-093A-759.56-760.05

ALASKA LNG



DISCLAIMER

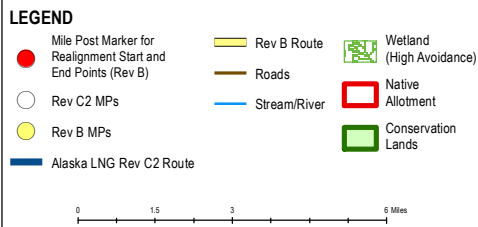
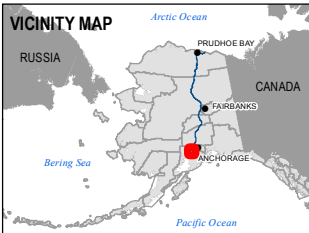
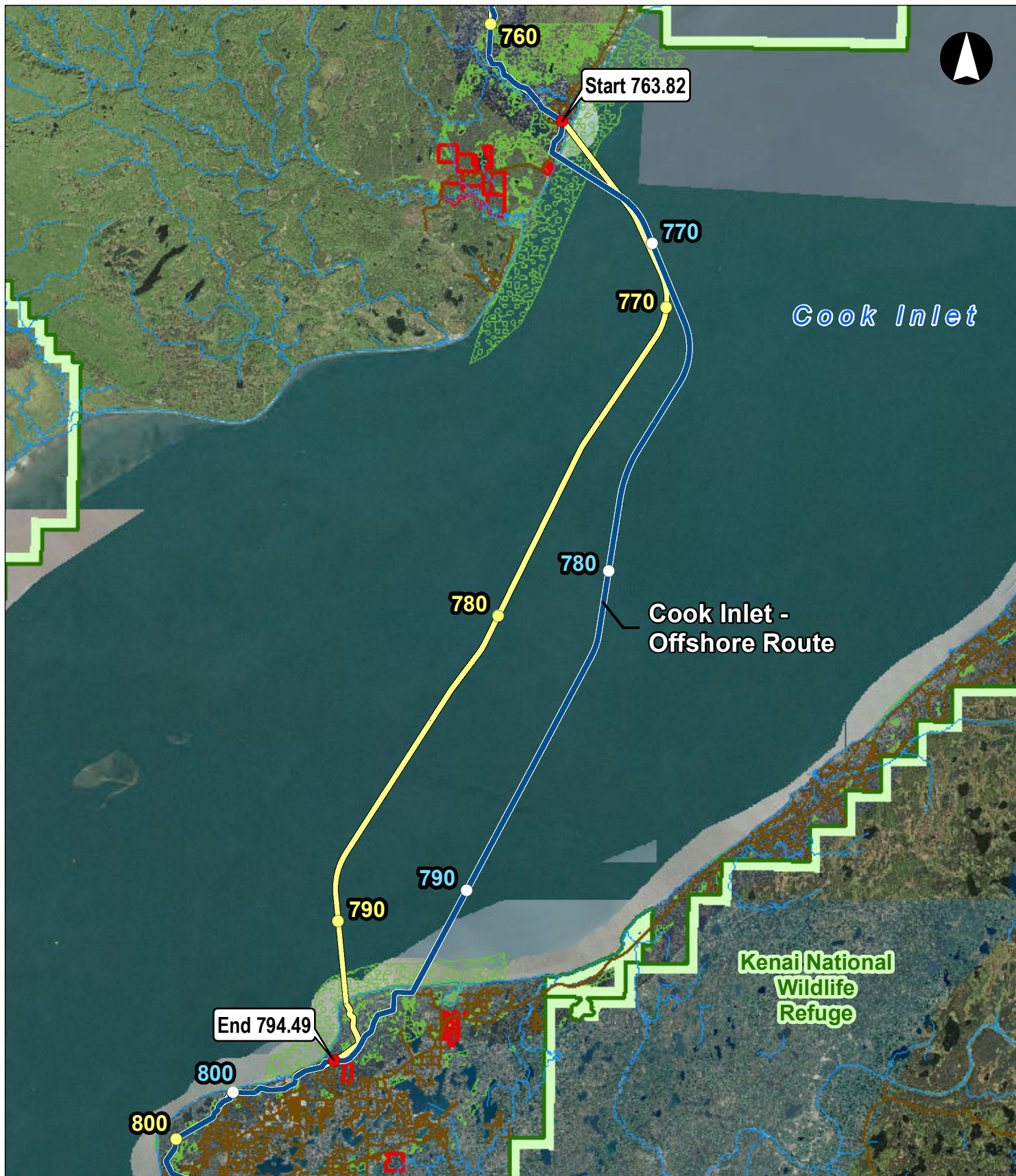
The information contained herein is for informational or planning purposes only. It does not nor should it be deemed to be an offer, request or proposals for rights or occupation of any kind. The Alaska LNG Project Participants and their respective officers, employees and agents, make no warranty, implied or otherwise, nor accept any liability, as to the accuracy or completeness of the information contained in these documents, drawings or electronic files. Do not remove or delete this note from document, drawing or electronic file.

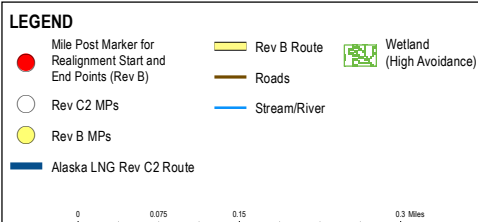
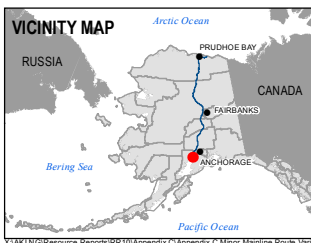
PREPARED BY:	AGDC
SCALE:	1:14,400
DATE:	2017-03-23
SHEET:	88 of 93

**MINOR MAINLINE
ROUTE VARIATIONS**

B-094-760.92-762.93

ALASKA LNG





DISCLAIMER

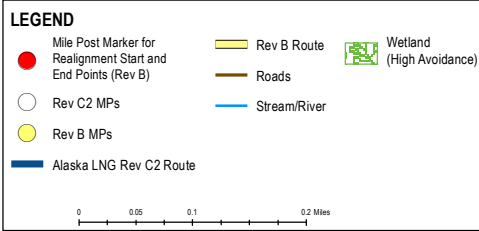
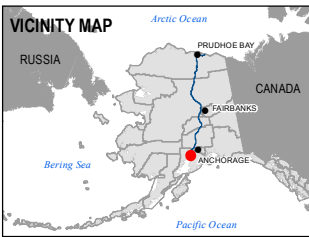
The information contained herein is for informational or planning purposes only. It does not nor should it be deemed to be an offer, request or proposals for rights or occupation of any kind. The Alaska LNG Project Participants and their respective officers, employees and agents, make no warranty, implied or otherwise, nor accept any liability, as to the accuracy or completeness of the information contained in these documents, drawings or electronic files. Do not remove or delete this note from document, drawing or electronic file.

PREPARED BY:	AGDC
SCALE:	1:11,300
DATE:	2017-03-23
SHEET:	90 of 93

MINOR MAINLINE ROUTE VARIATIONS

B-095-794.49-795.73

ALASKA LNG



DISCLAIMER

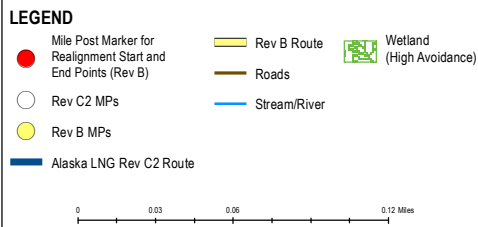
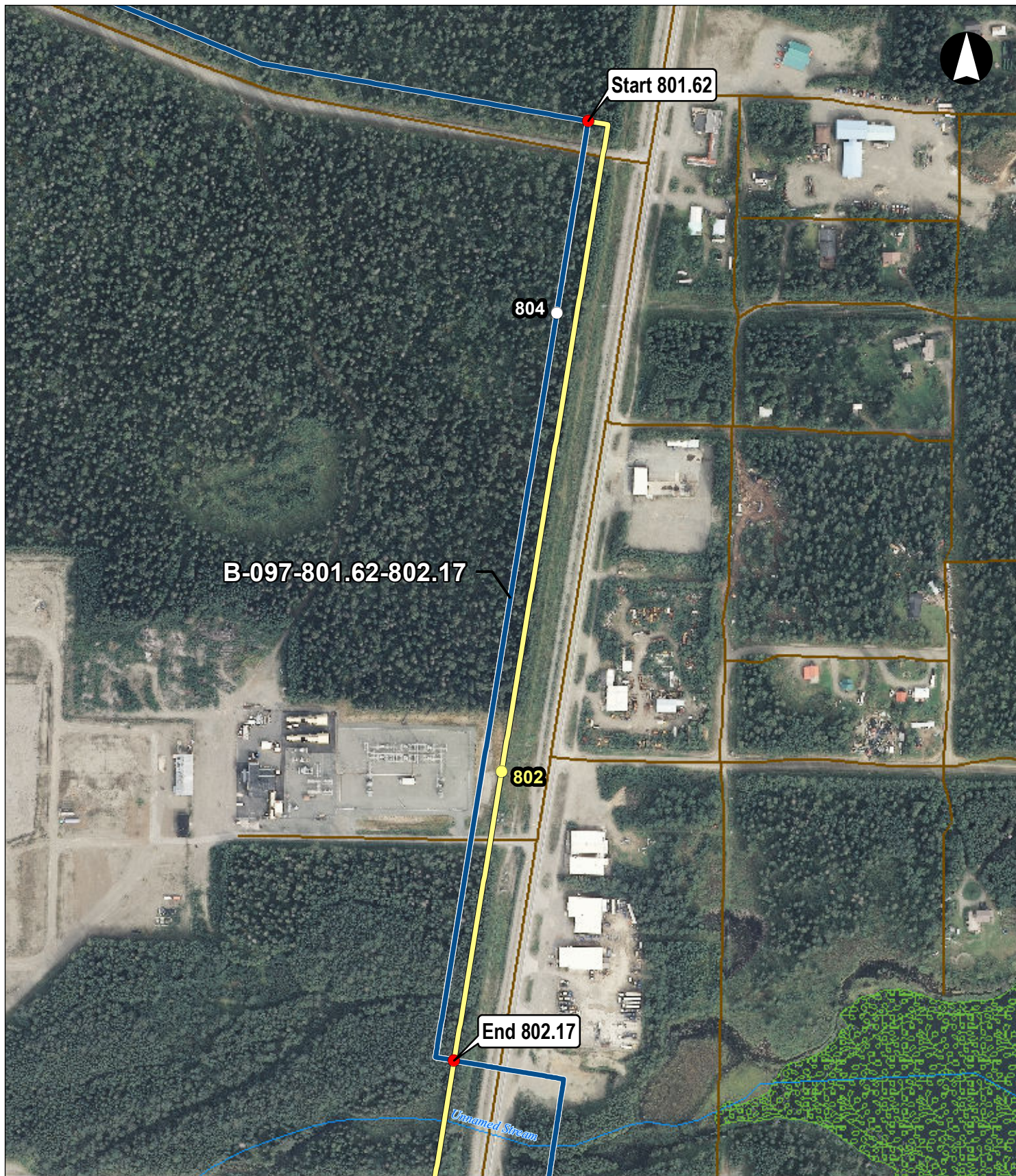
The information contained herein is for informational or planning purposes only. It does not nor should it be deemed to be an offer, request or proposals for rights or occupation of any kind. The Alaska LNG Project Participants and their respective officers, employees and agents, make no warranty, implied or otherwise, nor accept any liability, as to the accuracy or completeness of the information contained in these documents, drawings or electronic files. Do not remove or delete this note from document, drawing or electronic file.

PREPARED BY:	AGDC
SCALE:	1:10,700
DATE:	2017-03-23
SHEET:	91 of 93

**MINOR MAINLINE
ROUTE VARIATIONS**

B-096-797.14-798.39

ALASKA LNG



DISCLAIMER

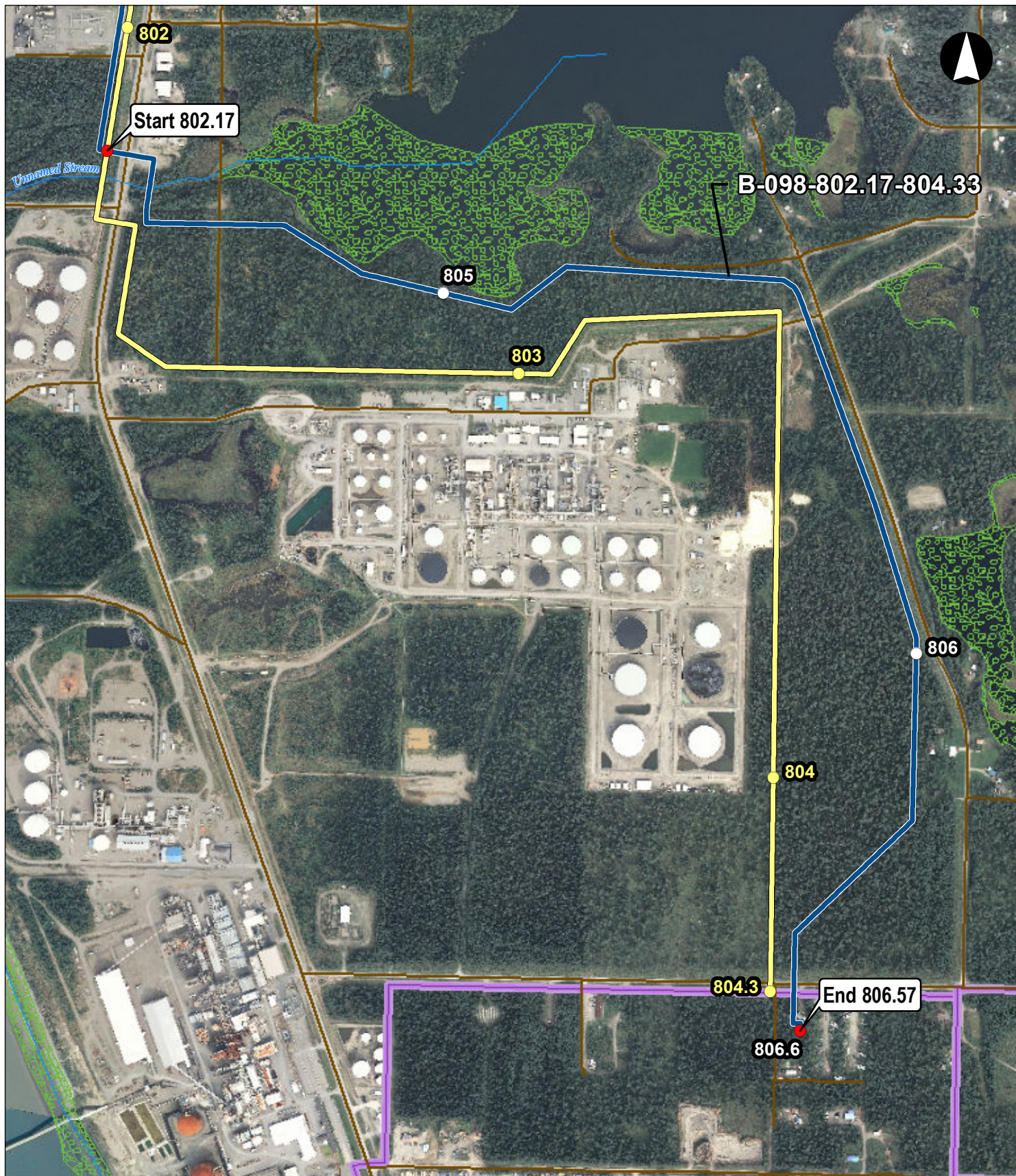
The information contained herein is for informational or planning purposes only. It does not nor should it be deemed to be an offer, request or proposals for rights or occupation of any kind. The Alaska LNG Project Participants and their respective officers, employees and agents, make no warranty, implied or otherwise, nor accept any liability, as to the accuracy or completeness of the information contained in these documents, drawings or electronic files. Do not remove or delete this note from document, drawing or electronic file.

PREPARED BY:	AGDC
SCALE:	1:4,700
DATE:	2017-03-23
SHEET:	92 of 93

MINOR MAINLINE ROUTE VARIATIONS

B-097-801.62-802.17

ALASKA LNG



LEGEND

- Mile Post Marker for Realignment Start and End Points (Rev B)
- Rev C2 MPs
- Rev B MPs
- Alaska LNG Rev C2 Route
- Rev B Route
- Roads
- Stream/River
- Liquefaction Facility
- ▨ Wetland (High Avoidance)

0 0.05 0.1 0.2 Miles

DISCLAIMER

The information contained herein is for informational or planning purposes only. It does not nor should it be deemed to be an offer, request or proposals for rights or occupation of any kind. The Alaska LNG Project Participants and their respective officers, employees and agents, make no warranty, implied or otherwise, nor accept any liability, as to the accuracy or completeness of the information contained in these documents, drawings or electronic files. Do not remove or delete this note from document, drawing or electronic file.

PREPARED BY:	AGDC
SCALE:	1:11,000
DATE:	2017-03-23
SHEET:	93 of 93

MINOR MAINLINE ROUTE VARIATIONS

B-098-802.17-804.33

ALASKA LNG